
CORPS OF ENGINEERS
N 204,000
N 203,500
N 203,000
N 202,500
E 1,243,000
E 1,242,500
E 1,242,000
BOUNDARY TRAPPING BUOY
24 MARCH 2011
FLOOD
DAYMARKER GN #1
STONE JETTY
MATCH TO SHEET 1
CONTROL DATA
BENCHMARK: F 376 1952
ELEVATION: 6.78 NAVD 1988
THE INFORMATION DEPICTED ON THIS MAP REPRESENTS THE RESULTS OF SURVEYS MADE ON THE DATES INDICATED AND CAN ONLY BE CONSIDERED AS THE GENERAL CONDITIONS EXISTING AT MAP TIME.
COORDINATES REFER TO THE LONG ISLAND LAMBERT SYSTEM (NAD 1983)
SOUNDINGS REFER TO THE PLANE OF MEAN LOWER LOW WATER
THE M.L.L.W. IS 0.6 BELOW NAVD 1988.
M.L.L.W. WAS DETERMINED USING VDATUM
THIS MAP IS NOT CEFD COMPLIANT.
THE DATA ON THIS MAP IS REPRESENTIVE OF A LARGER DATA SET.
THE BATHYMETRICS SHOWN ON THIS MAP ARE FOR ORIENTATION PURPOSES ONLY.
THIS SURVEY WAS PERFORMED USING RTK GPS FROM STATION BROWNS.
NOTE:
BROWNS CREEK
NEW YORK
CONDITION SURVEY
VH-101
SHEET 1 OF 3
DEPARTMENT OF THE ARMY
NEW YORK DISTRICT
CORPS OF ENGINEERS
NEW YORK, NEW YORK 10278
OPERATIONS DIVISION
SURVEY SECTION
CENAN-OP-S
APPROVED: D. SWAIN
FIELD CARTOGRAPHER
APPROVED: M. FORTE
CIVIL ENGINEERING TECHNICIAN
APPROVED: J. MRAZ
LEAD CARTOGRAPHER
APPROVED: F. POSTIGLIONE
CHIEF OF SURVEY
DATE: 31 MARCH 2011
SCALE:
ONE INCH = 200 FEET
FIELD BOOKS:
14274
DATES OF SURVEY:
17, 22, 24 & 25 MARCH 2011
FILE NO.: 50
REQUEST NO.: 3669A
US ARMY CORPS OF ENGINEERS NEW YORK DISTRICT
U.S. ARMY
50
3669A

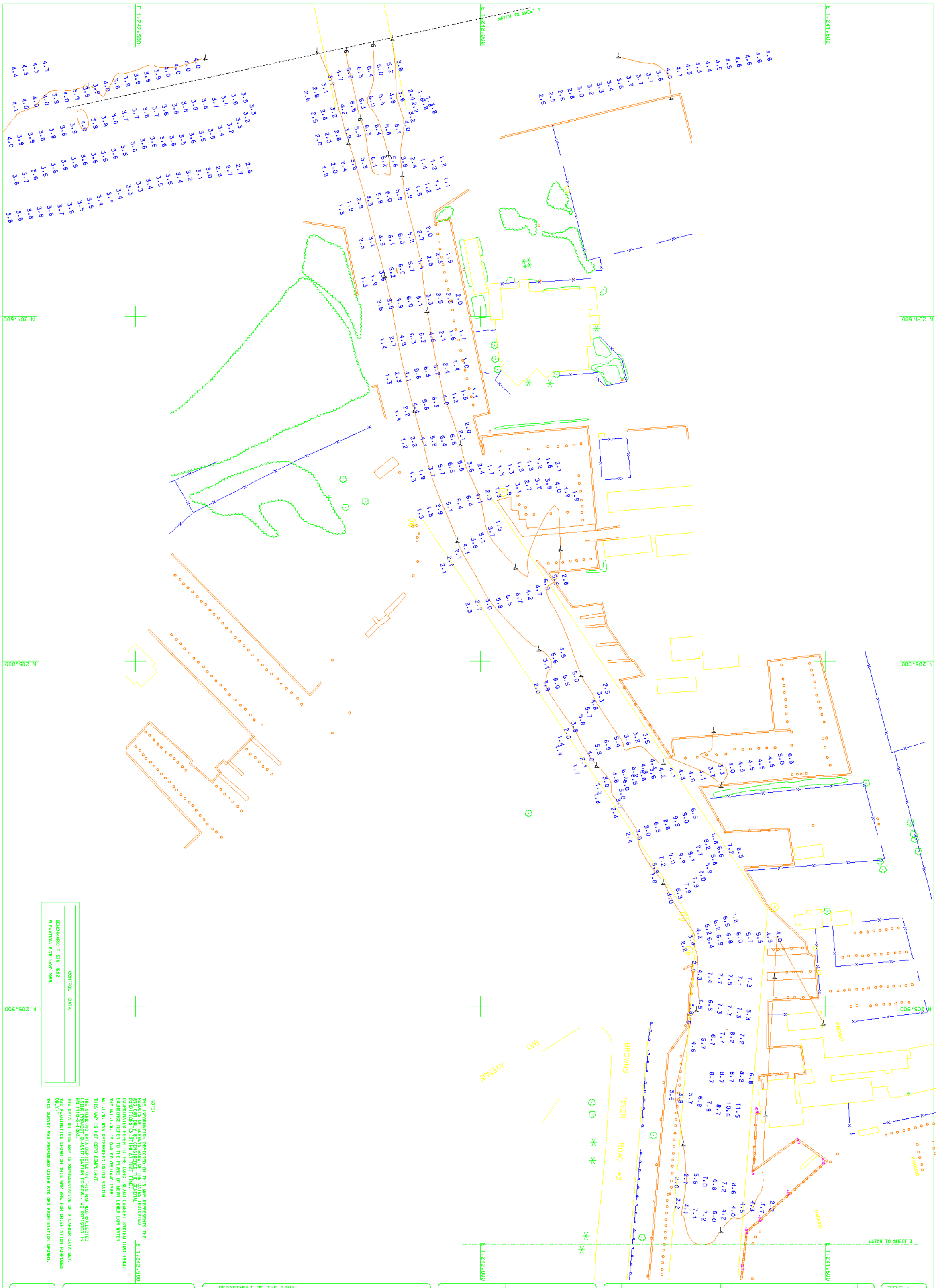

NOTE:
THE INFORMATION DEPICTED ON THIS MAP REPRESENTS THE RESULTS OF SURVEYS MADE ON THE DATES INDICATED AND CAN ONLY BE CONSIDERED THE GENERAL CONDITIONS EXISTING AT THAT TIME.
COORDINATES REFER TO THE LONG ISLAND LAMBERT SYSTEM (NAD 1983)
SOUNDINGS REFER TO THE PLANE OF MEAN LOWER LOW WATER
THE M.L.L.W. IS 0.6 BELOW NAVD 1988
M.L.L.W. WAS DETERMINED USING VDATUM
THIS MAP IS NOT CEPD COMPLIANT.
THE SOUNDING DATA DEPICTED ON THIS MAP WAS COLLECTED USING PROJECT CLASSIFICATION-GENERAL, AS DEPICTED IN EM 1110-2-1003.
THE DATA ON THIS MAP IS REPRESENTATIVE OF A LARGER DATA SET.
THE PLANIMETRICS SHOWN ON THIS MAP ARE FOR ORIENTATION PURPOSES ONLY.
THIS SURVEY WAS PERFORMED USING RTK GPS FROM STATION BROWNS.

VH-102

SHEET 2 OF 3

BROWNS CREEK
NEW YORK
CONDITION SURVEY

DEPARTMENT OF THE ARMY
NEW YORK DISTRICT
CORPS OF ENGINEERS
NEW YORK, NEW YORK 10278

OPERATIONS DIVISION
SURVEY SECTION
CENAN-OP-3

APPROVED: D. SWAIN
FIELD CARTOGRAPHER
APPROVED: M. FORTE
SITE CONDITIONS TOMMIDER
APPROVED: J. WRAZ
LEAD INSTRUMENTIST
APPROVED: F. POSTIGLIONE
CHIEF OF SURVEY
DATE: 31 MARCH 2011

SCALE:
ONE INCH = 50 FEET

FIELD BOOKS:
14274

DATES OF SURVEY:
17, 22, 24 & 25 MARCH 2011

FILE NO.: 50
REQUEST NO.: 3569

US ARMY CORPS
OF ENGINEERS
NEW YORK DISTRICT

U. S. ARMY

CORPS OF ENGINEERS

50
3569A

CORPS OF ENGINEERS

U. S. ARMY

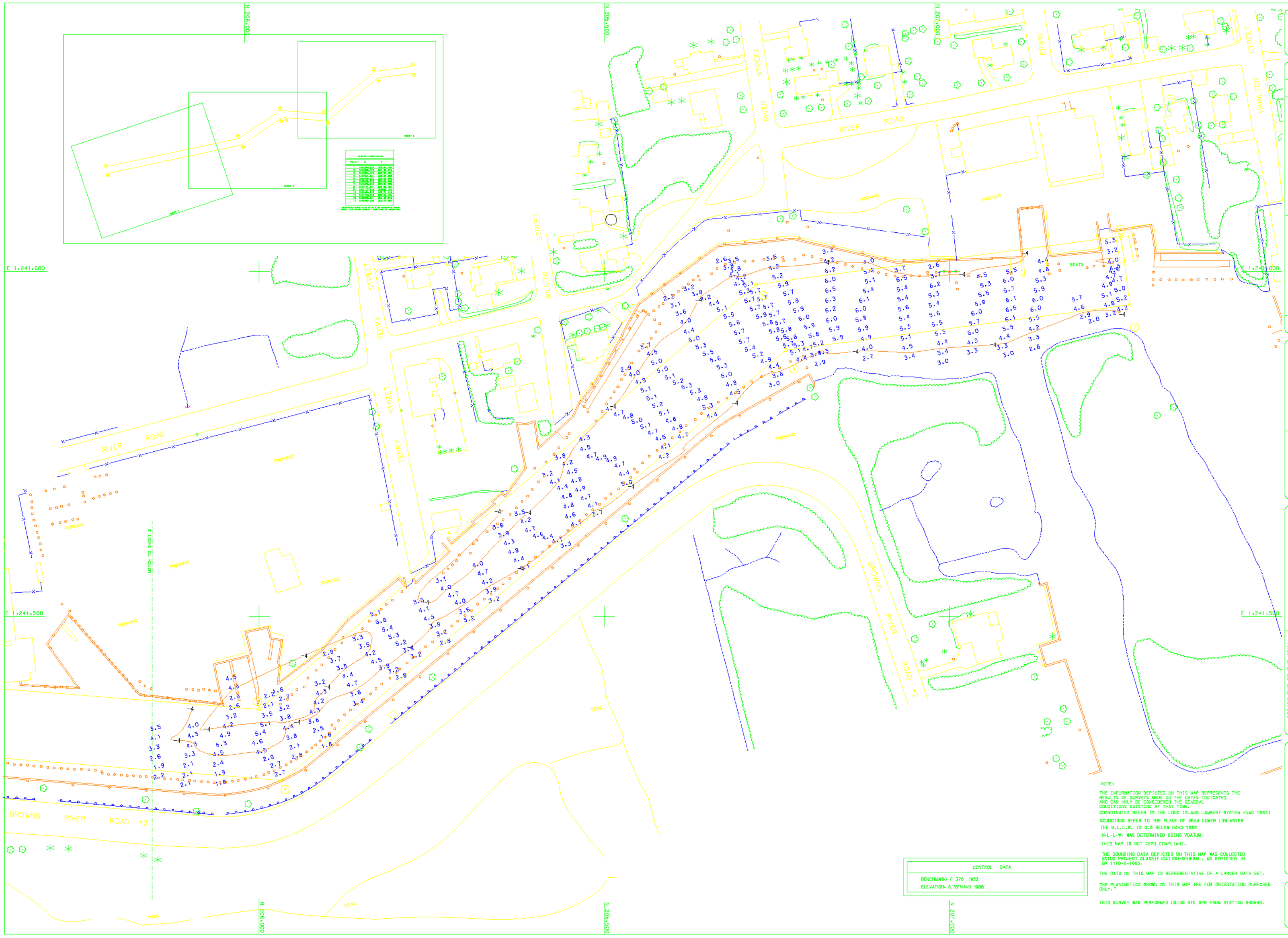

US ARMY CORPS OF ENGINEERS
NEW YORK DISTRICT

DATES OF SURVEY: 17,22,24 & 25 MARCH 2011

FILE NO.: 50
REQUEST NO.: 3559A

SCALE: ONE INCH = 50 FEET

FIELD BOOKS: 14274

APPROVED: D. SWAIN — FIELD SUPERVISOR
APPROVED: H. FORTE — FIELD CHAIRMAN OR TECHNICIAN
APPROVED: J. MRAZ — LEAD INTERPRETER
APPROVED: F. POSTIGLIONE — CHIEF OF SURVEY
DATE: 31 MARCH 2011

DEPARTMENT OF THE ARMY
NEW YORK DISTRICT
CORPS OF ENGINEERS
NEW YORK, NEW YORK 10278

OPERATIONS DIVISION
SURVEY SECTION
CENAN-OP-S

BROWNS CREEK
NEW YORK
CONDITION SURVEY

VH-103

SHEET 3 OF 3

NOTE:

THE INFORMATION DEPICTED ON THIS MAP REPRESENTS THE RESULTS OF SURVEYS MADE ON THE DATES INDICATED AND CAN ONLY BE CONSIDERED THE GENERAL CONDITIONS EXISTING AT THAT TIME.

COORDINATES REFER TO THE LONG ISLAND LAMBERT SYSTEM (NAD 1983)

SOUNDINGS REFER TO THE PLANE OF MEAN LOWER LOW WATER

THE M.L.L.W. IS 0.6 BELOW NAVD 1988

M.L.L.W. WAS DETERMINED USING VDATUM

THIS MAP IS NOT CEPD COMPLIANT.

THE SOUNDING DATA DEPICTED ON THIS MAP WAS COLLECTED USING PROJECT CLASSIFICATION-GENERAL, AS DEPICTED IN EM 1110-2-1003.

THE DATA ON THIS MAP IS REPRESENTATIVE OF A LARGER DATA SET.

THE PLANIMETICS SHOWN ON THIS MAP ARE FOR ORIENTATION PURPOSES ONLY."

THIS SURVEY WAS PERFORMED USING RTK GPS FROM STATION BROWNS.

CONTROL DATA

BENCHMARK: F 376 1952
ELEVATION: 6.78' NAVD 1988

SD
3559A