CORPS OF ENGINEERS

U. S. ARMY

PROJECT SPECIFIC NOTES:

- THE INFORMATION DEPICTED ON THIS MAP REPRESENTS THE RESULTS OF SURVEYS MADE ON THE DATES INDICATED AND CAN ONLY BE CONSIDERED AS THE GENERAL CONDITIONS EXISTING AT THAT TIME.
- THE SOUNDING DATA DEPICTED ON THIS MAP WAS COLLECTED USING PROJECT CLASSIFICATION GENERAL AS SPECIFIED IN EM 1110-2-1003.
- COORDINATES REFER TO US STATE PLANE COORDINATE SYSTEM NAD 1983, LONG ISLAND LAMBERT - ZONE 3104, US SURVEY FEET.
- SOUNDINGS ON THIS MAP REFER TO THE PLANE OF MEAN LOWER LOW WATER (MLLW) [EPOCH 1983-2001].
- MEAN LOWER LOW WATER IS 2.5 - 2.6 FEET BELOW NAVD88 AS DETERMINED USING VDATUM (VER. 3.0).
- SOUNDINGS DEPICTED ON THIS MAP HAVE BEEN SORTED TO A 15' INTERVAL USING THE FULL DATA SET.
- CONTOURS ON THIS MAP WERE GENERATED USING THE MAP DATA SET.
- THE DATA DEPICTED ON THIS MAP SHOULD NOT BE USED FOR VOLUME CALCULATION PURPOSES.
- AERIAL IMAGERY PROVIDED BY NYGIS-HTTP://WWW.ORTHOS.DHSES.NY.GOV/-2013
- THE PLANIMETRICS DEPICTED ON THIS MAP ARE FOR ORIENTATION PURPOSES ONLY.
- THIS SURVEY WAS PERFORMED USING REAL TIME KINEMATIC GPS FROM STATION "RTK SILVER POINT".
- THIS MAP IS CEPD COMPLIANT IN ACCORDANCE WITH ER 1110-2-8160 AND EM 1110-2-6056.

LOCAL CONTROL DATA
BENCHMARK:SILVER POINT ELEVATION:10.35' NAVD 1988

N.S.R.S BENCHMARK
BENCHMARK:X 349 PID: KU1331 ELEVATION:10.62' NAVD 1988

4286 EAST ROCKAWAY INLET

CLICK ON ICON EDGE TO OPEN

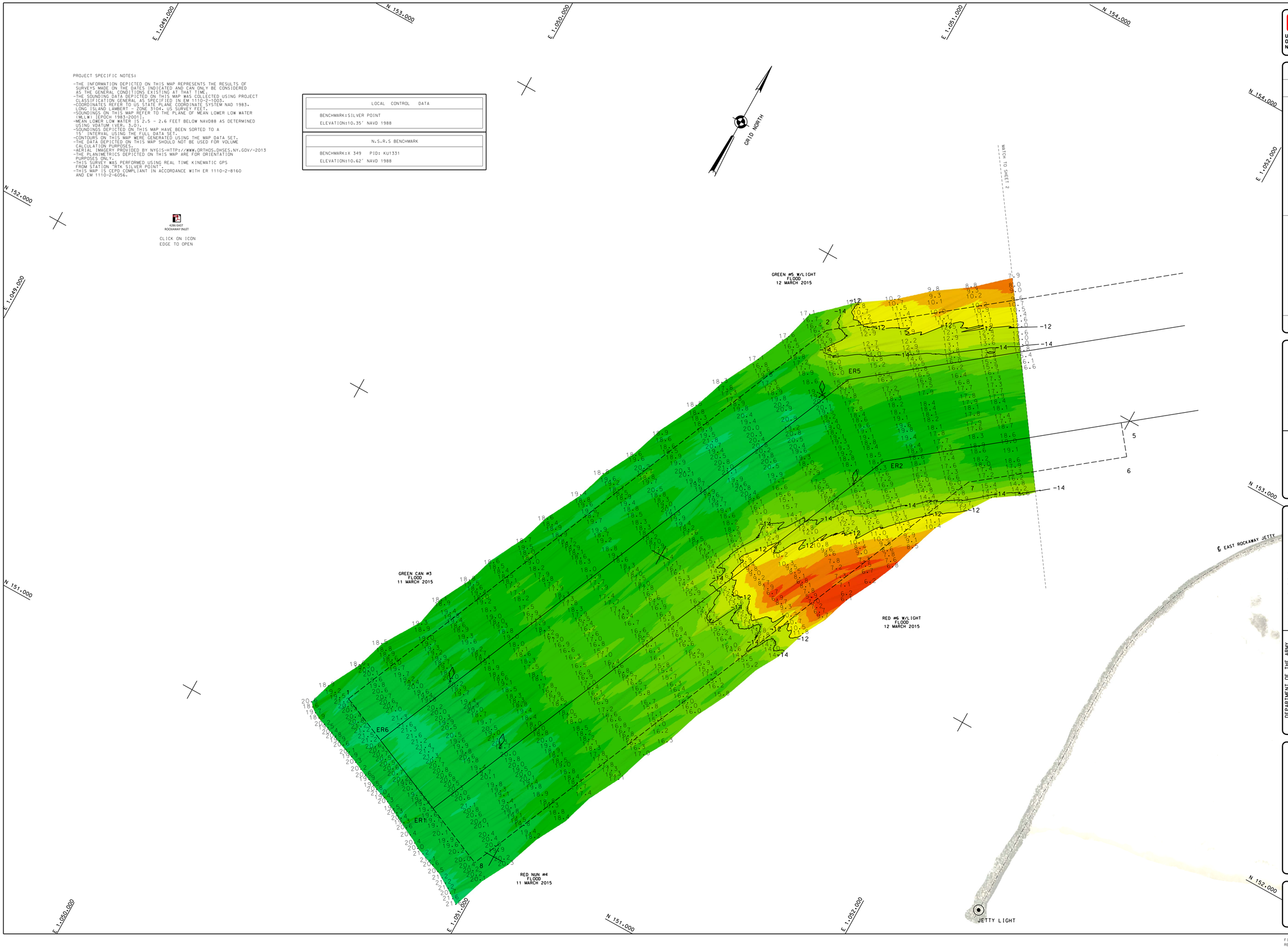

US ARMY CORPS OF ENGINEERS NEW YORK DISTRICT

JE	PR
JS	PR
JE	MP

DATES OF SURVEY: 11.12 MARCH 2015

FILE NO.: 212
REQUEST NO.: 4286/A

SCALE: ONE INCH = 100 FEET

FIELD BOOKS:

APPROVED: P. KEARNS, FIELD CARTOGRAPHER
APPROVED: M. FORTE, CIVIL ENGINEERING TECHNICIAN
APPROVED: D. CLARKE, CIVIL ENGINEERING TECHNICIAN
APPROVED: J. MRAZ, DEPUTY CHIEF OF SURVEY
DATE: 18 MARCH 2015

DEPARTMENT OF THE ARMY
NEW YORK DISTRICT
CORPS OF ENGINEERS
NEW YORK, NEW YORK 10278

OPERATIONS DIVISION
SURVEY SECTION
CENAN-OP-S

EAST ROCKAWAY INLET

NEW YORK

CONDITION SURVEY

VH-101

SHEET 1 OF 3

FILE NO.: 212
REQUEST NO.: 4286/A

CORPS OF ENGINEERS

U. S. ARMY

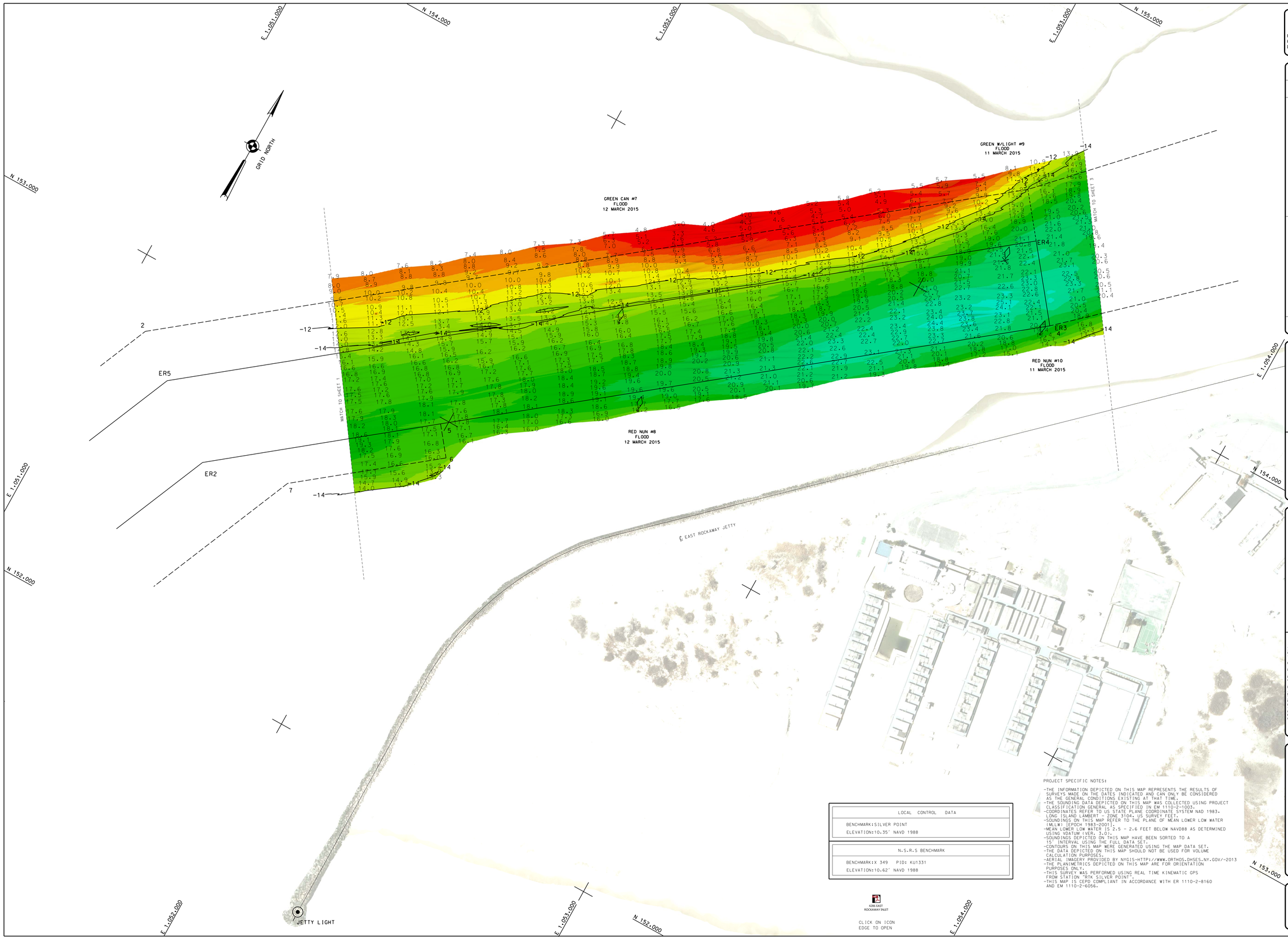

LOCAL CONTROL DATA
BENCHMARK:SILVER POINT ELEVATION:10.35' NAVD 1988

N.S.R.S BENCHMARK
BENCHMARK:X 349 PID: KU1331 ELEVATION:10.62' NAVD 1988

4286 EAST ROCKAWAY INLET

CLICK ON ICON
EDGE TO OPEN

PROJECT SPECIFIC NOTES:

- THE INFORMATION DEPICTED ON THIS MAP REPRESENTS THE RESULTS OF SURVEYS MADE ON THE DATES INDICATED AND CAN ONLY BE CONSIDERED AS THE GENERAL CONDITIONS EXISTING AT THAT TIME.
- THE SOUNDING DATA DEPICTED ON THIS MAP WAS COLLECTED USING PROJECT CLASSIFICATION GENERAL AS SPECIFIED IN EM 1110-2-1003.
- COORDINATES REFER TO US STATE PLANE COORDINATE SYSTEM NAD 1983, LONG ISLAND LAMBERT - ZONE 3104, US SURVEY FEET.
- SOUNDINGS ON THIS MAP REFER TO THE PLANE OF MEAN LOWER LOW WATER (MLLW) [EPOCH 1983-2001].
- MEAN LOWER LOW WATER IS 2.5 - 2.6 FEET BELOW NAVD88 AS DETERMINED USING VDATUM (VER. 3.0).
- SOUNDINGS DEPICTED ON THIS MAP HAVE BEEN SORTED TO A 15' INTERVAL USING THE FULL DATA SET.
- CONTOURS ON THIS MAP WERE GENERATED USING THE MAP DATA SET.
- THE DATA DEPICTED ON THIS MAP SHOULD NOT BE USED FOR VOLUME CALCULATION PURPOSES.
- AERIAL IMAGERY PROVIDED BY NYGIS-HTTP://WWW.ORTHOS.DHSES.NY.GOV/-2013
- THE PLANIMETRICS DEPICTED ON THIS MAP ARE FOR ORIENTATION PURPOSES ONLY.
- THIS SURVEY WAS PERFORMED USING REAL TIME KINEMATIC GPS FROM STATION "RTK SILVER POINT".
- THIS MAP IS CEPD COMPLIANT IN ACCORDANCE WITH ER 1110-2-8160 AND EM 1110-2-6056.

US ARMY CORPS OF ENGINEERS
NEW YORK DISTRICT

JE	PR
JS	PR
JE	MP

DATES OF SURVEY: 11,12 MARCH 2015

FILE NO.: 212
REQUEST NO.: 4286/A

SCALE: ONE INCH = 100 FEET

FIELD BOOKS:

APPROVED: P. KEARNS
FIELD CARTOGRAPHER

APPROVED: M. FORTE
CIVIL ENGINEERING TECHNICIAN

APPROVED: D.CLARKE
LEAD CARTOGRAPHER

APPROVED: J. MRAZ
DEPUTY CHIEF OF SURVEY

DATE: 18 MARCH 2015

DEPARTMENT OF THE ARMY
NEW YORK DISTRICT
CORPS OF ENGINEERS
NEW YORK, NEW YORK 10278

OPERATIONS DIVISION
SURVEY SECTION
CENAN-OP-S

EAST ROCKAWAY INLET

NEW YORK

CONDITION SURVEY

VH-102

SHEET 2 OF 3

FILE NO.: 212
REQUEST NO.: 4286/A

CORPS OF ENGINEERS

U. S. ARMY

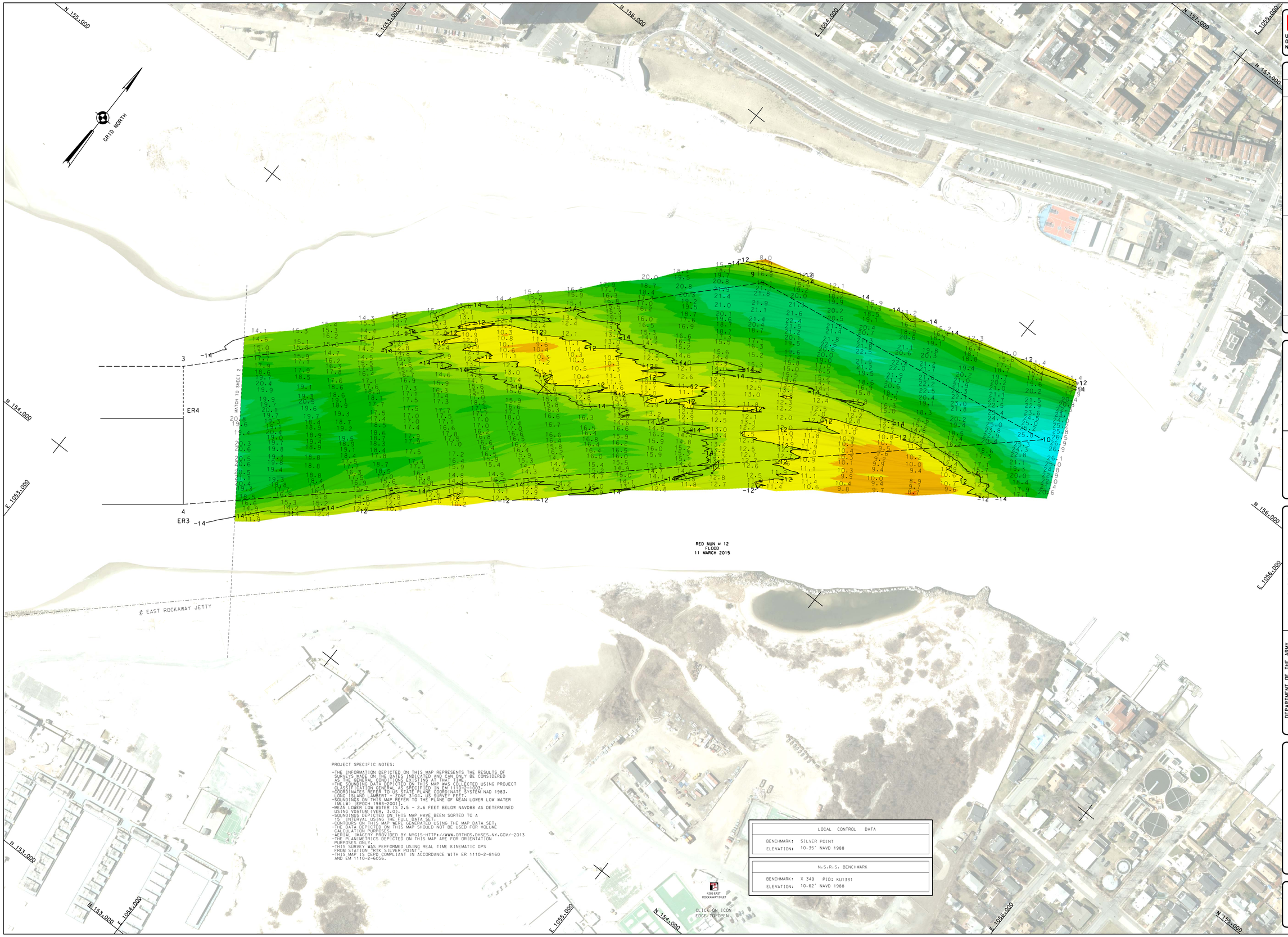

PROJECT SPECIFIC NOTES:

- THE INFORMATION DEPICTED ON THIS MAP REPRESENTS THE RESULTS OF SURVEYS MADE ON THE DATES INDICATED AND CAN ONLY BE CONSIDERED AS THE GENERAL CONDITIONS EXISTING AT THAT TIME.
- THE SOUNDING DATA DEPICTED ON THIS MAP WAS COLLECTED USING PROJECT CLASSIFICATION GENERAL AS SPECIFIED IN EM 1110-2-1003.
- COORDINATES REFER TO US STATE PLANE COORDINATE SYSTEM NAD 1983, LONG ISLAND LAMBERT - ZONE 3104, US SURVEY FEET.
- SOUNDINGS ON THIS MAP REFER TO THE PLANE OF MEAN LOWER LOW WATER (MLLW) [EPOCH 1983-2001].
- MEAN LOWER LOW WATER IS 2.5 - 2.6 FEET BELOW NAVD88 AS DETERMINED USING VDATUM (VER. 3.0).
- SOUNDINGS DEPICTED ON THIS MAP HAVE BEEN SORTED TO A 15' INTERVAL USING THE FULL DATA SET.
- CONTOURS ON THIS MAP WERE GENERATED USING THE MAP DATA SET.
- THE DATA DEPICTED ON THIS MAP SHOULD NOT BE USED FOR VOLUME CALCULATION PURPOSES.
- AERIAL IMAGERY PROVIDED BY NYGIS-HTTP://WWW.ORTHOS.DHSES.NY.GOV/-2013
- THE PLANIMETRICS DEPICTED ON THIS MAP ARE FOR ORIENTATION PURPOSES ONLY.
- THIS SURVEY WAS PERFORMED USING REAL TIME KINEMATIC GPS FROM STATION "RTK SILVER POINT".
- THIS MAP IS CEPD COMPLIANT IN ACCORDANCE WITH ER 1110-2-8160 AND EM 1110-2-6056.

LOCAL CONTROL DATA	
BENCHMARK:	SILVER POINT
ELEVATION:	10.35' NAVD 1988

N.S.R.S. BENCHMARK	
BENCHMARK:	X 349 PID: KU1331
ELEVATION:	10.62' NAVD 1988

US ARMY CORPS OF ENGINEERS NEW YORK DISTRICT

JE	PR	
JS	PR	
JE	MP	

DATES OF SURVEY: 11-12 MARCH 2015

FILE NO.: 212
REQUEST NO.: 4286/A

SCALE: ONE INCH = 100 FEET

FIELD BOOKS:

APPROVED: P. KEARNS
FIELD CARTOGRAPHER

APPROVED: M. FORTE
CIVIL ENGINEERING TECHNICIAN

APPROVED: D.CLARKE
LEAD CARTOGRAPHER

APPROVED: J. MRAZ
DEPUTY CHIEF OF SURVEY

DATE: 18 MARCH 2015

DEPARTMENT OF THE ARMY
NEW YORK DISTRICT
CORPS OF ENGINEERS
NEW YORK, NEW YORK 10278

OPERATIONS DIVISION
SURVEY SECTION
CENAN-OP-S

EAST ROCKAWAY INLET
NEW YORK
CONDITION SURVEY

VH-103

SHEET 3 OF 3

212
4286/A