CORPS OF ENGINEERS

U. S. ARMY

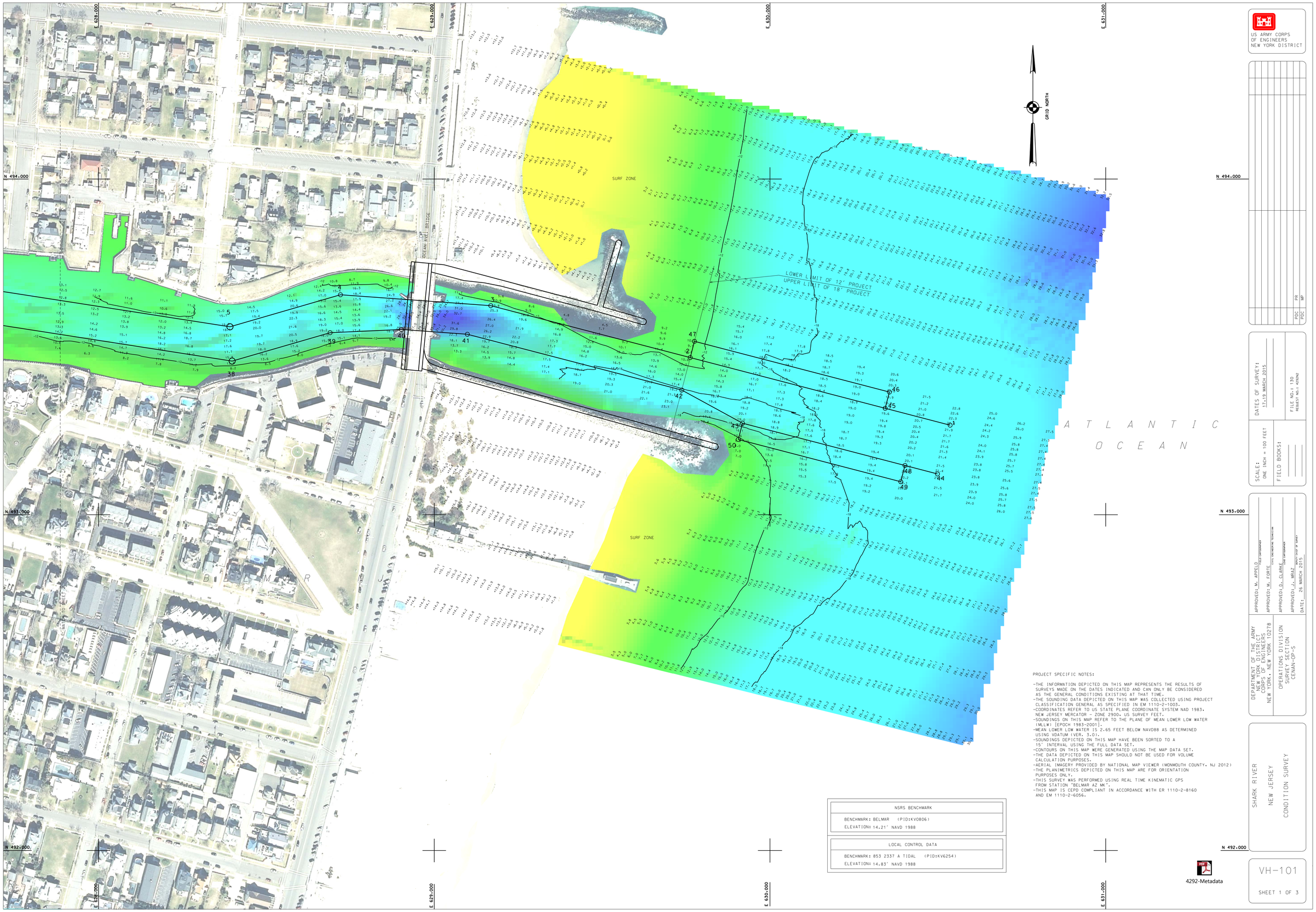


PROJECT SPECIFIC NOTES:

-THE INFORMATION DEPICTED ON THIS MAP REPRESENTS THE RESULTS OF SURVEYS MADE ON THE DATES INDICATED AND CAN ONLY BE CONSIDERED AS THE GENERAL CONDITIONS EXISTING AT THAT TIME.
-THE SOUNDING DATA DEPICTED ON THIS MAP WAS COLLECTED USING PROJECT CLASSIFICATION GENERAL AS SPECIFIED IN EM 1110-2-1003.
-COORDINATES REFER TO US STATE PLANE COORDINATE SYSTEM NAD 1983, NEW JERSEY MERCATOR - ZONE 2900, US SURVEY FEET.
-SOUNDINGS ON THIS MAP REFER TO THE PLANE OF MEAN LOWER LOW WATER (MLLW) [EPOCH 1983-2001].
-MEAN LOWER LOW WATER IS 2.65 FEET BELOW NAVD88 AS DETERMINED USING VDATUM (VER. 3.0).
-SOUNDINGS DEPICTED ON THIS MAP HAVE BEEN SORTED TO A 15' INTERVAL USING THE FULL DATA SET.
-CONTOURS ON THIS MAP WERE GENERATED USING THE MAP DATA SET.
-THE DATA DEPICTED ON THIS MAP SHOULD NOT BE USED FOR VOLUME CALCULATION PURPOSES.
-AERIAL IMAGERY PROVIDED BY NATIONAL MAP VIEWER (MONMOUTH COUNTY, NJ 2012)
-THE PLANIMETRICS DEPICTED ON THIS MAP ARE FOR ORIENTATION PURPOSES ONLY.
-THIS SURVEY WAS PERFORMED USING REAL TIME KINEMATIC GPS FROM STATION "BELMAR AZ MK".
-THIS MAP IS CEPD COMPLIANT IN ACCORDANCE WITH ER 1110-2-8160 AND EM 1110-2-6056.

| NSRS BENCHMARK |
|---|
| BENCHMARK: BELMAR (PID:KV0806) |
| ELEVATION: 14.21' NAVD 1988 |

| LOCAL CONTROL DATA |
|---|
| BENCHMARK: 853 2337 A TIDAL (PID:KV6254) |
| ELEVATION: 14.83' NAVD 1988 |

4292-Metadata

US ARMY CORPS OF ENGINEERS
NEW YORK DISTRICT

PDC PR
PDC MP

DATES OF SURVEY: 17.19 MARCH 2015

FILE NO.: 130
REQUEST NO.: 4292N2

SCALE: ONE INCH = 100 FEET

FIELD BOOKS:

APPROVED: M. APPELD
FIELD CARTOGRAPHER

APPROVED: M. FORTE
CIVIL ENGINEERING TECHNICIAN

APPROVED: D. CLARKE
LEAD CARTOGRAPHER

APPROVED: J. MRAZ
SURVEY CHIEF OF SURVEY

DATE: 26 MARCH 2015

DEPARTMENT OF THE ARMY
NEW YORK DISTRICT
CORPS OF ENGINEERS
NEW YORK, NEW YORK 10278

OPERATIONS DIVISION
SURVEY SECTION
CENAN-OP-S

SHARK RIVER
NEW JERSEY
CONDITION SURVEY

VH-101

SHEET 1 OF 3

130
4292N2

CORPS OF ENGINEERS

U. S. ARMY

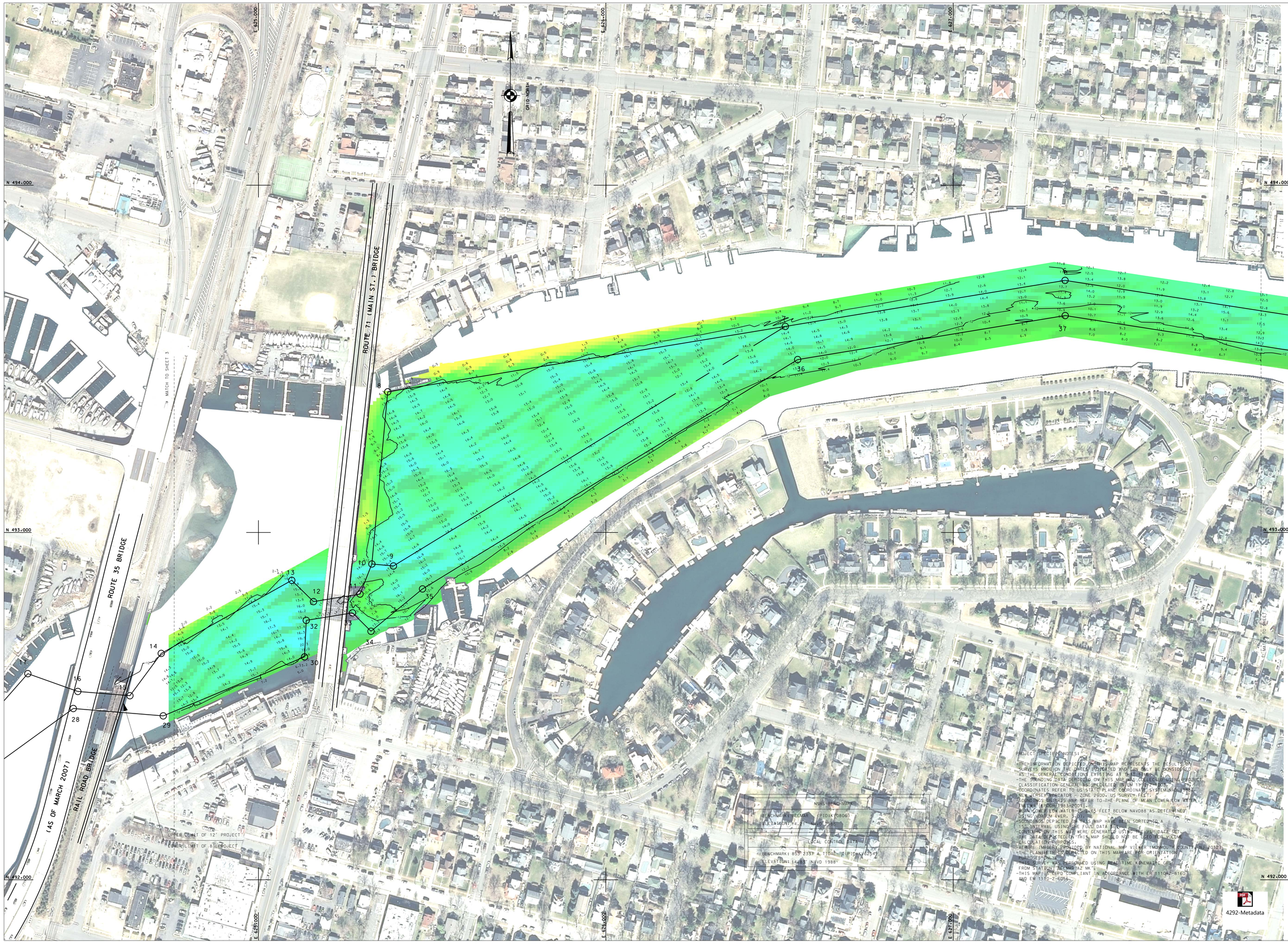


US ARMY CORPS OF ENGINEERS NEW YORK DISTRICT

| | | | |
|---|---|---|---|
| | | PDC | PR |
| | | PDC | MP |

DATES OF SURVEY: 17-19 MARCH 2015

FILE NO.: 130
REQUEST NO.: 4292N2

SCALE: ONE INCH = 100 FEET

FIELD BOOKS:

APPROVED: M. APPELD — FIELD CARTOGRAPHER
APPROVED: M. FIORTE — CHIEF, HYDROGRAPHIC SURVEYS
APPROVED: D. CLARKE — FIELD CARTOGRAPHER
APPROVED: J. MRAZ — CHIEF, CHIEF OF SURVEY
DATE: 26 MARCH 2015

DEPARTMENT OF THE ARMY
NEW YORK DISTRICT
CORPS OF ENGINEERS
NEW YORK, NEW YORK 10278

OPERATIONS DIVISION
SURVEY SECTION
CENAN-OP-S

SHARK RIVER
NEW JERSEY
CONDITION SURVEY

VH-102

SHEET 2 OF 3

130
4292N2

CORPS OF ENGINEERS

U. S. ARMY

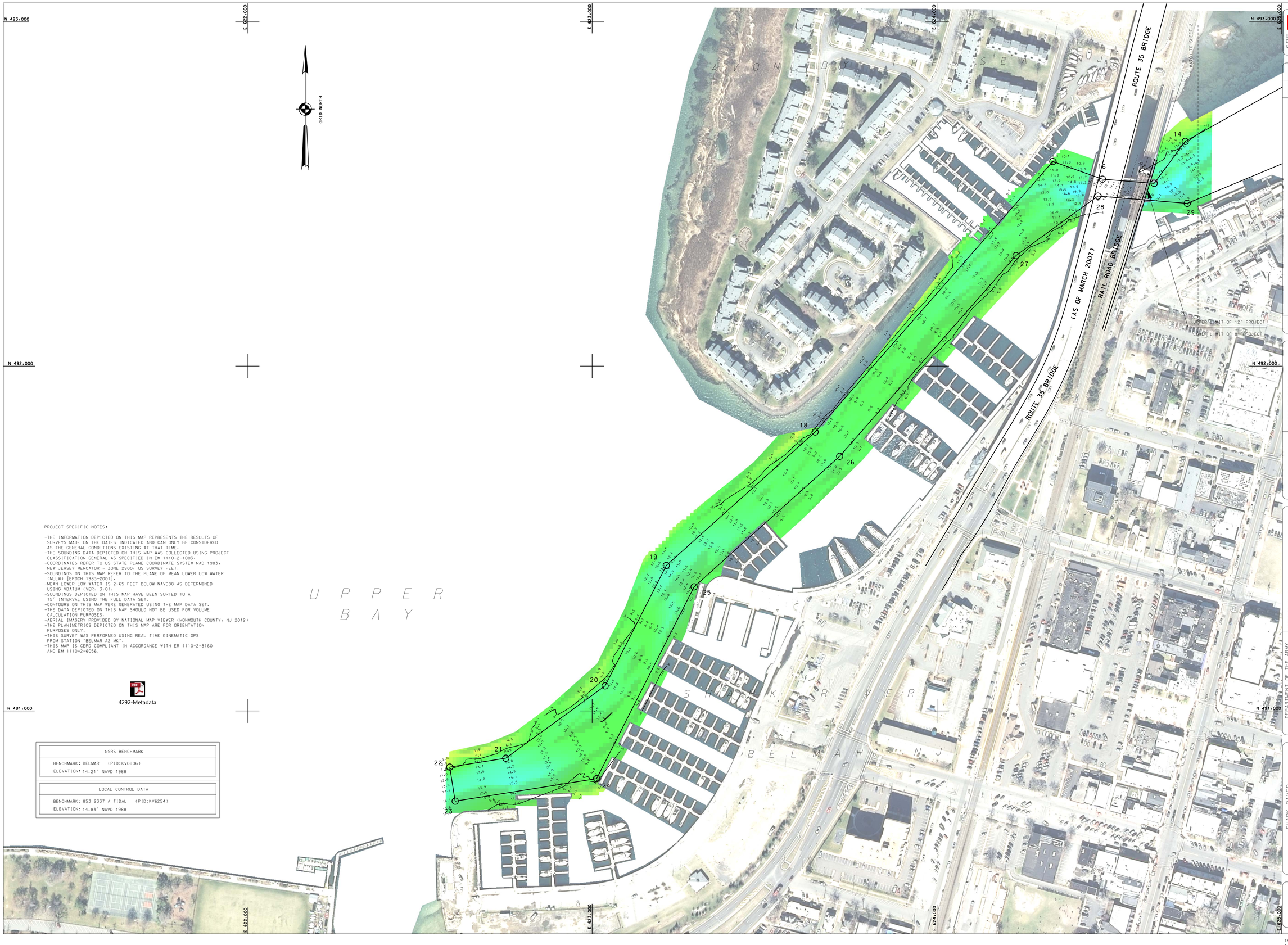


PROJECT SPECIFIC NOTES:

- THE INFORMATION DEPICTED ON THIS MAP REPRESENTS THE RESULTS OF SURVEYS MADE ON THE DATES INDICATED AND CAN ONLY BE CONSIDERED AS THE GENERAL CONDITIONS EXISTING AT THAT TIME.
- THE SOUNDING DATA DEPICTED ON THIS MAP WAS COLLECTED USING PROJECT CLASSIFICATION GENERAL AS SPECIFIED IN EM 1110-2-1003.
- COORDINATES REFER TO US STATE PLANE COORDINATE SYSTEM NAD 1983, NEW JERSEY MERCATOR - ZONE 2900, US SURVEY FEET.
- SOUNDINGS ON THIS MAP REFER TO THE PLANE OF MEAN LOWER LOW WATER (MLLW) [EPOCH 1983-2001].
- MEAN LOWER LOW WATER IS 2.65 FEET BELOW NAVD88 AS DETERMINED USING VDATUM (VER. 3.0).
- SOUNDINGS DEPICTED ON THIS MAP HAVE BEEN SORTED TO A 15' INTERVAL USING THE FULL DATA SET.
- CONTOURS ON THIS MAP WERE GENERATED USING THE MAP DATA SET.
- THE DATA DEPICTED ON THIS MAP SHOULD NOT BE USED FOR VOLUME CALCULATION PURPOSES.
- AERIAL IMAGERY PROVIDED BY NATIONAL MAP VIEWER (MONMOUTH COUNTY, NJ 2012)
- THE PLANIMETRICS DEPICTED ON THIS MAP ARE FOR ORIENTATION PURPOSES ONLY.
- THIS SURVEY WAS PERFORMED USING REAL TIME KINEMATIC GPS FROM STATION "BELMAR AZ MK".
- THIS MAP IS CEPD COMPLIANT IN ACCORDANCE WITH ER 1110-2-8160 AND EM 1110-2-6056.

4292-Metadata

| NSRS BENCHMARK |
|---|
| BENCHMARK: BELMAR (PID:KV0806) |
| ELEVATION: 14.21' NAVD 1988 |

| LOCAL CONTROL DATA |
|---|
| BENCHMARK: 853 2337 A TIDAL (PID:KV6254) |
| ELEVATION: 14.83' NAVD 1988 |

US ARMY CORPS OF ENGINEERS
NEW YORK DISTRICT

PR
PDC
MP
PDC

DATES OF SURVEY:
17.19 MARCH 2015

FILE NO.: 130
REQUEST NO.: 4292N2

SCALE:
ONE INCH = 100 FEET

FIELD BOOKS:

APPROVED: M. APPELD
FIELD CARTOGRAPHER

APPROVED: M. FORTE
CIVIL ENGINEERING TECHNICIAN

APPROVED: D. CLARKE
LEAD CARTOGRAPHER

APPROVED: J. MRAZ
DEPUTY CHIEF OF SURVEY

DATE: 26 MARCH 2015

DEPARTMENT OF THE ARMY
NEW YORK DISTRICT
CORPS OF ENGINEERS
NEW YORK, NEW YORK 10278

OPERATIONS DIVISION
SURVEY SECTION
CENAN-OP-S

SHARK RIVER
NEW JERSEY
CONDITION SURVEY

VH-103

SHEET 3 OF 3

130
4292N2