CORPS OF ENGINEERS

U. S. ARMY

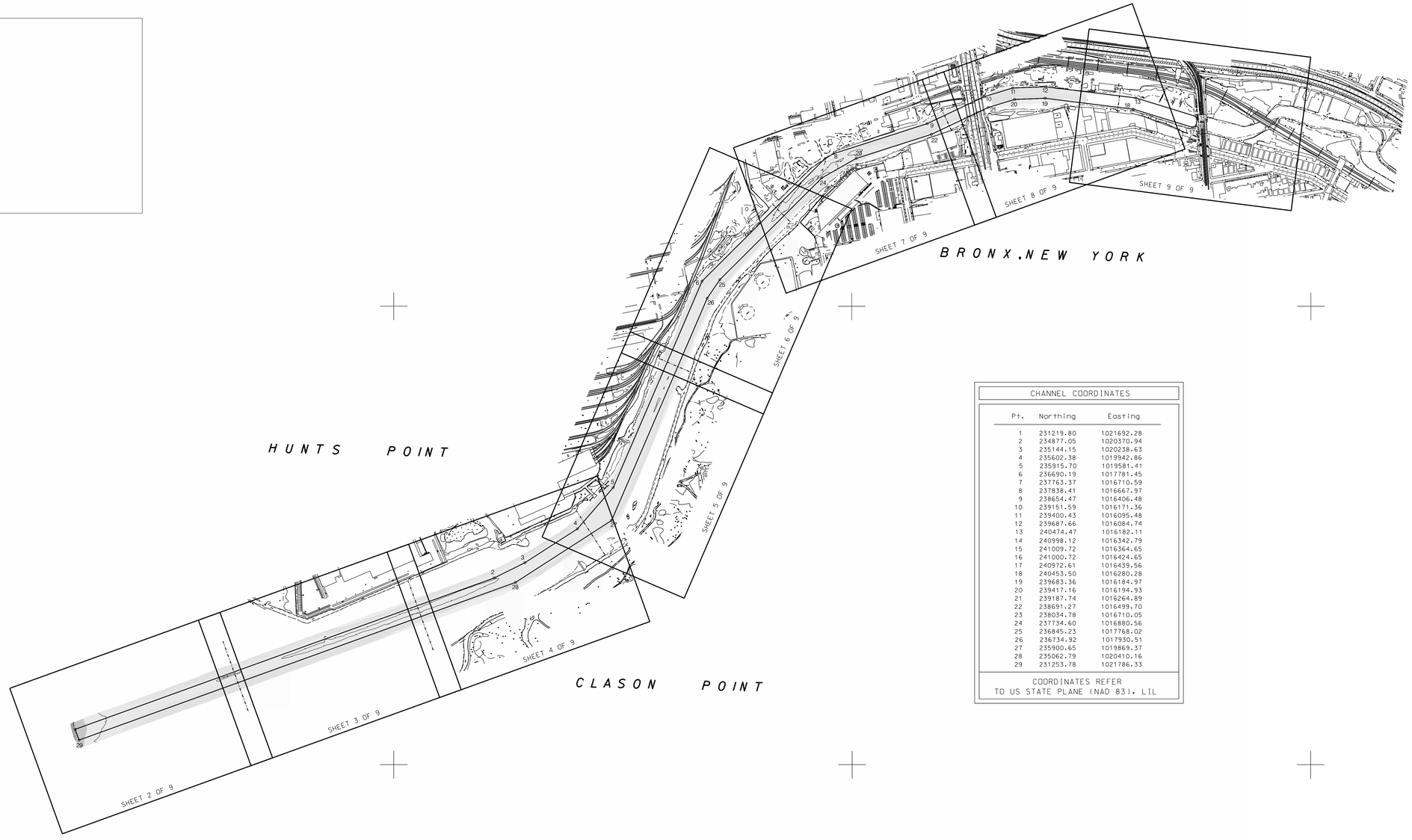

CHANNEL COORDINATES		
Pt.	Northing	Easting
1	231219.80	1021692.28
2	234877.05	1020370.94
3	235144.15	1020238.63
4	235602.38	1019942.86
5	235915.70	1019581.41
6	236690.19	1017781.45
7	237763.37	1016710.59
8	237838.41	1016667.97
9	238654.47	1016406.48
10	239151.59	1016171.36
11	239400.43	1016095.48
12	239687.66	1016084.74
13	240474.47	1016182.11
14	240998.12	1016342.79
15	241009.72	1016364.65
16	241000.72	1016424.65
17	240972.61	1016439.56
18	240453.50	1016280.28
19	239683.36	1016184.97
20	239417.16	1016194.93
21	239187.74	1016264.89
22	238691.27	1016499.70
23	238034.78	1016710.05
24	237734.60	1016880.56
25	236845.23	1017768.02
26	236734.92	1017930.51
27	235900.65	1019869.37
28	235062.79	1020410.16
29	231253.78	1021786.33

COORDINATES REFER TO US STATE PLANE (NAD 83), LIL

LOCAL CONTROL DATA
BENCHMARK: STA RIVERSIDE ELEVATION: 8.55 NAVD 1988

N.G.R.S. BENCHMARK
BENCHMARK: J 340 1952 (PID KU1006) ELEVATION: 60.49 NAVD 1988

NOTE:
THE INFORMATION DEPICTED ON THIS MAP REPRESENTS THE CONDITIONS OBSERVED AT THE TIME OF THE SURVEY AND ONLY RECONNOITERED THE GENERAL CONDITIONS OF THE PROJECT.
COORDINATES REFER TO THE LONG ISLAND LAMBERT SYSTEM NAD 1983
SOUNDINGS REFER TO THE PLANE OF MEAN LOWER LOW WATER
THE PLANE OF MEAN LOWER LOW WATER IS 5.9 FEET BELOW NAVD 1988
MLLW WAS DETERMINED USING VDATUM, NTDE 1983-2001
THIS MAP IS NOT CEPD COMPLIANT.
THE SOUNDING DATA DEPICTED ON THIS MAP WAS COLLECTED USING"PROJECT CLASSIFICATION:GENERAL" AS DEFITED IN EM 1110-2-1200.
THE DATA ON THIS MAP IS A REPRESENTATIVE OF THE LARGER DATA SET.
"THE PLANIMETRICS SHOWN ON THIS MAP ARE FOR OBSERVATION PURPOSES ONLY."
THIS SURVEY WAS PERFORMED USING REAL TIME KINEMATIC GPS FROM STATION "RIN RIVERSIDE".

US ARMY CORPS OF ENGINEERS NEW YORK DISTRICT

DATES OF SURVEY: 24-31 OCT 2011

FILE NO.: 50
REQUEST NO.: 37534

SCALE: ONE INCH = 400 FEET

FIELD BOOKS:

APPROVED: D. SMAIN — FIELD CARTOGRAPHER
APPROVED: M. FORTE — CIVIL ENGINEERING TECHNICIAN
APPROVED: J. MRAZ — ASSISTANT CHIEF OF SURVEYS
APPROVED: F. POSTIGLIONE — CHIEF OF SURVEYS
DATE: 8 NOVEMBER 2011

DEPARTMENT OF THE ARMY
NEW YORK DISTRICT
CORPS OF ENGINEERS
NEW YORK, NEW YORK 10278

OPERATIONS DIVISION
SURVEY SECTION
CENAN-OP-S

BRONX RIVER
NEW YORK
CONDITION SURVEY

VH-101

SHEET 1 OF 9

50
3753A

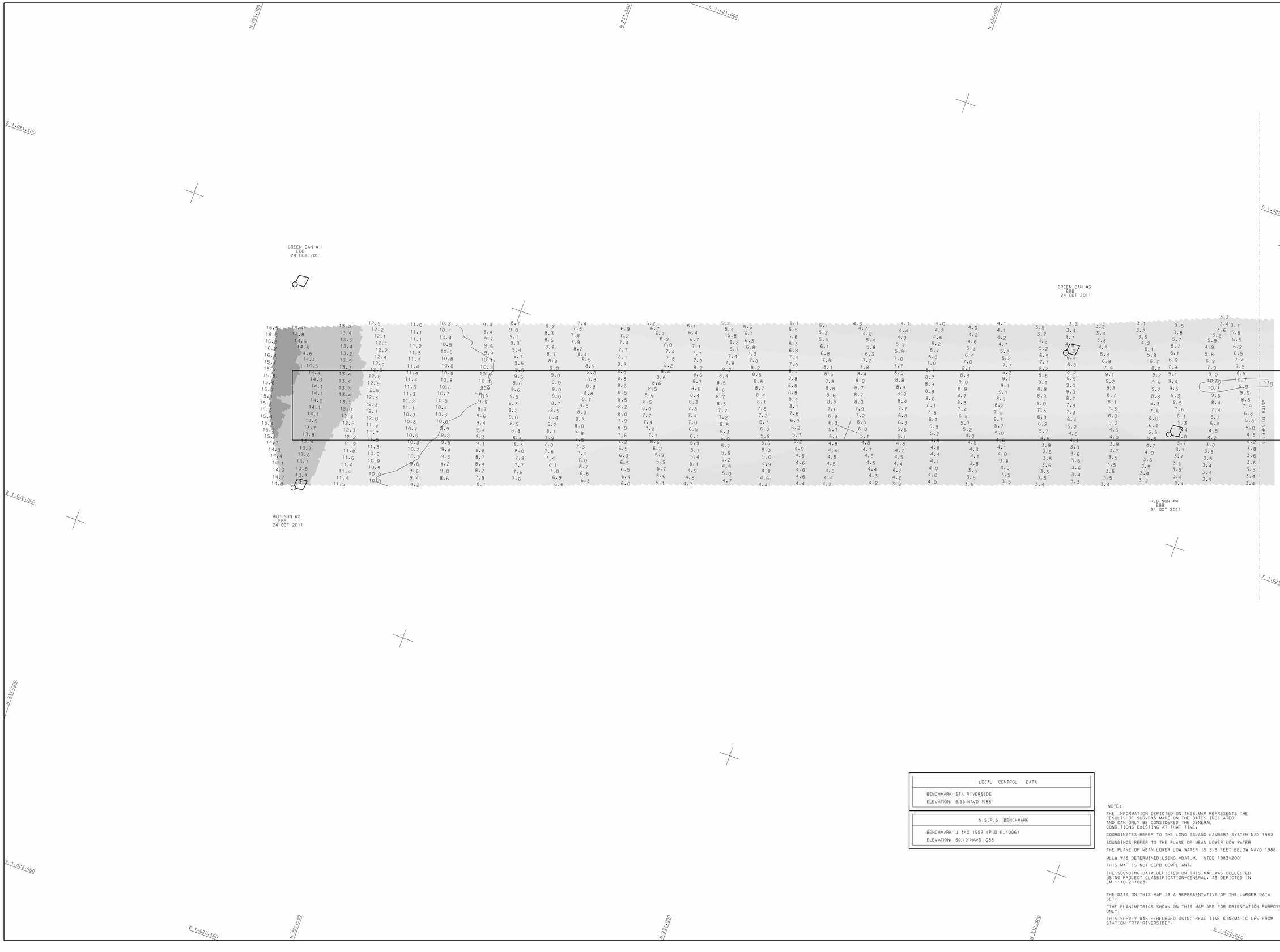

LOCAL CONTROL DATA
BENCHMARK: STA RIVERSIDE
ELEVATION: 6.55'NAVD 1988

N.S.R.S BENCHMARK
BENCHMARK: J 340 1952 (PID KU1006)
ELEVATION: 60.49'NAVD 1988

NOTE:

THE INFORMATION DEPICTED ON THIS MAP REPRESENTS THE RESULTS OF SURVEYS MADE ON THE DATES INDICATED AND CAN ONLY BE CONSIDERED THE GENERAL CONDITIONS EXISTING AT THAT TIME.

COORDINATES REFER TO THE LONG ISLAND LAMBERT SYSTEM NAD 1983

SOUNDINGS REFER TO THE PLANE OF MEAN LOWER LOW WATER

THE PLANE OF MEAN LOWER LOW WATER IS 3.9 FEET BELOW NAVD 1988

MLLW WAS DETERMINED USING VDATUM. NTDE 1983-2001

THIS MAP IS NOT CEPD COMPLIANT.

THE SOUNDING DATA DEPICTED ON THIS MAP WAS COLLECTED USING PROJECT CLASSIFICATION-GENERAL. AS DEPICTED IN EM 1110-2-1003.

THE DATA ON THIS MAP IS A REPRESENTATIVE OF THE LARGER DATA SET.

"THE PLANIMETRICS SHOWN ON THIS MAP ARE FOR ORIENTATION PURPOSES ONLY."

THIS SURVEY WAS PERFORMED USING REAL TIME KINEMATIC GPS FROM STATION "RTK RIVERSIDE".

US ARMY CORPS OF ENGINEERS
NEW YORK DISTRICT

DATES OF SURVEY:
24-31 NOVEMBER 2011

FILE NO.: 50
REQUEST NO.: 3753A

SCALE:
ONE INCH = 50 FEET

FIELD BOOKS:

APPROVED: D. SMITH — FIELD CARTOGRAPHER
APPROVED: M. FORTE — CIVIL ENGINEERING TECHNICIAN
APPROVED: J. MRAZ — ASSISTANT CHIEF OF SURVEYS
APPROVED: F. POSTIGLIONE — CHIEF OF SURVEYS
DATE: 3 NOVEMBER 2011

DEPARTMENT OF THE ARMY
NEW YORK DISTRICT
CORPS OF ENGINEERS
NEW YORK, NEW YORK 10278

OPERATIONS DIVISION
SURVEY SECTION
CENAN-OP-S

BRONX RIVER

NEW YORK

CONDITION SURVEY

VH-102

SHEET 2 OF 9

50
3753A

LOCAL CONTROL DATA
BENCHMARK: STA RIVERSIDE
ELEVATION: 6.55' NAVD 1988

N.S.R.S BENCHMARK
BENCHMARK: J 340 1952 (PID KU1006)
ELEVATION: 60.49' NAVD 1988

NOTE:

THE INFORMATION DEPICTED ON THIS MAP REPRESENTS THE RESULTS OF SURVEYS MADE ON THE DATES INDICATED AND CAN ONLY BE CONSIDERED THE GENERAL CONDITIONS EXISTING AT THAT TIME.

COORDINATES REFER TO THE LONG ISLAND LAMBERT SYSTEM NAD 1983

SOUNDINGS REFER TO THE PLANE OF MEAN LOWER LOW WATER

THE PLANE OF MEAN LOWER LOW WATER IS 3.9 FEET BELOW NAVD 1988

MLLW WAS DETERMINED USING VDATUM. NTDE 1983-2001

THIS MAP IS NOT CEPD COMPLIANT.

THE SOUNDING DATA DEPICTED ON THIS MAP WAS COLLECTED USING PROJECT CLASSIFICATION-GENERAL, AS DEPICTED IN EM 1110-2-1003.

THE DATA ON THIS MAP IS A REPRESENTATIVE OF THE LARGER DATA SET.

"THE PLANIMETRICS SHOWN ON THIS MAP ARE FOR ORIENTATION PURPOSES ONLY."

THIS SURVEY WAS PERFORMED USING REAL TIME KINEMATIC GPS FROM STATION "RTK RIVERSIDE".

US ARMY CORPS OF ENGINEERS NEW YORK DISTRICT

DATES OF SURVEY: 24-31 NOVEMBER 2011

FILE NO.: 50
REQUEST NO.: 3753A

SCALE: ONE INCH = 50 FEET

FIELD BOOKS:

APPROVED: D. SABIN — FIELD CARTOGRAPHER
APPROVED: M. FORTE — CIVIL ENGINEERING TECHNICIAN
APPROVED: J. MRAZ — ASSISTANT CHIEF OF SURVEYS
APPROVED: F. POSTIGLIONE — CHIEF OF SURVEY
DATE: 3 NOVEMBER 2011

DEPARTMENT OF THE ARMY
NEW YORK DISTRICT
CORPS OF ENGINEERS
NEW YORK, NEW YORK 10278

OPERATIONS DIVISION
SURVEY SECTION
CENAN-OP-S

BRONX RIVER
NEW YORK
CONDITION SURVEY

VH-103

SHEET 3 OF 9

CORPS OF ENGINEERS

U. S. ARMY

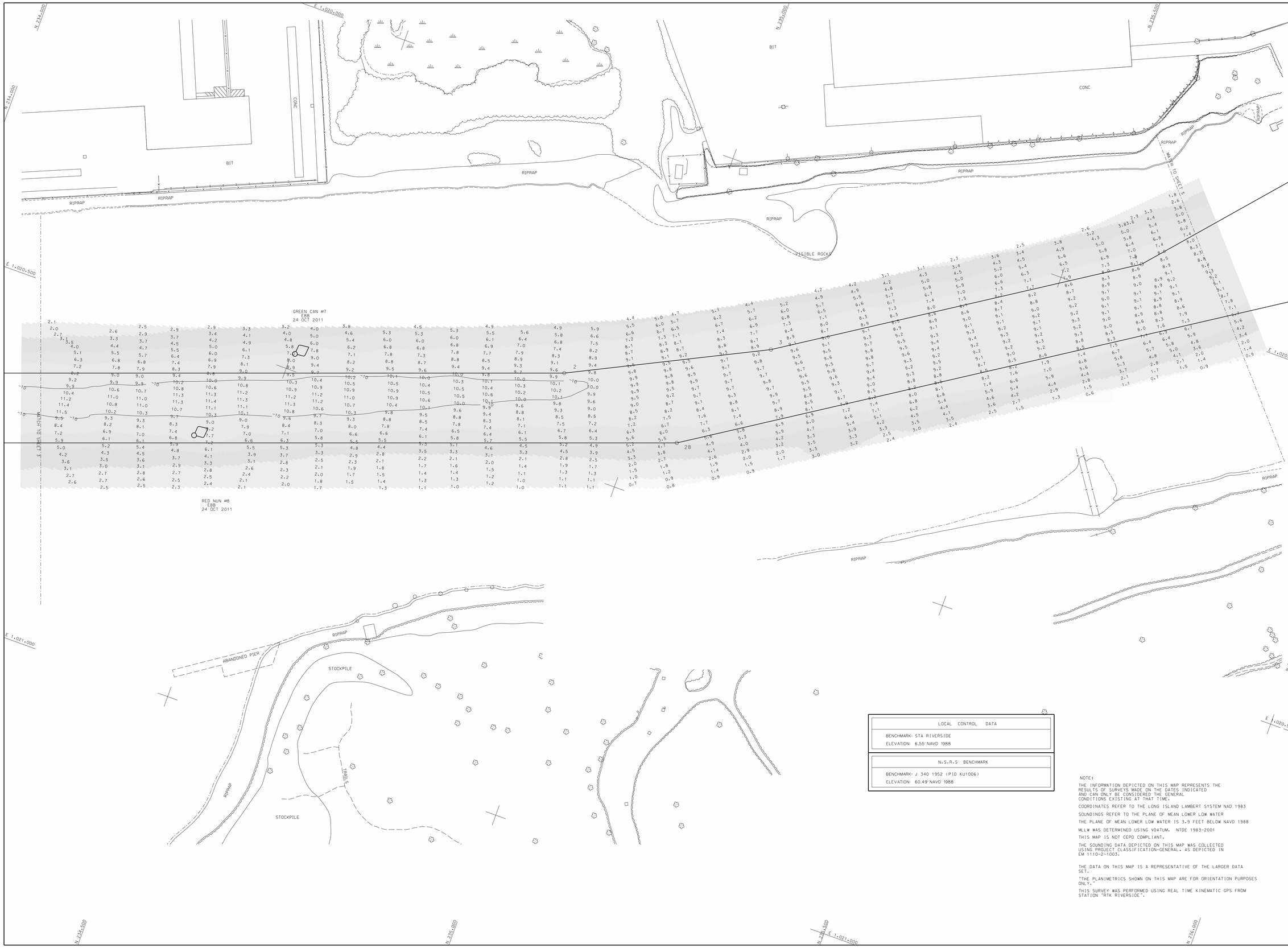

LOCAL CONTROL DATA
BENCHMARK: STA RIVERSIDE ELEVATION: 6.55' NAVD 1988

N.S.R.S BENCHMARK
BENCHMARK: J 340 1952 (PID KU1006) ELEVATION: 60.49' NAVD 1988

NOTE:

THE INFORMATION DEPICTED ON THIS MAP REPRESENTS THE RESULTS OF SURVEYS MADE ON THE DATES INDICATED AND CAN ONLY BE CONSIDERED THE GENERAL CONDITIONS EXISTING AT THAT TIME.

COORDINATES REFER TO THE LONG ISLAND LAMBERT SYSTEM NAD 1983

SOUNDINGS REFER TO THE PLANE OF MEAN LOWER LOW WATER

THE PLANE OF MEAN LOWER LOW WATER IS 3.9 FEET BELOW NAVD 1988

MLLW WAS DETERMINED USING VDATUM. NTDE 1983-2001

THIS MAP IS NOT CEPD COMPLIANT.

THE SOUNDING DATA DEPICTED ON THIS MAP WAS COLLECTED USING PROJECT CLASSIFICATION-GENERAL. AS DEPICTED IN EM 1110-2-1003.

THE DATA ON THIS MAP IS A REPRESENTATIVE OF THE LARGER DATA SET.

"THE PLANIMETRICS SHOWN ON THIS MAP ARE FOR ORIENTATION PURPOSES ONLY."

THIS SURVEY WAS PERFORMED USING REAL TIME KINEMATIC GPS FROM STATION "RTK RIVERSIDE".

US ARMY CORPS OF ENGINEERS NEW YORK DISTRICT

DATES OF SURVEY: 24-31 NOVEMBER 2011

FILE NO.: 50
REQUEST NO.: 39534

SCALE: ONE INCH = 50 FEET

FIELD BOOKS:

APPROVED: D. SMAIN — FIELD CARTOGRAPHER
APPROVED: M. FIORTE — CIVIL ENGINEERING TECHNICIAN
APPROVED: J. MRAZ — ASSISTANT CHIEF OF SURVEYS
APPROVED: F. POSTIGLIONE — CHIEF OF SURVEYS
DATE: 3 NOVEMBER 2011

DEPARTMENT OF THE ARMY
NEW YORK DISTRICT
CORPS OF ENGINEERS
NEW YORK, NEW YORK 10278

OPERATIONS DIVISION
SURVEY SECTION
CENAN-OP-S

BRONX RIVER
NEW YORK
CONDITION SURVEY

VH-104

SHEET 4 OF 9

50
3753A

CORPS OF ENGINEERS

U. S. ARMY

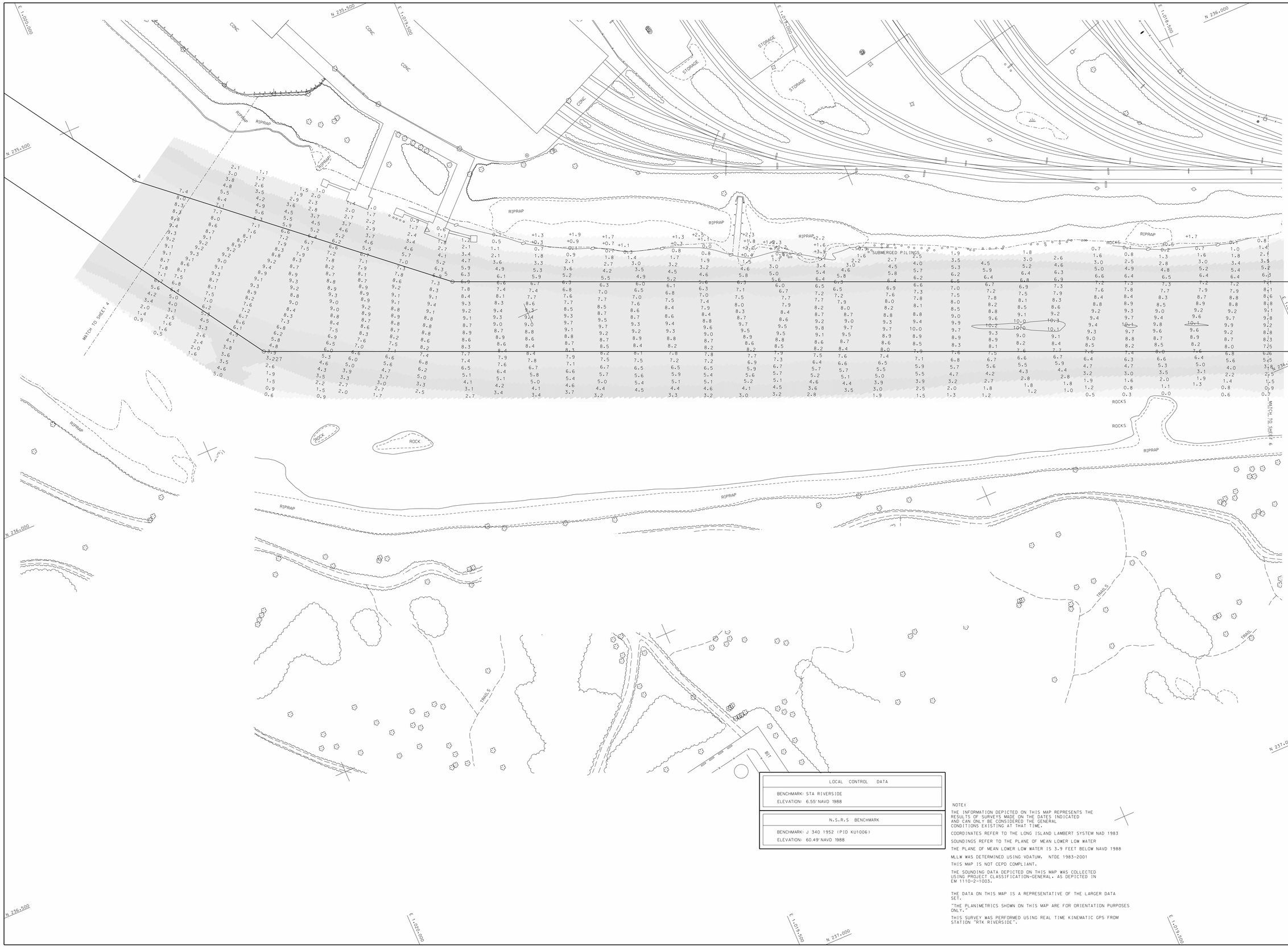

LOCAL CONTROL DATA
BENCHMARK: STA RIVERSIDE
ELEVATION: 6.55' NAVD 1988

N.S.R.S BENCHMARK
BENCHMARK: J 340 1952 (PID KU1006)
ELEVATION: 60.49' NAVD 1988

NOTE:

THE INFORMATION DEPICTED ON THIS MAP REPRESENTS THE RESULTS OF SURVEYS MADE ON THE DATES INDICATED AND CAN ONLY BE CONSIDERED THE GENERAL CONDITIONS EXISTING AT THAT TIME.

COORDINATES REFER TO THE LONG ISLAND LAMBERT SYSTEM NAD 1983

SOUNDINGS REFER TO THE PLANE OF MEAN LOWER LOW WATER

THE PLANE OF MEAN LOWER LOW WATER IS 3.9 FEET BELOW NAVD 1988

MLLW WAS DETERMINED USING VDATUM. NTDE 1983-2001

THIS MAP IS NOT CEPD COMPLIANT.

THE SOUNDING DATA DEPICTED ON THIS MAP WAS COLLECTED USING PROJECT CLASSIFICATION-GENERAL. AS DEPICTED IN EM 1110-2-1003.

THE DATA ON THIS MAP IS A REPRESENTATIVE OF THE LARGER DATA SET.

"THE PLANIMETRICS SHOWN ON THIS MAP ARE FOR ORIENTATION PURPOSES ONLY."

THIS SURVEY WAS PERFORMED USING REAL TIME KINEMATIC GPS FROM STATION "RTK RIVERSIDE".

US ARMY CORPS OF ENGINEERS NEW YORK DISTRICT

DATES OF SURVEY: 24-31 NOVEMBER 2011

FILE NO.: 50
REQUEST NO.: 3753A

SCALE: ONE INCH = 50 FEET

FIELD BOOKS:

APPROVED: D. SMAIN — FIELD CARTOGRAPHER
APPROVED: M. FORTE — CIVIL ENGINEERING TECHNICIAN
APPROVED: J. MRAZ — ASSISTANT CHIEF OF SURVEYS
APPROVED: F. POSTIGLIONE — CHIEF OF SURVEYS
DATE: 3 NOVEMBER 2011

DEPARTMENT OF THE ARMY
NEW YORK DISTRICT
CORPS OF ENGINEERS
NEW YORK, NEW YORK 10278

OPERATIONS DIVISION
SURVEY SECTION
CENAN-OP-S

BRONX RIVER

NEW YORK

CONDITION SURVEY

VH-105

SHEET 5 OF 9

50
3753A

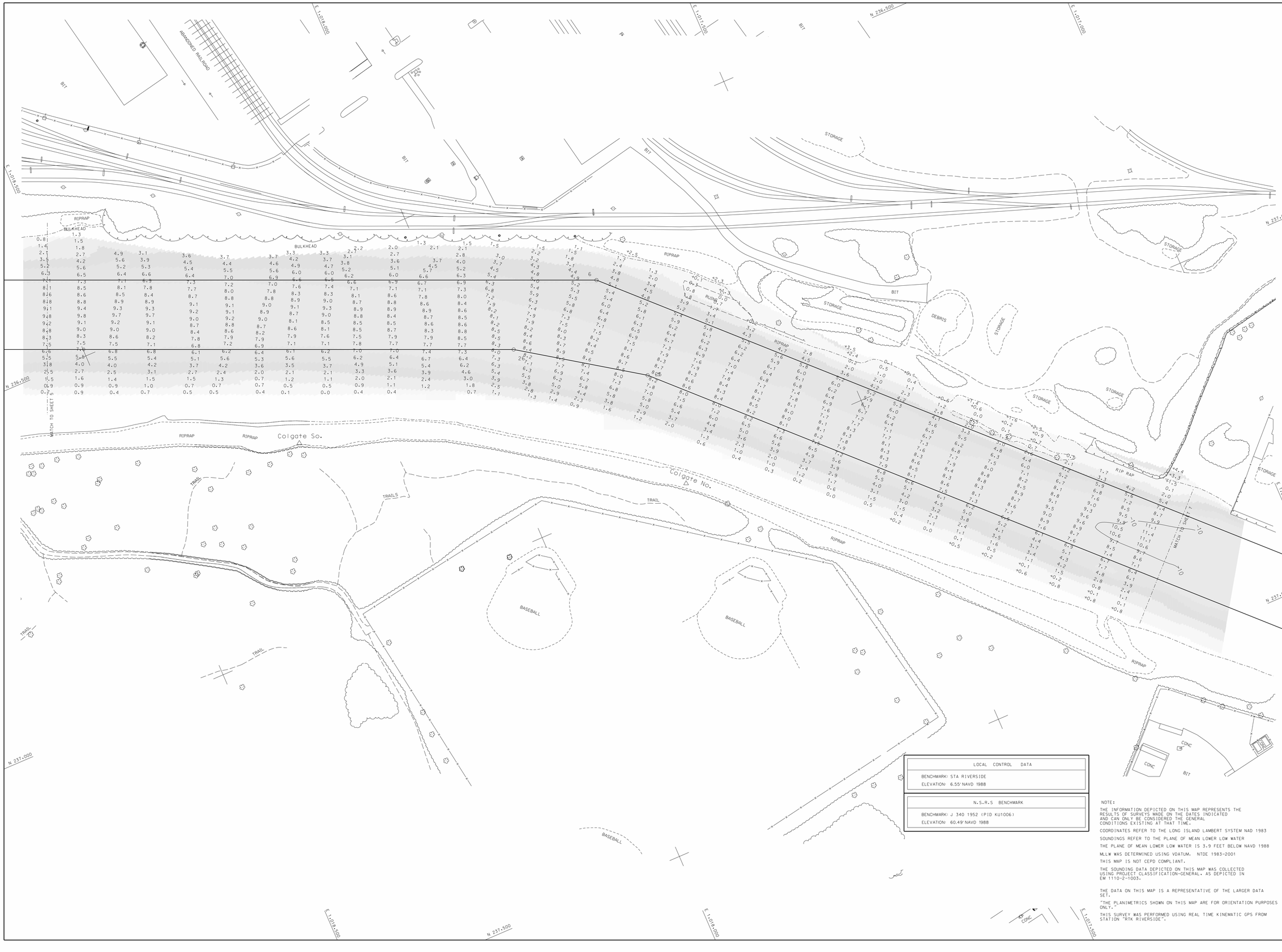

LOCAL CONTROL DATA
BENCHMARK: STA RIVERSIDE ELEVATION: 6.55' NAVD 1988

N.S.R.S BENCHMARK
BENCHMARK: J 340 1952 (PID KU1006) ELEVATION: 60.49' NAVD 1988

NOTE:

THE INFORMATION DEPICTED ON THIS MAP REPRESENTS THE RESULTS OF SURVEYS MADE ON THE DATES INDICATED AND CAN ONLY BE CONSIDERED THE GENERAL CONDITIONS EXISTING AT THAT TIME.

COORDINATES REFER TO THE LONG ISLAND LAMBERT SYSTEM NAD 1983

SOUNDINGS REFER TO THE PLANE OF MEAN LOWER LOW WATER

THE PLANE OF MEAN LOWER LOW WATER IS 3.9 FEET BELOW NAVD 1988

MLLW WAS DETERMINED USING VDATUM. NTDE 1983-2001

THIS MAP IS NOT CEPD COMPLIANT.

THE SOUNDING DATA DEPICTED ON THIS MAP WAS COLLECTED USING PROJECT CLASSIFICATION-GENERAL, AS DEPICTED IN EM 1110-2-1003.

THE DATA ON THIS MAP IS A REPRESENTATIVE OF THE LARGER DATA SET.

"THE PLANIMETRICS SHOWN ON THIS MAP ARE FOR ORIENTATION PURPOSES ONLY."

THIS SURVEY WAS PERFORMED USING REAL TIME KINEMATIC GPS FROM STATION "RTK RIVERSIDE".

US ARMY CORPS OF ENGINEERS NEW YORK DISTRICT

DATES OF SURVEY: 24-31 NOVEMBER 2011

FILE NO.: 50
REQUEST NO.: 31534

SCALE: ONE INCH = 50 FEET

FIELD BOOKS:

APPROVED: D. SMEIN — FIELD CARTOGRAPHER
APPROVED: M. FORTE — CIVIL ENGINEERING TECHNICIAN
APPROVED: J. MRAZ — ASSISTANT CHIEF OF SURVEYS
APPROVED: F. POSTIGLIONE — CHIEF OF SURVEYS
DATE: 3 NOVEMBER 2011

DEPARTMENT OF THE ARMY
NEW YORK DISTRICT
CORPS OF ENGINEERS
NEW YORK, NEW YORK 10278

OPERATIONS DIVISION
SURVEY SECTION
CENAN-OP-S

BRONX RIVER
NEW YORK
CONDITION SURVEY

VH-106

SHEET 6 OF 9

50
3753A

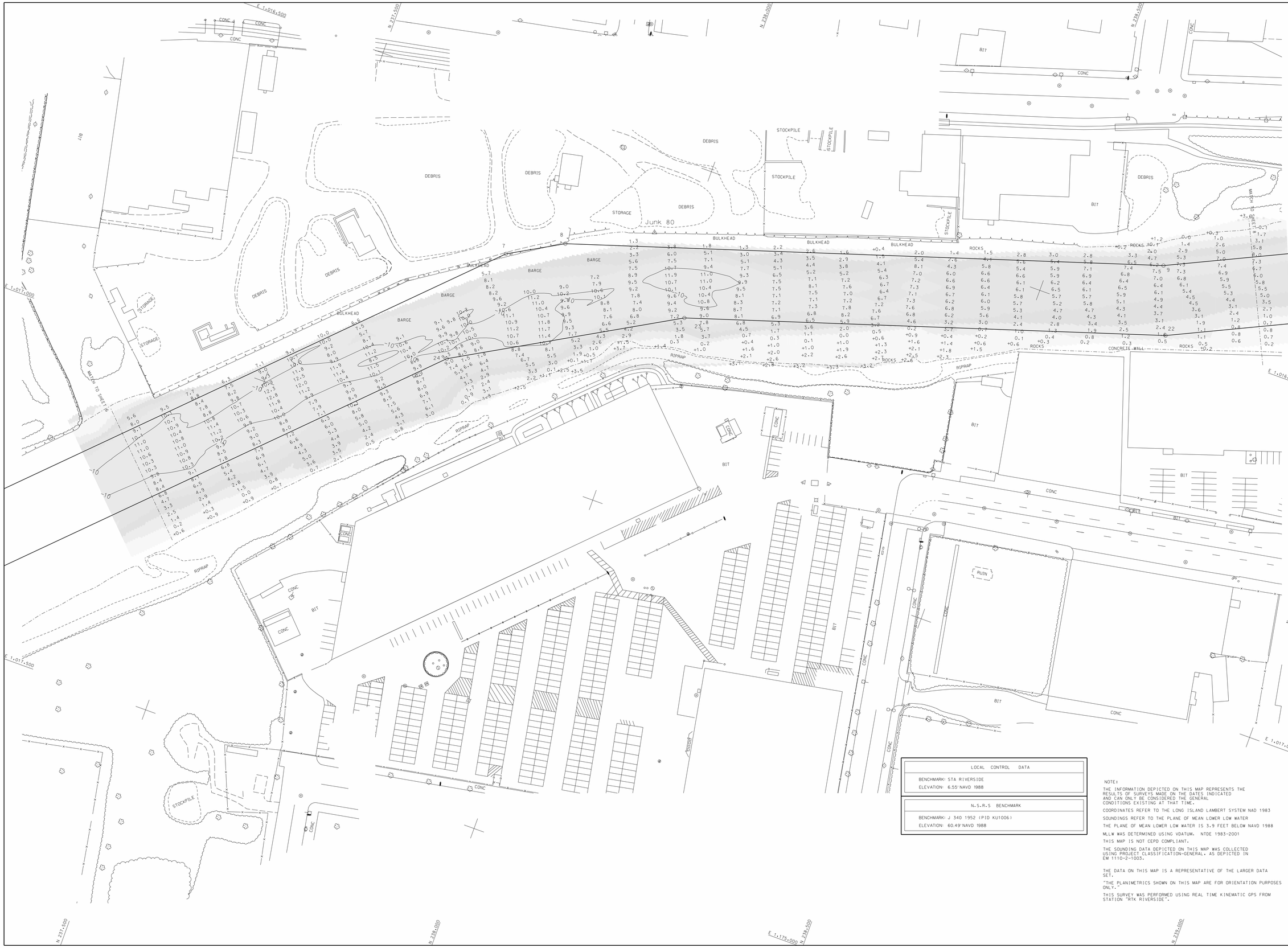

LOCAL CONTROL DATA
BENCHMARK: STA RIVERSIDE
ELEVATION: 6.55' NAVD 1988

N.S.R.S BENCHMARK
BENCHMARK: J 340 1952 (PID KU1006)
ELEVATION: 60.49' NAVD 1988

NOTE:

THE INFORMATION DEPICTED ON THIS MAP REPRESENTS THE RESULTS OF SURVEYS MADE ON THE DATES INDICATED AND CAN ONLY BE CONSIDERED THE GENERAL CONDITIONS EXISTING AT THAT TIME.

COORDINATES REFER TO THE LONG ISLAND LAMBERT SYSTEM NAD 1983

SOUNDINGS REFER TO THE PLANE OF MEAN LOWER LOW WATER

THE PLANE OF MEAN LOWER LOW WATER IS 3.9 FEET BELOW NAVD 1988

MLLW WAS DETERMINED USING VDATUM. NTDE 1983-2001

THIS MAP IS NOT CEPD COMPLIANT.

THE SOUNDING DATA DEPICTED ON THIS MAP WAS COLLECTED USING PROJECT CLASSIFICATION-GENERAL. AS DEPICTED IN EM 1110-2-1003.

THE DATA ON THIS MAP IS A REPRESENTATIVE OF THE LARGER DATA SET.

"THE PLANIMETRICS SHOWN ON THIS MAP ARE FOR ORIENTATION PURPOSES ONLY."

THIS SURVEY WAS PERFORMED USING REAL TIME KINEMATIC GPS FROM STATION "RTK RIVERSIDE".

US ARMY CORPS OF ENGINEERS
NEW YORK DISTRICT

DATES OF SURVEY:
24-31 NOVEMBER 2011

FILE NO.: 50
REQUEST NO.: 39534

SCALE:
ONE INCH = 50 FEET

FIELD BOOKS:

APPROVED: D. SWAIN — FIELD SUPERVISOR
APPROVED: M. FORTE — CIVIL ENGINEERING TECHNICIAN
APPROVED: J. MRUZ — ASSISTANT CHIEF OF SURVEYS
APPROVED: F. POSTIGLIONE — CHIEF OF SURVEYS
DATE: 3 NOVEMBER 2011

DEPARTMENT OF THE ARMY
NEW YORK DISTRICT
CORPS OF ENGINEERS
NEW YORK, NEW YORK 10278

OPERATIONS DIVISION
SURVEY SECTION
CENAN-OP-S

BRONX RIVER
NEW YORK
CONDITION SURVEY

VH-107

SHEET 7 OF 9

50
3753A

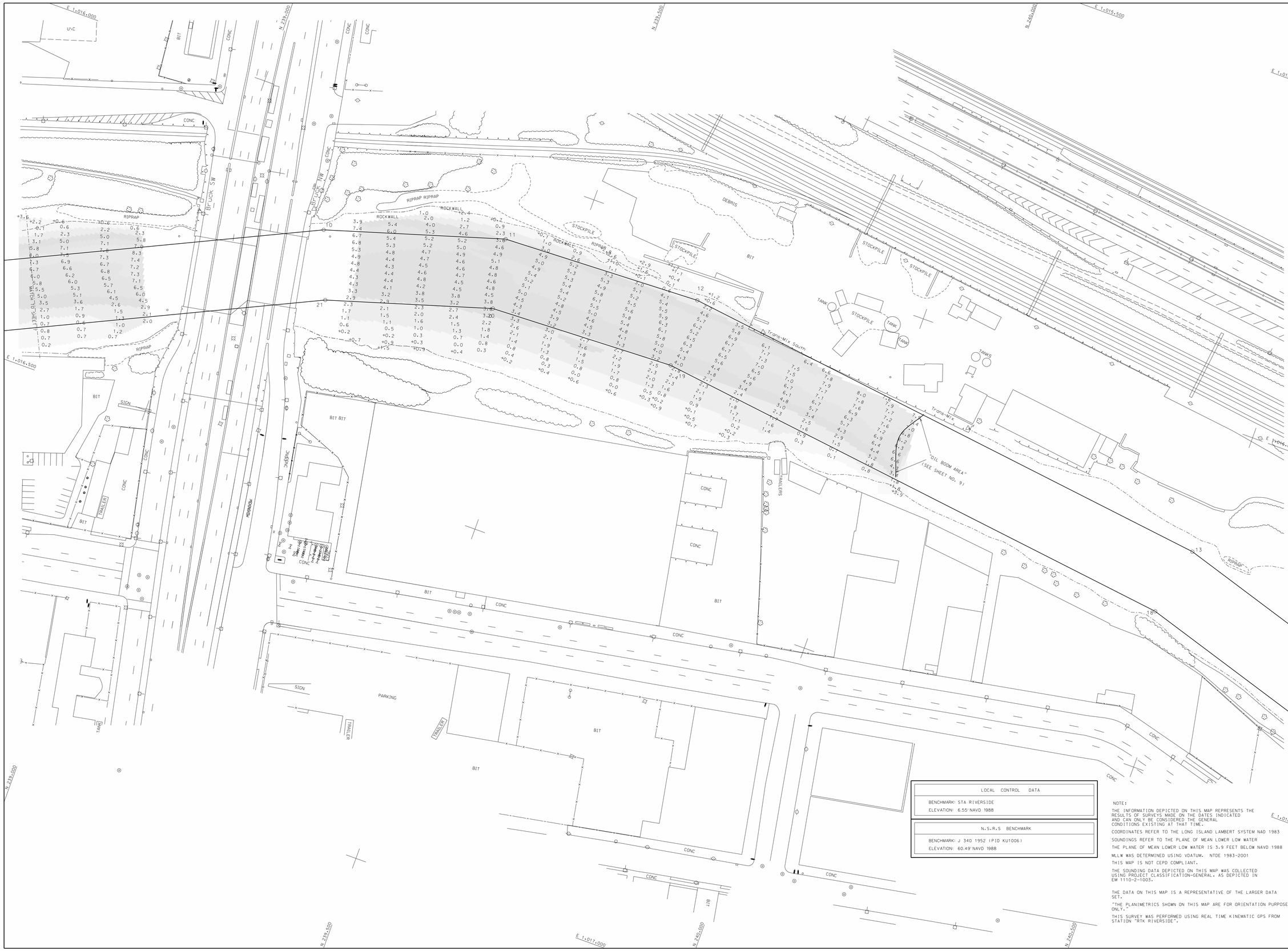

LOCAL CONTROL DATA
BENCHMARK: STA RIVERSIDE
ELEVATION: 6.55' NAVD 1988

N.S.R.S BENCHMARK
BENCHMARK: J 340 1952 (PID KU1006)
ELEVATION: 60.49' NAVD 1988

NOTE:

THE INFORMATION DEPICTED ON THIS MAP REPRESENTS THE RESULTS OF SURVEYS MADE ON THE DATES INDICATED AND CAN ONLY BE CONSIDERED THE GENERAL CONDITIONS EXISTING AT THAT TIME.

COORDINATES REFER TO THE LONG ISLAND LAMBERT SYSTEM NAD 1983

SOUNDINGS REFER TO THE PLANE OF MEAN LOWER LOW WATER

THE PLANE OF MEAN LOWER LOW WATER IS 3.9 FEET BELOW NAVD 1988

MLLW WAS DETERMINED USING VDATUM. NTDE 1983-2001

THIS MAP IS NOT CEPD COMPLIANT.

THE SOUNDING DATA DEPICTED ON THIS MAP WAS COLLECTED USING PROJECT CLASSIFICATION-GENERAL. AS DEPICTED IN EM 1110-2-1003.

THE DATA ON THIS MAP IS A REPRESENTATIVE OF THE LARGER DATA SET.

"THE PLANIMETRICS SHOWN ON THIS MAP ARE FOR ORIENTATION PURPOSES ONLY."

THIS SURVEY WAS PERFORMED USING REAL TIME KINEMATIC GPS FROM STATION "RTK RIVERSIDE".

US ARMY CORPS OF ENGINEERS
NEW YORK DISTRICT

DATES OF SURVEY:
24-25 NOVEMBER 2011

FILE NO.: 50
REQUEST NO.: 37534

SCALE:
ONE INCH = 50 FEET

FIELD BOOKS:

APPROVED: D. SWAIN — FIELD SUPERVISOR
APPROVED: M. FORTE — CIVIL ENGINEERING TECHNICIAN
APPROVED: J. ARAZ — ASSISTANT CHIEF OF SURVEYS
APPROVED: F. POSTIGLIONE — CHIEF OF SURVEYS
DATE: 3 NOVEMBER 2011

DEPARTMENT OF THE ARMY
NEW YORK DISTRICT
CORPS OF ENGINEERS
NEW YORK, NEW YORK 10278

OPERATIONS DIVISION
SURVEY SECTION
CENAN-OP-S

BRONX RIVER

NEW YORK

CONDITION SURVEY

VH-108

SHEET 8 OF 9

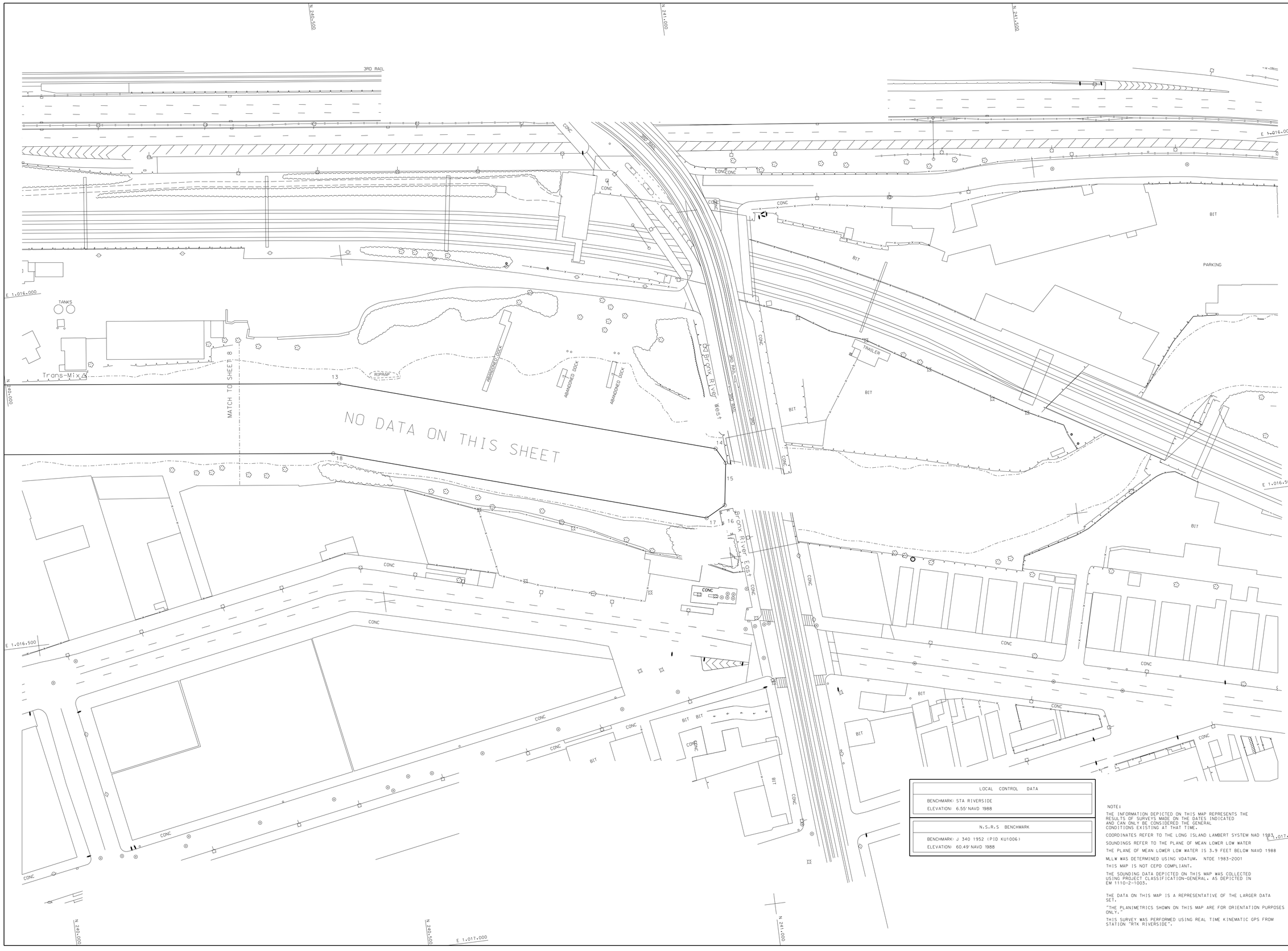

LOCAL CONTROL DATA
BENCHMARK: STA RIVERSIDE
ELEVATION: 6.55' NAVD 1988

N.S.R.S BENCHMARK
BENCHMARK: J 340 1952 (PID KU1006)
ELEVATION: 60.49' NAVD 1988

NOTE:

THE INFORMATION DEPICTED ON THIS MAP REPRESENTS THE RESULTS OF SURVEYS MADE ON THE DATES INDICATED AND CAN ONLY BE CONSIDERED THE GENERAL CONDITIONS EXISTING AT THAT TIME.

COORDINATES REFER TO THE LONG ISLAND LAMBERT SYSTEM NAD 1983.

SOUNDINGS REFER TO THE PLANE OF MEAN LOWER LOW WATER

THE PLANE OF MEAN LOWER LOW WATER IS 3.9 FEET BELOW NAVD 1988

MLLW WAS DETERMINED USING VDATUM. NTDE 1983-2001

THIS MAP IS NOT CEPD COMPLIANT.

THE SOUNDING DATA DEPICTED ON THIS MAP WAS COLLECTED USING PROJECT CLASSIFICATION-GENERAL, AS DEPICTED IN EM 1110-2-1003.

THE DATA ON THIS MAP IS A REPRESENTATIVE OF THE LARGER DATA SET.

"THE PLANIMETRICS SHOWN ON THIS MAP ARE FOR ORIENTATION PURPOSES ONLY."

THIS SURVEY WAS PERFORMED USING REAL TIME KINEMATIC GPS FROM STATION "RTK RIVERSIDE".

US ARMY CORPS OF ENGINEERS NEW YORK DISTRICT

DATES OF SURVEY: 24-31 NOVEMBER 2011

FILE NO.: 50
REQUEST NO.: 37534

SCALE: ONE INCH = 50 FEET

FIELD BOOKS:

APPROVED: D. SMAIN — FIELD CARTOGRAPHER
APPROVED: M. FORTE — CIVIL ENGINEERING TECHNICIAN
APPROVED: J. MRAZ — ASSISTANT CHIEF OF SURVEYS
APPROVED: F. POSTIGLIONE — CHIEF OF SURVEYS
DATE: 3 NOVEMBER 2011

DEPARTMENT OF THE ARMY
NEW YORK DISTRICT
CORPS OF ENGINEERS
NEW YORK, NEW YORK 10278

OPERATIONS DIVISION
SURVEY SECTION
CENAN-OP-S

BRONX RIVER
NEW YORK
CONDITION SURVEY

VH-109

SHEET 9 OF 9

50
3753A

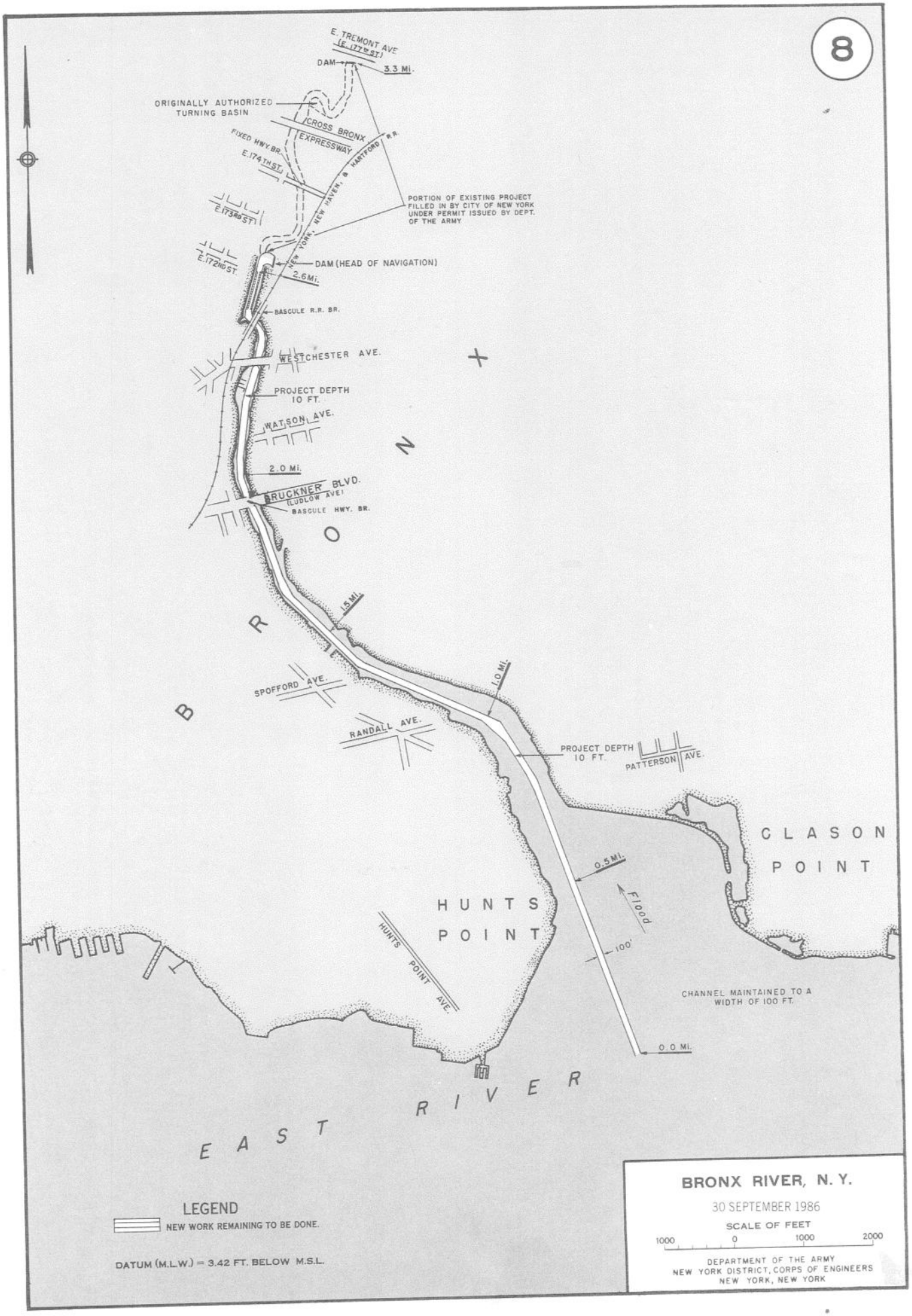
8
E. TREMONT AVE
[E. 177TH ST.]
DAM
3.3 Mi.
ORIGINALLY AUTHORIZED
TURNING BASIN
CROSS BRONX
EXPRESSWAY
FIXED HWY. BR.
E. 174TH ST.
NEW YORK, NEW HAVEN, & HARTFORD R.R.
E. 173RD ST.
PORTION OF EXISTING PROJECT
FILLED IN BY CITY OF NEW YORK
UNDER PERMIT ISSUED BY DEPT.
OF THE ARMY
E. 172ND ST.
DAM (HEAD OF NAVIGATION)
2.6 Mi.
BASCULE R.R. BR.
WESTCHESTER AVE.
PROJECT DEPTH
10 FT.
WATSON AVE.
2.0 Mi.
BRUCKNER BLVD.
(LUDLOW AVE)
BASCULE HWY. BR.
B R O N X
1.5 Mi.
SPOFFORD AVE.
1.0 Mi.
RANDALL AVE.
PROJECT DEPTH
10 FT.
PATTERSON AVE.
CLASON
POINT
0.5 Mi.
Flood
HUNTS
POINT
HUNTS POINT AVE.
100'
CHANNEL MAINTAINED TO A
WIDTH OF 100 FT.
0.0 Mi.
EAST RIVER
LEGEND
NEW WORK REMAINING TO BE DONE.
DATUM (M.L.W.) = 3.42 FT. BELOW M.S.L.
BRONX RIVER, N. Y.
30 SEPTEMBER 1986
SCALE OF FEET
1000 0 1000 2000
DEPARTMENT OF THE ARMY
NEW YORK DISTRICT, CORPS OF ENGINEERS
NEW YORK, NEW YORK