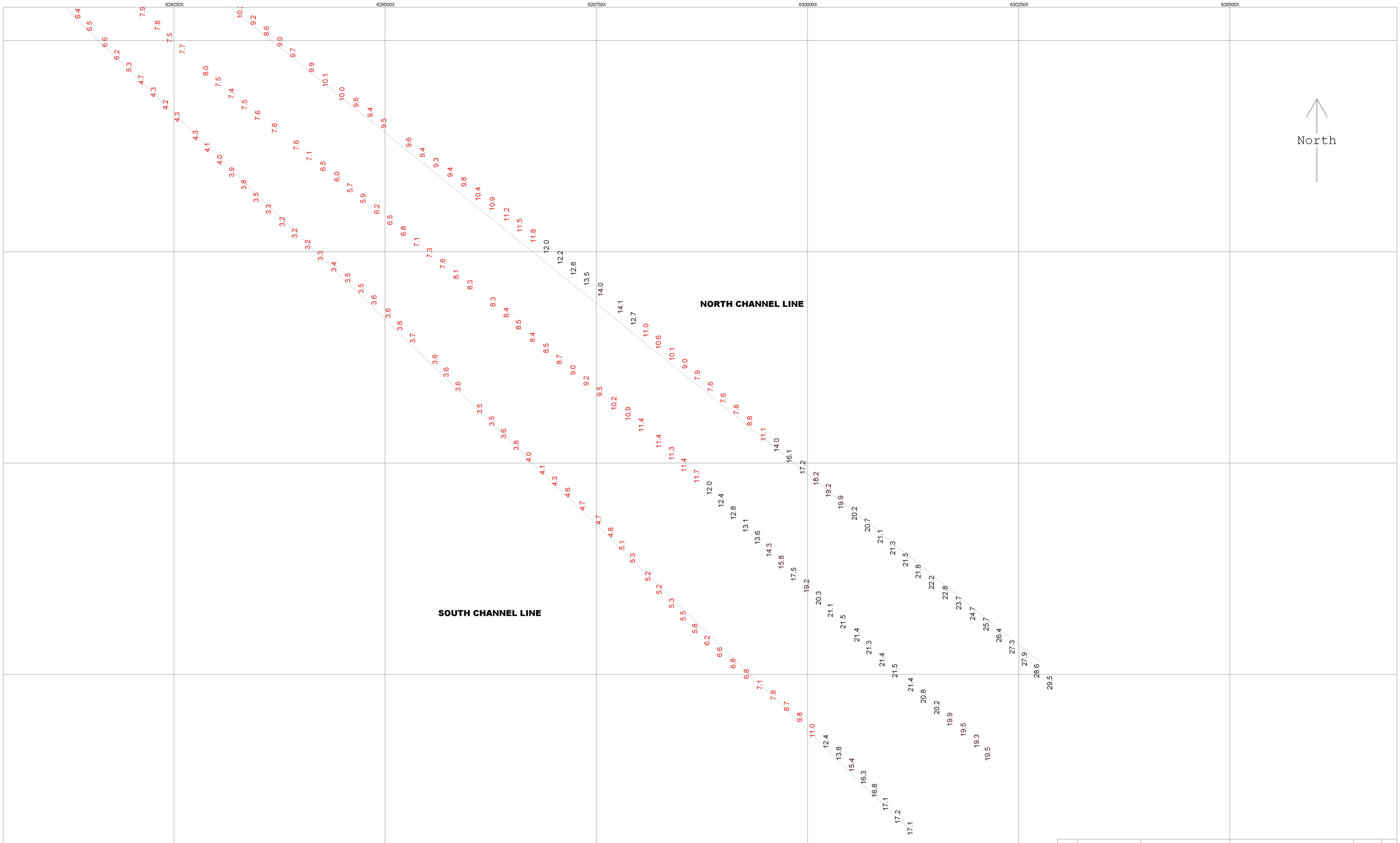

NOT TO BE USED FOR NAVIGATION

GENERAL NOTE
THE INFORMATION DEPICTED ON THIS MAP REPRESENTS THE RESULTS OF SURVEYS MADE ON THE DATES INDICATED AND CAN ONLY BE CONSIDERED AS INDICATING THE GENERAL CONDITIONS EXISTING AT THAT TIME.

Coordinates are expressed in feet and refer to the NAD 27 N.Y East system.
Soundings or Elevations refer to Mean Low Water as determined from Bench Mark Kosco Oil
Elevation 3.63 feet above N.G.V.D 29 MSL
The Plane of Mean Low Water is 1.75 feet below mean sea level.

No.	Date	Revision	BY

US ARMY CORPS OF ENGINEERS
NY DISTRICT
ALBANY FIELD OFFICE

Drawn By: Daniel J. Karlok
Designed By: Daniel J. Karlok
Submitted: Daniel J. Karlok

Catskill Creek

Soundings

Catskill, NY 12414

Albany Field Office
1 Bond Street
Troy, NY 12180

SURVEY DATE:11/02/11

Approved:
WILLIAM F. PETRONIS
CHIEF, SURVEY BRANCH

SCALE: 1"=50'

SHEET 1 OF 4

Drawing No
DRAW. No. 1



Coordinates are expressed in feet and refer to the NAD 27 N.Y East system.
Soundings or Elevations refer to Mean Low Water as determined from
Bench Mark Kosco Oil
Elevation 3.63 feet above N.G.V.D 29 MSL
The Plane of Mean Low Water is 1.75 feet below mean sea level.

NOT TO BE USED FOR NAVIGATION

GENERAL NOTE
THE INFORMATION DEPICTED ON THIS MAP REPRESENTS THE RESULTS OF SURVEYS MADE ON THE DATES INDICATED AND CAN ONLY BE CONSIDERED AS INDICATING THE GENERAL CONDITIONS EXISTING AT THAT TIME.

No.	Date	Revision	BY

US ARMY CORPS OF ENGINEERS
NY DISTRICT
ALBANY FIELD OFFICE

Drawn By: Daniel J. Karlok
Designed By: Daniel J. Karlok
Submitted: Daniel J. Karlok

Catskill Creek

Soundings

Catskill, NY 12414

Albany Field Office
1 Bond Street
Troy, NY 12180

SURVEY DATE: 11/02/11
SCALE: 1"=50'

Approved:
WILLIAM F. PETRONIS
CHIEF, SURVEY BRANCH

SHEET 2 OF 4

Drawing No
DRAW. No. 1



GENERAL NOTE
THE INFORMATION DEPICTED ON THIS MAP REPRESENTS THE RESULTS OF SURVEYS MADE ON THE DATES INDICATED AND CAN ONLY BE CONSIDERED AS INDICATING THE GENERAL CONDITIONS EXISTING AT THAT TIME.

NOT TO BE USED FOR NAVIGATION

Coordinates are expressed in feet and refer to the NAD 27 N.Y East system.
Soundings or Elevations refer to Mean Low Water as determined from Bench Mark Kosco Oil
Elevation 3.63 feet above N.G.V.D 29 MSL
The Plane of Mean Low Water is 1.75 feet below mean sea level.

No.	Date	Revision	BY

US ARMY CORPS OF ENGINEERS
NY DISTRICT
ALBANY FIELD OFFICE

Drawn By: Daniel J. Karlok
Designed By: Daniel J. Karlok
Submitted: Daniel J. Karlok

Catskill Creek

Soundings

Catskill, NY 12414

Albany Field Office
1 Bond Street
Troy, NY 12180

SURVEY DATE:11/02/11

Approved:
WILLIAM F. PETRONIS
CHIEF, SURVEY BRANCH

SCALE: 1"=50'

SHEET 3 OF 4

Drawing No
DRAW. No. 1

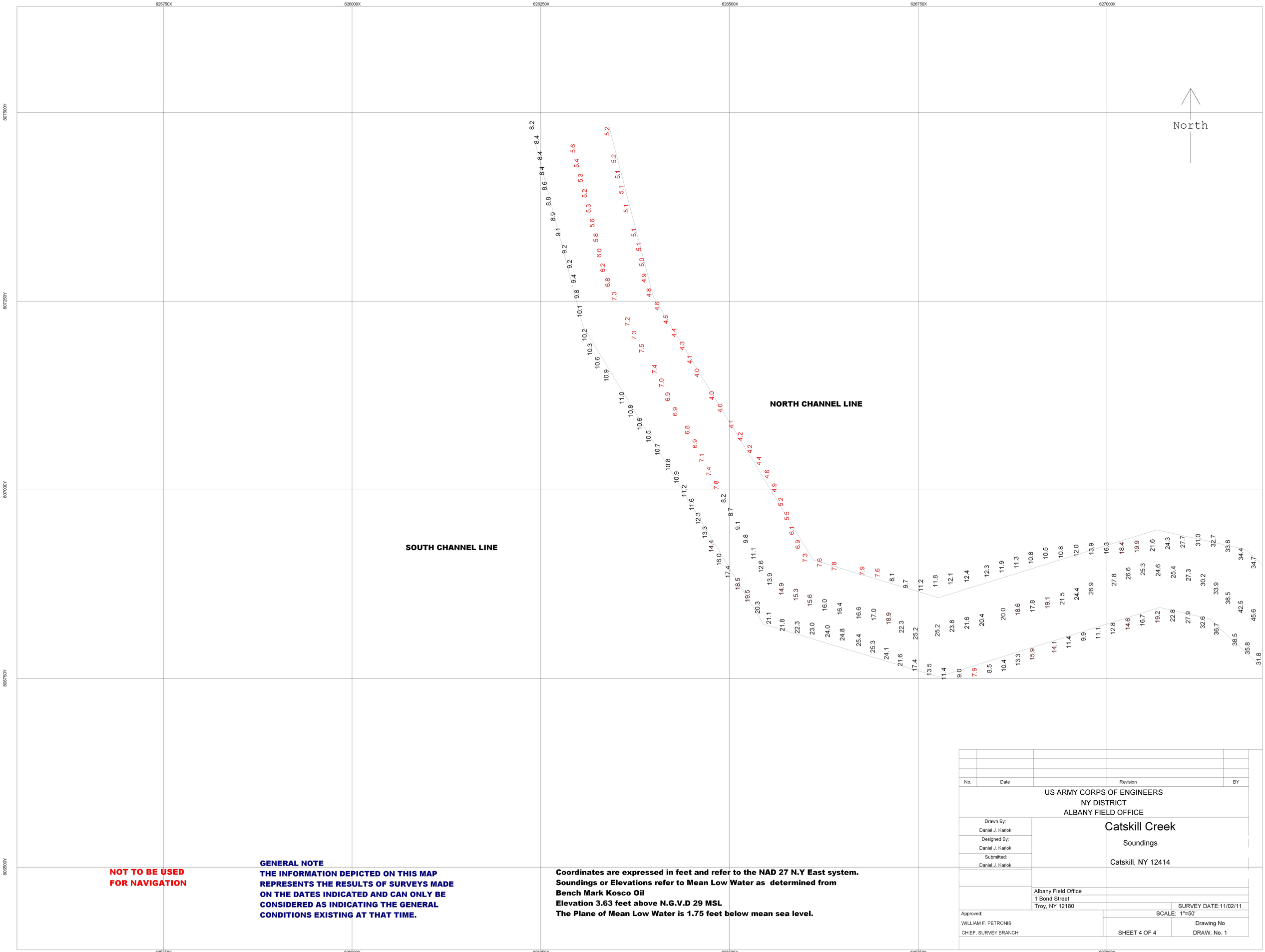

NOT TO BE USED FOR NAVIGATION

GENERAL NOTE

THE INFORMATION DEPICTED ON THIS MAP REPRESENTS THE RESULTS OF SURVEYS MADE ON THE DATES INDICATED AND CAN ONLY BE CONSIDERED AS INDICATING THE GENERAL CONDITIONS EXISTING AT THAT TIME.

Coordinates are expressed in feet and refer to the NAD 27 N.Y East system.
Soundings or Elevations refer to Mean Low Water as determined from Bench Mark Kosco Oil
Elevation 3.63 feet above N.G.V.D 29 MSL
The Plane of Mean Low Water is 1.75 feet below mean sea level.

No.	Date	Revision	BY

US ARMY CORPS OF ENGINEERS
NY DISTRICT
ALBANY FIELD OFFICE

Drawn By: Daniel J. Karlok
Designed By: Daniel J. Karlok
Submitted: Daniel J. Karlok

Catskill Creek

Soundings

Catskill, NY 12414

Albany Field Office
1 Bond Street
Troy, NY 12180

SURVEY DATE:11/02/11

Approved:
WILLIAM F. PETRONIS
CHIEF, SURVEY BRANCH

SCALE: 1"=50'

SHEET 4 OF 4

Drawing No
DRAW. No. 1