U.S. Army Corps of Engineers

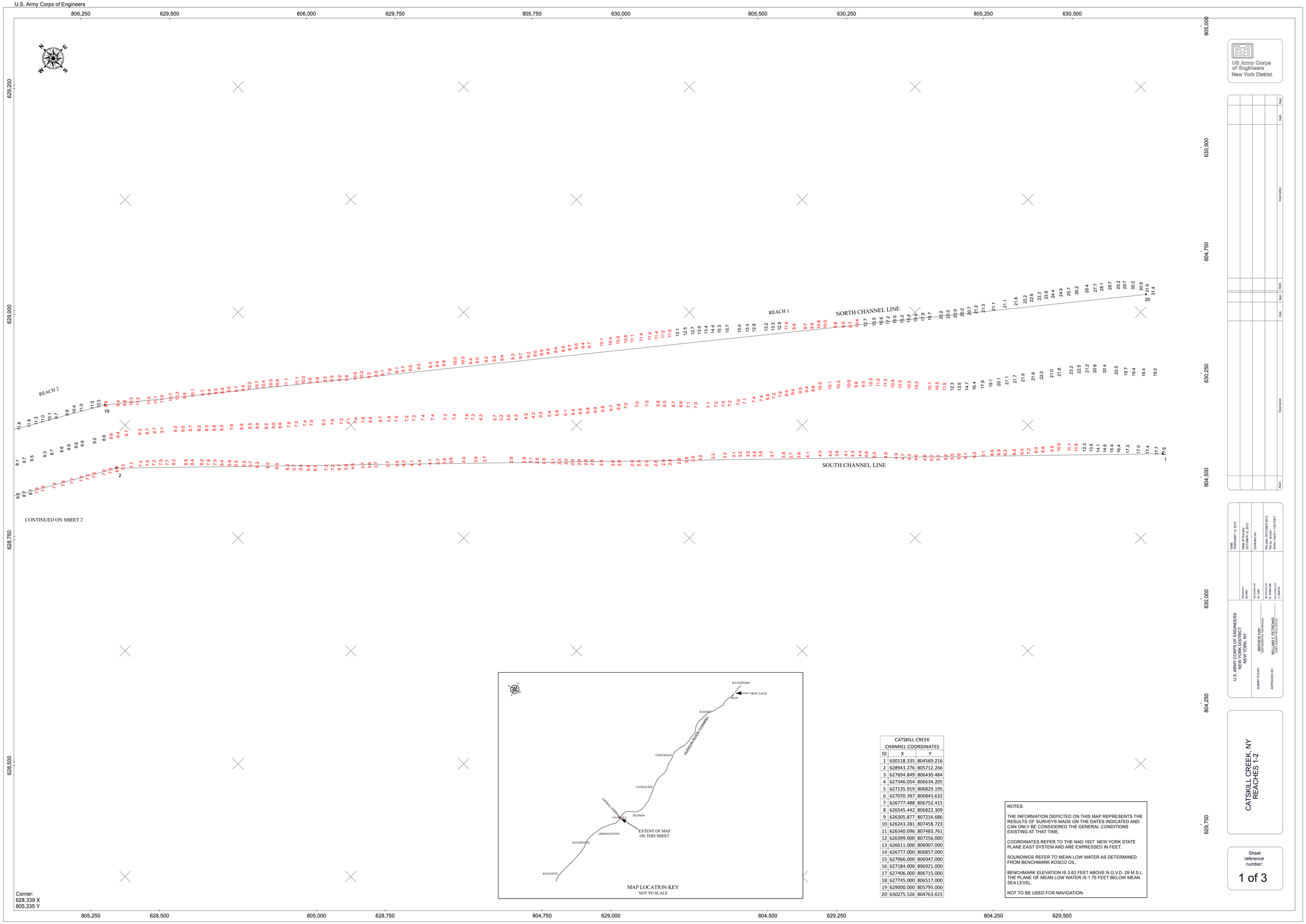

CATSKILL CREEK CHANNEL COORDINATES		
ID	X	Y
1	630118.335	804569.216
2	628943.276	805712.266
3	627694.849	806430.484
4	627346.054	806634.205
5	627135.919	806829.195
6	627070.397	806843.632
7	626777.488	806752.415
8	626545.442	806822.309
9	626305.877	807216.686
10	626243.281	807458.723
11	626340.096	807483.761
12	626399.000	807256.000
13	626611.000	806907.000
14	626777.000	806857.000
15	627066.000	806947.000
16	627184.000	806921.000
17	627406.000	806715.000
18	627745.000	806517.000
19	629000.000	805795.000
20	630275.526	804763.615

NOTES:

THE INFORMATION DEPICTED ON THIS MAP REPRESENTS THE RESULTS OF SURVEYS MADE ON THE DATES INDICATED AND CAN ONLY BE CONSIDERED THE GENERAL CONDITIONS EXISTING AT THAT TIME.

COORDINATES REFER TO THE NAD 1927 NEW YORK STATE PLANE EAST SYSTEM AND ARE EXPRESSED IN FEET.

SOUNDINGS REFER TO MEAN LOW WATER AS DETERMINED FROM BENCHMARK KOSCO OIL.

BENCHMARK ELEVATION IS 3.63 FEET ABOVE N.G.V.D. 29 M.S.L. THE PLANE OF MEAN LOW WATER IS 1.75 FEET BELOW MEAN SEA LEVEL.

NOT TO BE USED FOR NAVIGATION.

US Army Corps of Engineers
New York District

Mark	Description	Date	Appr.

Mark	Description	Date	Appr.

U.S. ARMY CORPS OF ENGINEERS
NEW YORK DISTRICT
NEW YORK, NY

SUBMITTED BY: MATHEW HAY, CARTOGRAPHIC TECHNICIAN

APPROVED BY: WILLIAM F. PETRONIS, CHIEF, ALBANY FIELD OFFICE

DRAWN BY: M.HAY
DESIGNED BY: M. HAY
REVIEWED BY: D. KARLOK
REVIEWED BY: J. SMITH

Date: FEBRUARY 14, 2013
Date of Survey: OCTOBER 12, 2012
Contract no.:
Plot date: OCTOBER 2012
Plot by: M.HAY
Scale: 1 INCH = 100 FEET

CATSKILL CREEK, NY
REACHES 1-2

Sheet reference number:

1 of 3

U.S. Army Corps of Engineers

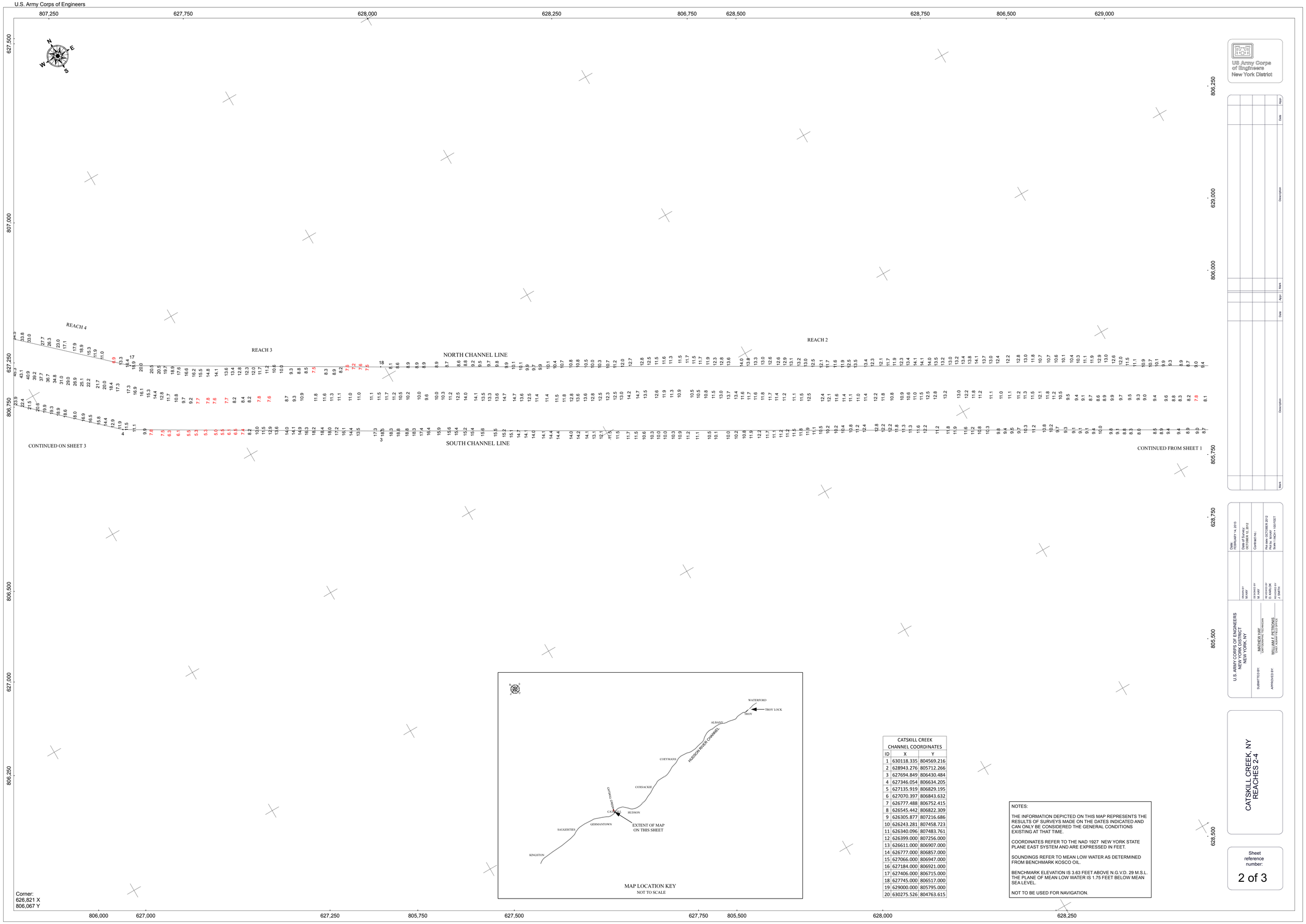

CATSKILL CREEK CHANNEL COORDINATES		
ID	X	Y
1	630118.335	804569.216
2	628943.276	805712.266
3	627694.849	806430.484
4	627346.054	806634.205
5	627135.919	806829.195
6	627070.397	806843.632
7	626777.488	806752.415
8	626545.442	806822.309
9	626305.877	807216.686
10	626243.281	807458.723
11	626340.096	807483.761
12	626399.000	807256.000
13	626611.000	806907.000
14	626777.000	806857.000
15	627066.000	806947.000
16	627184.000	806921.000
17	627406.000	806715.000
18	627745.000	806517.000
19	629000.000	805795.000
20	630275.526	804763.615

NOTES:

THE INFORMATION DEPICTED ON THIS MAP REPRESENTS THE RESULTS OF SURVEYS MADE ON THE DATES INDICATED AND CAN ONLY BE CONSIDERED THE GENERAL CONDITIONS EXISTING AT THAT TIME.

COORDINATES REFER TO THE NAD 1927 NEW YORK STATE PLANE EAST SYSTEM AND ARE EXPRESSED IN FEET.

SOUNDINGS REFER TO MEAN LOW WATER AS DETERMINED FROM BENCHMARK KOSCO OIL.

BENCHMARK ELEVATION IS 3.63 FEET ABOVE N.G.V.D. 29 M.S.L. THE PLANE OF MEAN LOW WATER IS 1.75 FEET BELOW MEAN SEA LEVEL.

NOT TO BE USED FOR NAVIGATION.

US Army Corps of Engineers
New York District

Mark	Description	Date	Appr.

Mark	Description	Date	Appr.

U.S. ARMY CORPS OF ENGINEERS
NEW YORK DISTRICT
NEW YORK, NY

SUBMITTED BY: MATHEW HAY, CARTOGRAPHIC TECHNICIAN

APPROVED BY: WILLIAM F. PETRONIS, CHIEF, ALBANY FIELD OFFICE

DRAWN BY: M. HAY
DESIGNED BY: M. HAY
REVIEWED BY: D. KARLOK
REVIEWED BY: J. SMITH

Date: FEBRUARY 14, 2013
Date of Survey: OCTOBER 12, 2012
Contract no.:
Plot date: OCTOBER 2012
Plot by: M.HAY
Scale: 1 INCH = 100 FEET

CATSKILL CREEK, NY
REACHES 2-4

Sheet reference number:

2 of 3

U.S. Army Corps of Engineers

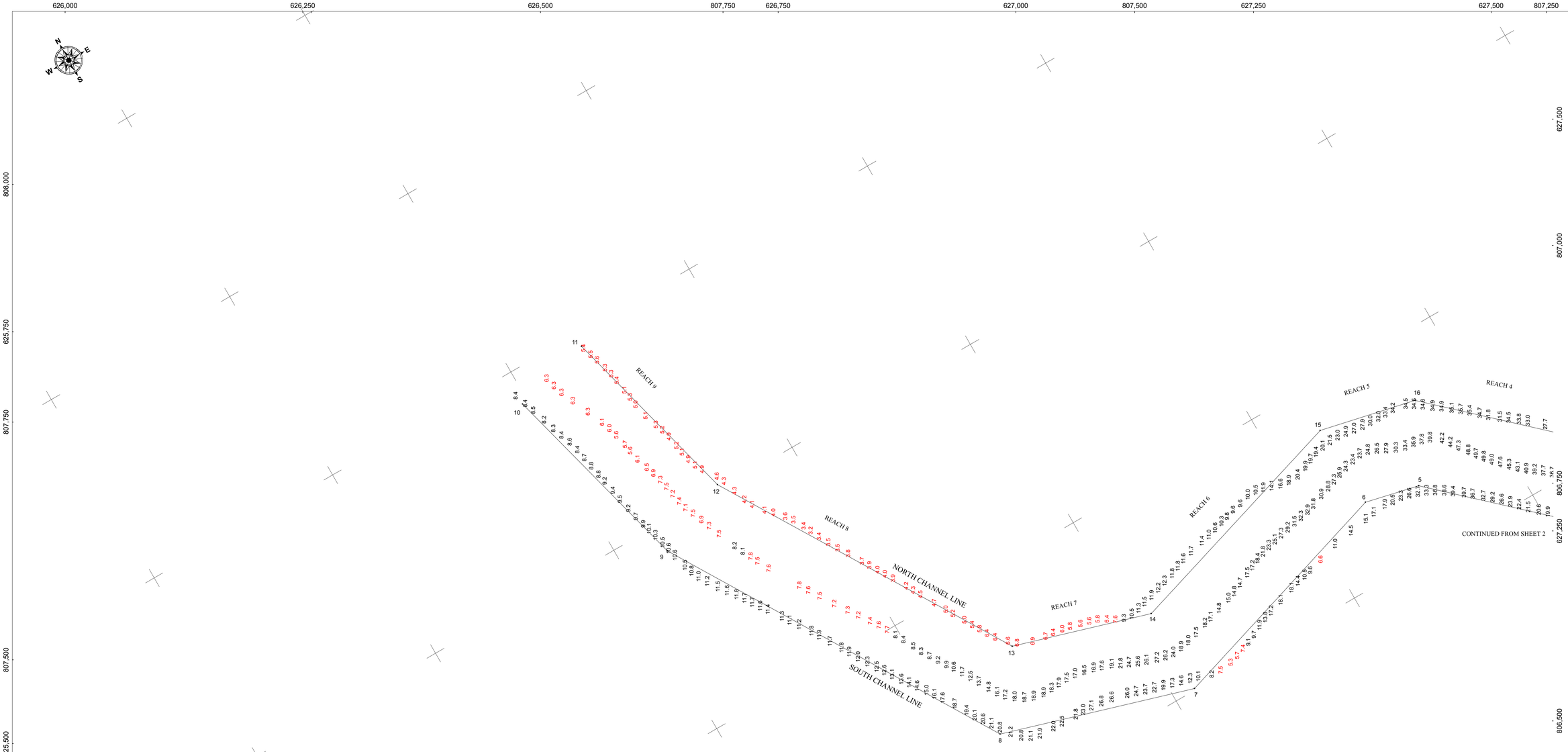

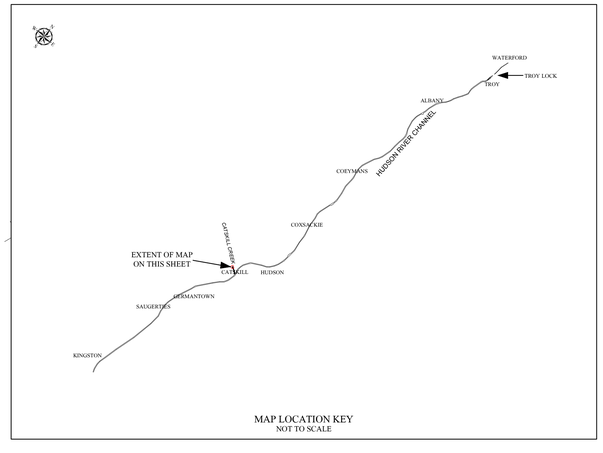

MAP LOCATION KEY
NOT TO SCALE

CATSKILL CREEK CHANNEL COORDINATES		
ID	X	Y
1	630118.335	804569.216
2	628943.276	805712.266
3	627694.849	806430.484
4	627346.054	806634.205
5	627135.919	806829.195
6	627070.397	806843.632
7	626777.488	806752.415
8	626545.442	806822.309
9	626305.877	807216.686
10	626243.281	807458.723
11	626340.096	807483.761
12	626399.000	807256.000
13	626611.000	806907.000
14	626777.000	806857.000
15	627066.000	806947.000
16	627184.000	806921.000
17	627406.000	806715.000
18	627745.000	806517.000
19	629000.000	805795.000
20	630275.526	804763.615

NOTES:

THE INFORMATION DEPICTED ON THIS MAP REPRESENTS THE RESULTS OF SURVEYS MADE ON THE DATES INDICATED AND CAN ONLY BE CONSIDERED THE GENERAL CONDITIONS EXISTING AT THAT TIME.

COORDINATES REFER TO THE NAD 1927 NEW YORK STATE PLANE EAST SYSTEM AND ARE EXPRESSED IN FEET.

SOUNDINGS REFER TO MEAN LOW WATER AS DETERMINED FROM BENCHMARK KOSCO OIL.

BENCHMARK ELEVATION IS 3.63 FEET ABOVE N.G.V.D. 29 M.S.L. THE PLANE OF MEAN LOW WATER IS 1.75 FEET BELOW MEAN SEA LEVEL.

NOT TO BE USED FOR NAVIGATION.

US Army Corps of Engineers
New York District

Mark	Description	Date	Appr.

Mark	Description	Date	Appr.

U.S. ARMY CORPS OF ENGINEERS
NEW YORK DISTRICT
NEW YORK, NY

DRAWN BY: M.HAY
DESIGNED BY: M. HAY
CHECKED BY: N. WOELCKE
REVIEWED BY: J. MARTI
SUBMITTED BY: MATHEW HAY, CHIEF, HYDROGRAPHIC SURVEY BRANCH
APPROVED BY: WILLIAM E. PETRONIS, CHIEF, ENGINEERING DIVISION

Date: FEBRUARY 14, 2013
Date of Survey: OCTOBER 12, 2012
Contract no.:
Plot date: OCTOBER 2012
Plot scale: 1 INCH = 100 FEET
Scale: 1 INCH = 100 FEET

CATSKILL CREEK, NY
REACHES 4-9

Sheet reference number:
3 of 3

Corner:
625,245 X
806,971 Y