

LOCAL CONTROL DATA
BENCHMARK: 4560M 1990
ELEVATION: 13.27' NAVD 88

N.S.R.S. BENCHMARK DATA
BENCHMARK: TIDAL 2 STA II 20 (KU0505)
ELEVATION: 12.64' NAVD 88

NOTE:

THE INFORMATION DEPICTED ON THIS MAP REPRESENTS THE RESULTS OF SURVEYS MADE ON THE DATES INDICATED AND OFFER A GENERAL CONDITIONS EXISTING AT THAT TIME.

"THE PLANIMETRICS SHOWN ON THIS MAP ARE FOR ORIENTATION PURPOSES ONLY."

COORDINATES REFER TO THE LONG ISLAND LAMBERT SYSTEM (NAD 1983).

SOUNDINGS REFER TO THE PLANE OF MEAN LOWER LOW WATER

MLLW WAS DETERMINED USING VDATUM.

THIS MAP IS CEPD COMPLIANT.

THE PLANE OF MEAN LOWER LOW WATER IS 3.7 FEET BELOW NAVD (1988).

THE SOUNDING DATA DEPICTED ON THIS MAP WAS COLLECTED USING PROJECT CLASSIFICATION-GENERAL, AS DEPICTED EM 1110-2-1003.

THE DATA ON THIS MAP IS REPRESENTATIVE OF A LARGER DATA SET.

THIS SURVEY WAS PERFORMED USING RTK GPS FROM STATION JEFF 2010.

VH-101

SHEET 1 OF 4

PORT JEFFERSON HARBOR,

NEW YORK

CONDITION SURVEY

DEPARTMENT OF THE ARMY
NEW YORK DISTRICT
CORPS OF ENGINEERS
NEW YORK, NEW YORK 10278

OPERATIONS DIVISION
SURVEY SECTION
CENAN-OP-S

APPROVED: D. SWAIN
FIELD CARTOGRAPHER

APPROVED: M. FORTE
CIVIL ENGINEERING TECHNICIAN

APPROVED: J. MRAZ
LEAD CARTOGRAPHER

APPROVED: F. POSTIGLIONE
CHIEF OF SURVEYS

DATE: 10 NOVEMBER 2010

SCALE:
ONE INCH = 100 FEET

FIELD BOOKS:
14260

DATES OF SURVEY:
3 NOVEMBER 2010

FILE NO.: 9
REQUEST NO.: 3607 A

US ARMY CORPS
OF ENGINEERS
NEW YORK DISTRICT

U. S. ARMY

9
3607A



LOCAL CONTROL DATA

BENCHMARK: 4560M 1990
ELEVATION: 13.27' NAVD 88

N.S.R.S. BENCHMARK DATA

BENCHMARK: TIDAL 2 STA II 20 (KU0505)
ELEVATION: 12.64' NAVD 88

NOTE:
THE INFORMATION DEPICTED ON THIS MAP REPRESENTS THE RESULTS OF SURVEYS MADE ON THE DATES INDICATED AND CAN ONLY BE CONSIDERED AS GENERAL CONDITIONS EXISTING AT THAT TIME.
"THE PLANIMETRICS SHOWN ON THIS MAP ARE FOR ORIENTATION PURPOSES ONLY.
COORDINATES REFER TO THE LONG ISLAND LAMBERT SYSTEM (NAD 1983).
SOUNDINGS REFER TO THE PLANE OF MEAN LOWER LOW WATER.
MLLW WAS DETERMINED USING VDATUM.
THIS MAP IS CEPD COMPLIANT.
THE PLANE OF MEAN LOWER LOW WATER IS 3.7 FEET BELOW NAVD (1988).
THE SOUNDING DATA DEPICTED ON THIS MAP WAS COLLECTED USING PROJECT CLASSIFICATION-GENERAL, AS DEPICTED EM 1110-2-1003.
THE DATA ON THIS MAP IS REPRESENTATIVE OF A LARGER DATA SET.
THIS SURVEY WAS PERFORMED USING RTK GPS FROM STATION JEFF 2010.

VH-102

SHEET 2 OF 4

PORT JEFFERSON HARBOR,
NEW YORK
CONDITION SURVEY

DEPARTMENT OF THE ARMY
NEW YORK DISTRICT
CORPS OF ENGINEERS
NEW YORK, NEW YORK 10278

OPERATIONS DIVISION
SURVEY SECTION
CENAN-OP-S

APPROVED: D. SWAIN
FIELD CARTOGRAPHER
APPROVED: M. FORTE
CIVIL ENGINEERING TECHNICIAN
APPROVED: J. MRAZ
LEAD CARTOGRAPHER
APPROVED: F. POSTIGLIONE
CHIEF OF SURVEYS
DATE: 10 NOVEMBER 2010

SCALE:
ONE INCH = 100 FEET

FIELD BOOKS:
14260

DATES OF SURVEY:
3 NOVEMBER 2010

FILE NO.: 9
REQUEST NO.: 3607 A

US ARMY CORPS
OF ENGINEERS
NEW YORK DISTRICT

U. S. ARMY

9
3607 A



LOCAL CONTROL DATA

BENCHMARK: 4560M 1990
ELEVATION: 13.27 NAVD 88

N.S.R.S. BENCHMARK DATA

BENCHMARK: TIDAL 2 STA II20 (KU0505)
ELEVATION: 12.64 NAVD 88

NOTE:

THE INFORMATION DEPICTED ON THIS MAP REPRESENTS THE RESULTS OF SURVEYS MADE ON THE DATES INDICATED AND CAN ONLY BE CONSIDERED THE GENERAL CONDITIONS EXISTING AT THAT TIME.

"THE PLANIMETRICS SHOWN ON THIS MAP ARE FOR ORIENTATION PURPOSES ONLY."

COORDINATES REFER TO THE LONG ISLAND LAMBERT SYSTEM (NAD 1983)

SOUNDINGS REFER TO THE PLANE OF MEAN LOWER LOW WATER

MLLW WAS DETERMINED USING VDATUM.

THIS MAP IS CEPD COMPLIANT.

THE PLANE OF MEAN LOWER LOW WATER IS 3.7 FEET BELOW NAVD (1988)

THE SOUNDING DATA DEPICTED ON THIS MAP WAS COLLECTED USING PROJECT CLASSIFICATION-GENERAL, AS DEPICTED EM 1110-2-1003.

THE DATA ON THIS MAP IS REPRESENTATIVE OF A LARGER DATA SET. THIS SURVEY WAS PERFORMED USING RTK GPS FROM STATION JEFF 2010

CORPS OF ENGINEERS

U. S. ARMY

US ARMY CORPS OF ENGINEERS NEW YORK DISTRICT

VH-103

SHEET 3 OF 4

PORT JEFFERSON HARBOR,

NEW YORK

CONDITION SURVEY

DEPARTMENT OF THE ARMY
NEW YORK DISTRICT
CORPS OF ENGINEERS
NEW YORK, NEW YORK 10278

OPERATIONS DIVISION
SURVEY SECTION
CENAN-OP-S

APPROVED: D. SWAIN
FIELD CARTOGRAPHER

APPROVED: M. FORTE
CIVIL ENGINEERING TECHNICIAN

APPROVED: J. MRAZ
LEAD CARTOGRAPHER

APPROVED: F. POSTIGLIONE
CHIEF OF SURVEYS

DATE: 10 NOVEMBER 2010

SCALE:
ONE INCH = 100 FEET

FIELD BOOKS:
14260

DATES OF SURVEY:
3 NOVEMBER 2010

FILE NO.: 9
REQUEST NO.: 3607 A

9
3607 A

CORPS OF ENGINEERS

U. S. ARMY

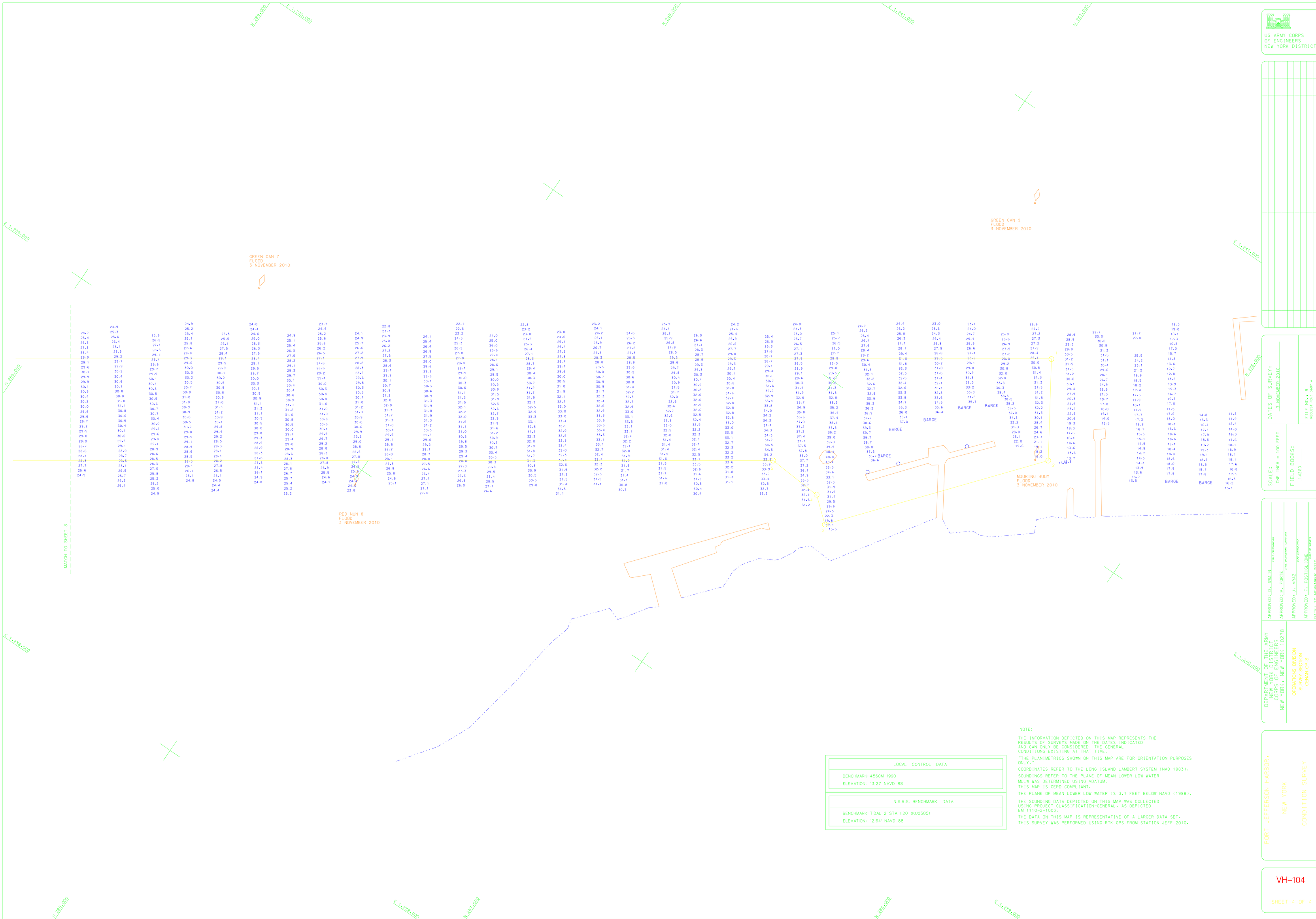

US ARMY CORPS OF ENGINEERS
NEW YORK DISTRICT

DATES OF SURVEY: 3 NOVEMBER 2010

FILE NO.: 9
REQUEST NO.: 3607 A

SCALE: ONE INCH = 100 FEET

FIELD BOOKS: 14260

APPROVED: D. SWAIN — FIELD CARTOGRAPHER
APPROVED: M. FORTE — CIVIL ENGINEERING TECHNICIAN
APPROVED: J. MRAZ — CHIEF CARTOGRAPHER
APPROVED: F. POSTIGLIONE — CHIEF OF SURVEYS
DATE: 10 NOVEMBER 2010

DEPARTMENT OF THE ARMY
NEW YORK DISTRICT
CORPS OF ENGINEERS
NEW YORK, NEW YORK 10278

OPERATIONS DIVISION
SURVEY SECTION
CENAN-OP-S

PORT JEFFERSON HARBOR,
NEW YORK
CONDITION SURVEY

VH–104

SHEET 4 OF 4

LOCAL CONTROL DATA
BENCHMARK: 4560M 1990
ELEVATION: 13.27 NAVD 88

N.S.R.S. BENCHMARK DATA
BENCHMARK: TIDAL 2 STA II 20 (KU0505)
ELEVATION: 12.64' NAVD 88

NOTE:

THE INFORMATION DEPICTED ON THIS MAP REPRESENTS THE RESULTS OF SURVEYS MADE ON THE DATES INDICATED AND CAN ONLY BE CONSIDERED THE GENERAL CONDITIONS EXISTING AT THAT TIME.

"THE PLANIMETRICS SHOWN ON THIS MAP ARE FOR ORIENTATION PURPOSES ONLY."

COORDINATES REFER TO THE LONG ISLAND LAMBERT SYSTEM (NAD 1983).

SOUNDINGS REFER TO THE PLANE OF MEAN LOWER LOW WATER
MLLW WAS DETERMINED USING VDATUM.
THIS MAP IS CEPD COMPLIANT.

THE PLANE OF MEAN LOWER LOW WATER IS 3.7 FEET BELOW NAVD (1988).

THE SOUNDING DATA DEPICTED ON THIS MAP WAS COLLECTED USING PROJECT CLASSIFICATION-GENERAL, AS DEPICTED EM 1110-2-1003.

THE DATA ON THIS MAP IS REPRESENTATIVE OF A LARGER DATA SET.
THIS SURVEY WAS PERFORMED USING RTK GPS FROM STATION JEFF 2010.

9
3607 A