CONTRACT 1

Kissam Ave Road Raising

Date: 6/3/2015

Legend

Easement Type

- Temporary Work Area Easement
- Flowage Easement
- Restrictive Easement
- Flood Protection Levee Easement
- Pipeline Easement
- Road Easement
- Property Boundary
- Wetlands
- Drainage Structures
- Gate Chamber At Outfall
- Mean High Water

SOUTH SHORE OF STATEN ISLAND, NEW YORK
COASTAL STORM RISK MANAGEMENT PROJECT

Interior Drainage

Sheet 1 of 14

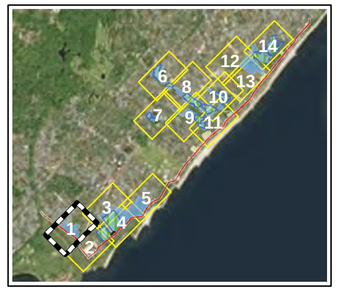

0 250 500 1,000 Feet

CONTRACT 1

New York State Rising Buyout Area

Date: 6/3/2015

Legend

Easement Type

- Temporary Work Area Easement
- Flowage Easement
- Restrictive Easement
- Flood Protection Levee Easement
- Pipeline Easement
- Road Easement
- Property Boundary
- Wetlands
- Drainage Structures
- Gate Chamber At Outfall
- Mean High Water

SOUTH SHORE OF STATEN ISLAND, NEW YORK COASTAL STORM RISK MANAGEMENT PROJECT

Interior Drainage

Sheet 2 of 14

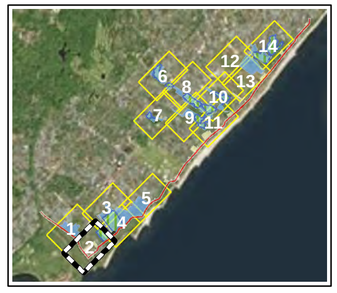

0 250 500 1,000 Feet

CONTRACT 1

CONTRACT 2

Kissam Ave Road Raising

Date: 6/3/2015

Legend

Easement Type

- Temporary Work Area Easement
- Flowage Easement
- Restrictive Easement
- Flood Protection Levee Easement
- Pipeline Easement
- Road Easement
- Property Boundary
- Wetlands
- Drainage Structures
- Gate Chamber At Outfall
- Mean High Water

SOUTH SHORE OF STATEN ISLAND, NEW YORK COASTAL STORM RISK MANAGEMENT PROJECT

Interior Drainage

Sheet 3 of 14

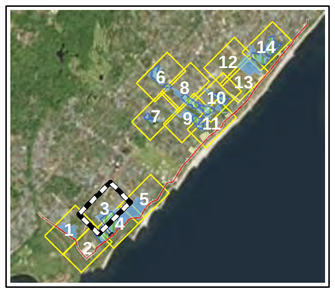

0 250 500 1,000 Feet

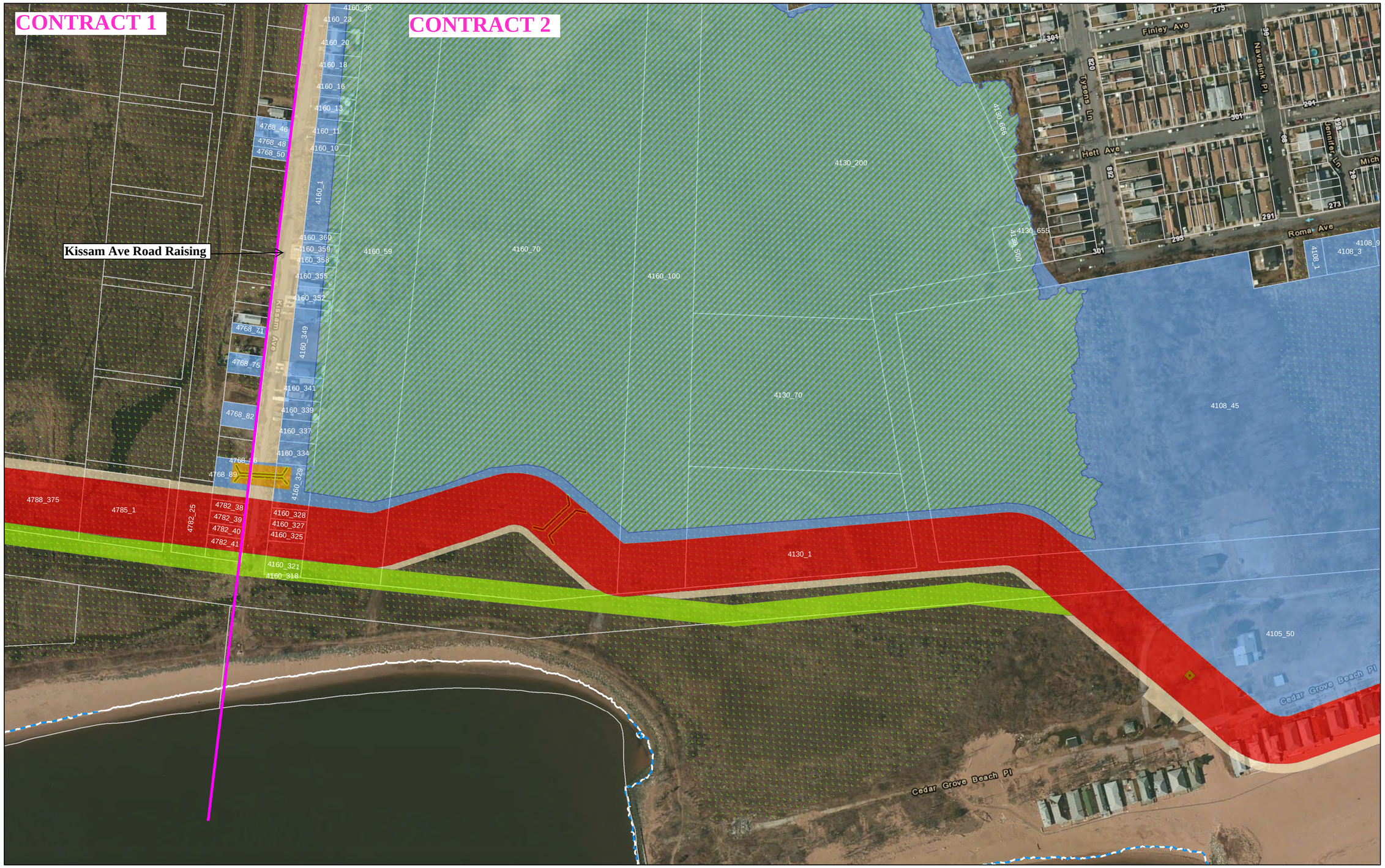

Date: 6/3/2015

Legend

Easement Type

- Temporary Work Area Easement
- Flowage Easement
- Restrictive Easement
- Flood Protection Levee Easement
- Pipeline Easement
- Road Easement
- Property Boundary
- Wetlands
- Drainage Structures
- Gate Chamber At Outfall
- Mean High Water

SOUTH SHORE OF STATEN ISLAND, NEW YORK COASTAL STORM RISK MANAGEMENT PROJECT

Interior Drainage

Sheet 4 of 14

0 250 500 1,000 Feet

CONTRACT 2

Date: 6/3/2015

Legend

Easement Type

- Temporary Work Area Easement
- Flowage Easement
- Restrictive Easement
- Flood Protection Levee Easement
- Pipeline Easement
- Road Easement
- Property Boundary
- Wetlands
- Drainage Structures
- Gate Chamber At Outfall
- Mean High Water

SOUTH SHORE OF STATEN ISLAND, NEW YORK
COASTAL STORM RISK MANAGEMENT PROJECT

Interior Drainage

Sheet 5 of 14

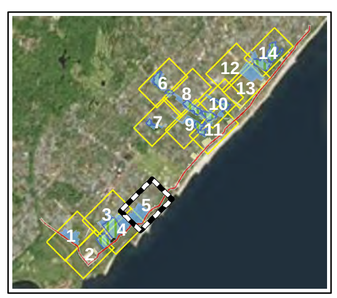

0 250 500 1,000 Feet

Date: 6/3/2015

Legend

Easement Type

- Temporary Work Area Easement
- Flowage Easement
- Restrictive Easement
- Flood Protection Levee Easement
- Pipeline Easement
- Road Easement
- Property Boundary
- Wetlands
- Drainage Structures
- Gate Chamber At Outfall
- Mean High Water

SOUTH SHORE OF STATEN ISLAND, NEW YORK COASTAL STORM RISK MANAGEMENT PROJECT

Interior Drainage

Sheet 6 of 14

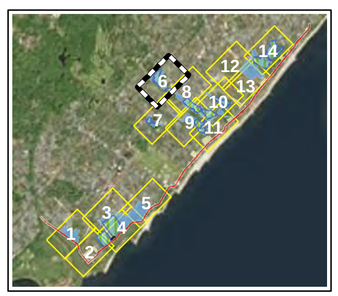

0 250 500 1,000 Feet

Date: 6/3/2015

Legend

Easement Type

- Temporary Work Area Easement
- Flowage Easement
- Restrictive Easement
- Flood Protection Levee Easement
- Pipeline Easement
- Road Easement
- Property Boundary
- Wetlands
- Drainage Structures
- Gate Chamber At Outfall
- Mean High Water

SOUTH SHORE OF STATEN ISLAND, NEW YORK COASTAL STORM RISK MANAGEMENT PROJECT

Interior Drainage

Sheet 7 of 14

0 250 500 1,000 Feet

CONTRACT 2

Date: 6/3/2015

Legend

Easement Type

- Temporary Work Area Easement
- Flowage Easement
- Restrictive Easement
- Flood Protection Levee Easement
- Pipeline Easement
- Road Easement
- Property Boundary
- Wetlands
- Drainage Structures
- Gate Chamber At Outfall
- Mean High Water

SOUTH SHORE OF STATEN ISLAND, NEW YORK COASTAL STORM RISK MANAGEMENT PROJECT

Interior Drainage

Sheet 8 of 14

0 250 500 1,000 Feet

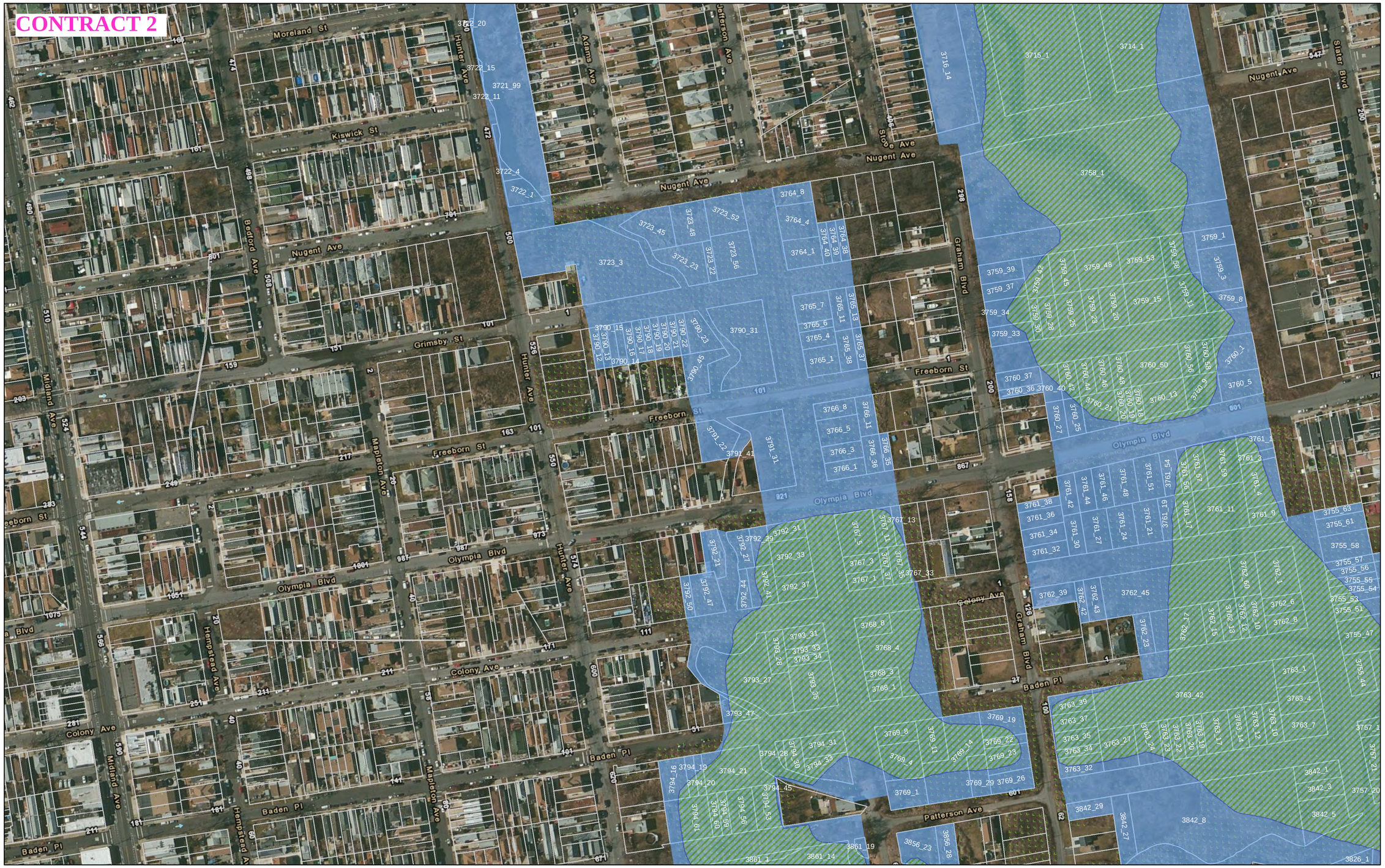

Date: 6/3/2015

Legend

Easement Type

- Temporary Work Area Easement
- Flowage Easement
- Restrictive Easement
- Flood Protection Levee Easement
- Pipeline Easement
- Road Easement
- Property Boundary
- Wetlands
- Drainage Structures
- Gate Chamber At Outfall
- Mean High Water

0 250 500 1,000 Feet

SOUTH SHORE OF STATEN ISLAND, NEW YORK
COASTAL STORM RISK MANAGEMENT PROJECT

Interior Drainage

Sheet 9 of 14

Date: 6/3/2015

Legend

Easement Type

- Temporary Work Area Easement
- Flowage Easement
- Restrictive Easement
- Flood Protection Levee Easement
- Pipeline Easement
- Road Easement
- Property Boundary
- Wetlands
- Drainage Structures
- Gate Chamber At Outfall
- Mean High Water

SOUTH SHORE OF STATEN ISLAND, NEW YORK COASTAL STORM RISK MANAGEMENT PROJECT

Interior Drainage

Sheet 10 of 14

0 250 500 1,000 Feet

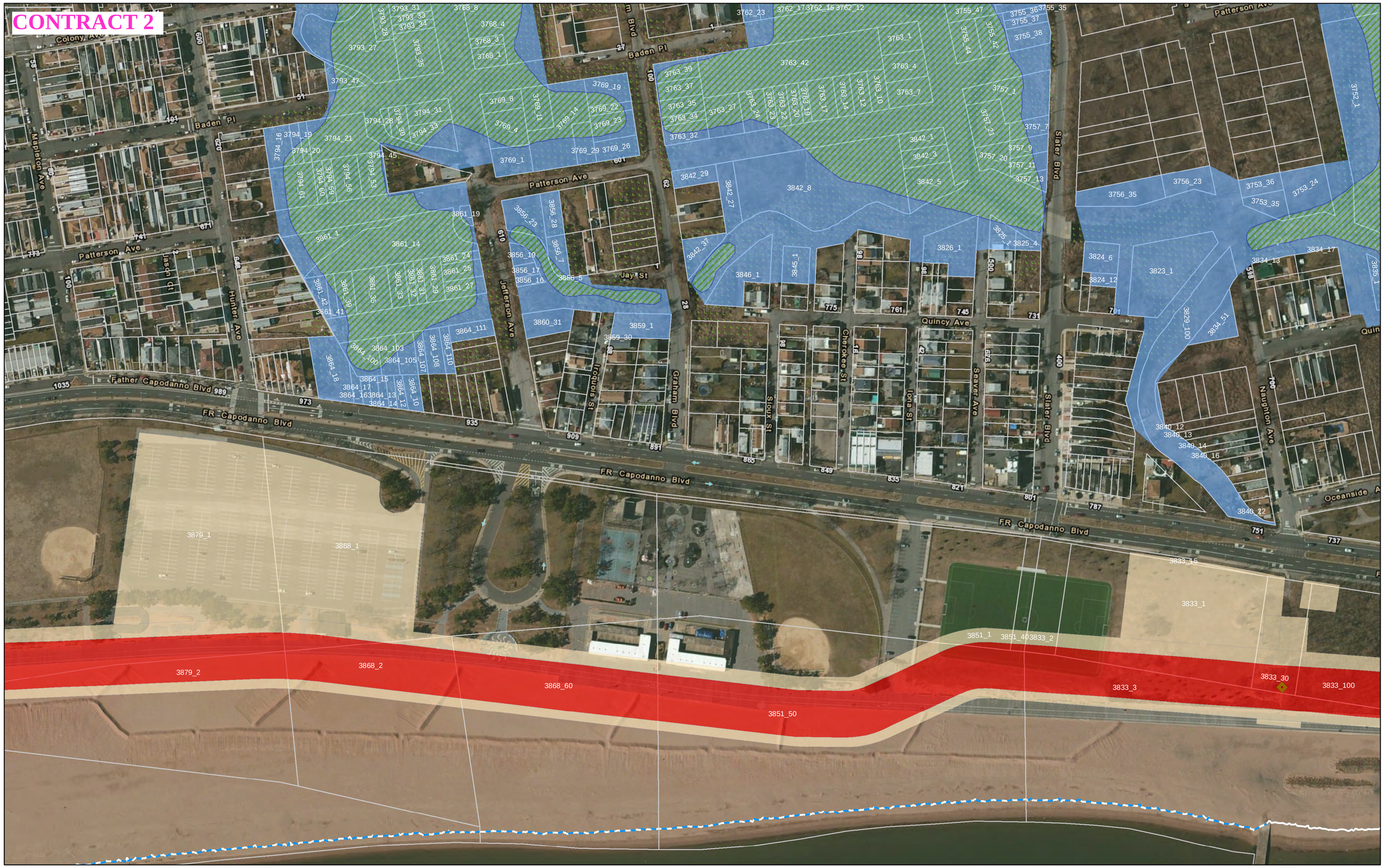

Date: 6/3/2015

Legend

Easement Type

- Temporary Work Area Easement
- Flowage Easement
- Restrictive Easement
- Flood Protection Levee Easement
- Pipeline Easement
- Road Easement
- Property Boundary
- Wetlands
- Drainage Structures
- Gate Chamber At Outfall
- Mean High Water

SOUTH SHORE OF STATEN ISLAND, NEW YORK COASTAL STORM RISK MANAGEMENT PROJECT

Interior Drainage

Sheet 11 of 14

0 250 500 1,000 Feet

Date: 6/3/2015

Legend

Easement Type

- Temporary Work Area Easement
- Flowage Easement
- Restrictive Easement
- Flood Protection Levee Easement
- Pipeline Easement
- Road Easement
- Property Boundary
- Wetlands
- Drainage Structures
- Gate Chamber At Outfall
- Mean High Water

SOUTH SHORE OF STATEN ISLAND, NEW YORK COASTAL STORM RISK MANAGEMENT PROJECT

Interior Drainage

Sheet 12 of 14

0 250 500 1,000 Feet

CONTRACT 2

Seaview Ave and Father Capadanno Blvd Raising

Date: 6/3/2015

Legend

Easement Type

- Temporary Work Area Easement
- Flowage Easement
- Restrictive Easement
- Flood Protection Levee Easement
- Pipeline Easement
- Road Easement
- Property Boundary
- Wetlands
- Drainage Structures
- Gate Chamber At Outfall
- Mean High Water

0 250 500 1,000 Feet

SOUTH SHORE OF STATEN ISLAND, NEW YORK COASTAL STORM RISK MANAGEMENT PROJECT

Interior Drainage

Sheet 13 of 14

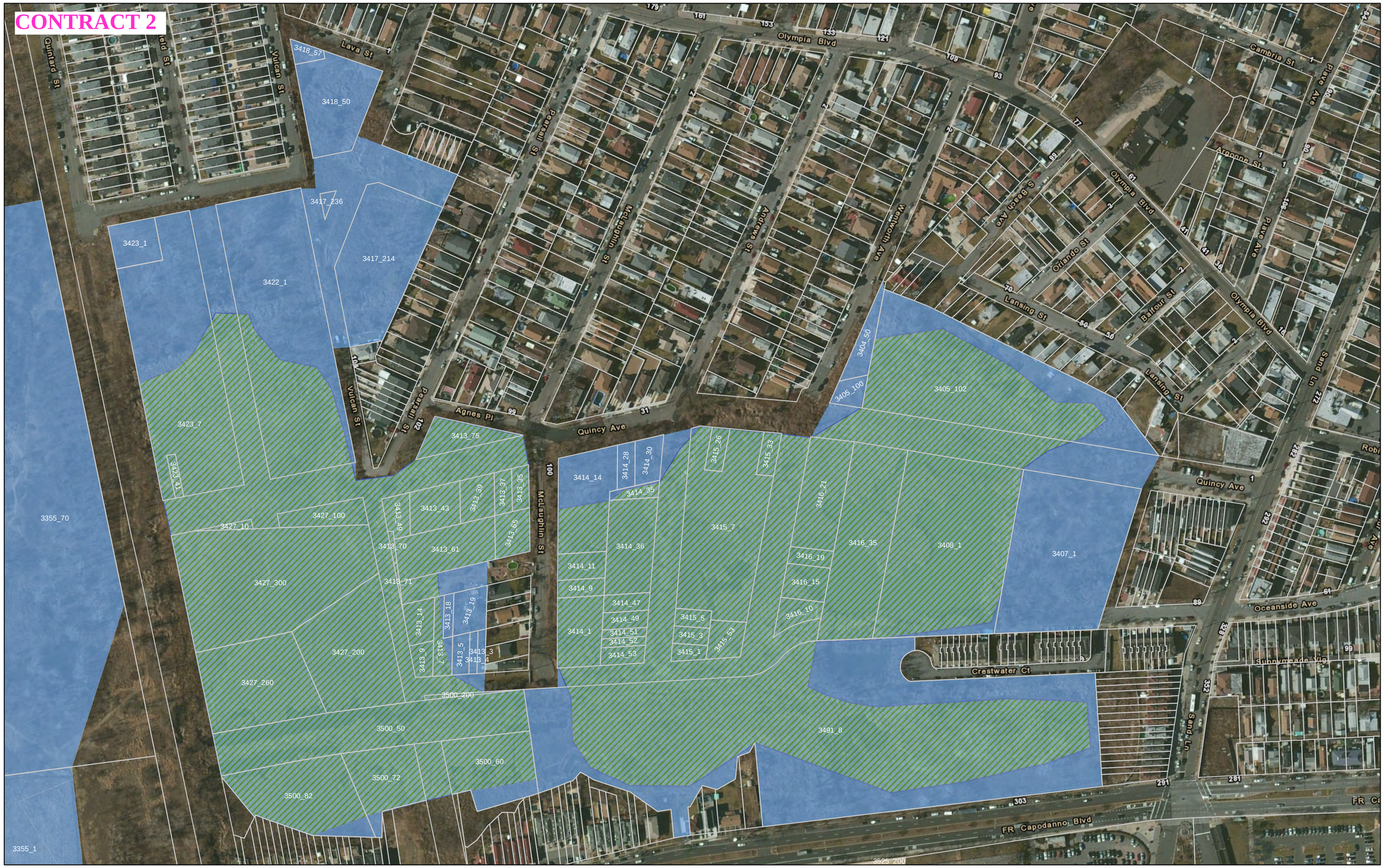

Date: 6/8/2015

Legend

Easement Type

- Temporary Work Area Easement
- Flowage Easement
- Restrictive Easement
- Flood Protection Levee Easement
- Pipeline Easement
- Road Easement
- Property Boundary
- Wetlands
- Drainage Structures
- Gate Chamber At Outfall
- Mean High Water

SOUTH SHORE OF STATEN ISLAND, NEW YORK
COASTAL STORM RISK MANAGEMENT PROJECT

Interior Drainage

Sheet 14 of 14

0 250 500 1,000 Feet