Attachment 4 - Detailed Map Set of Proposed Cable Route (Overland)

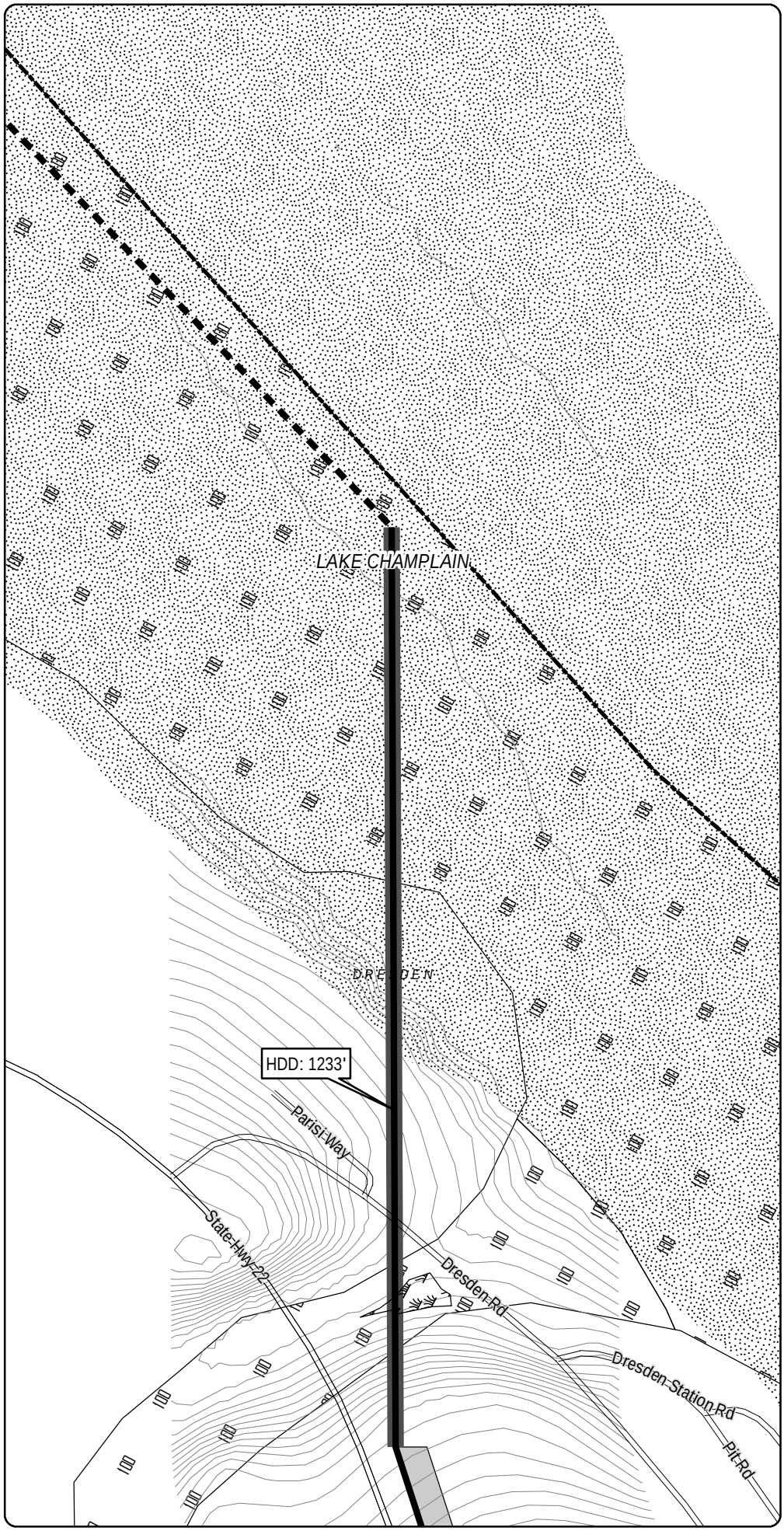

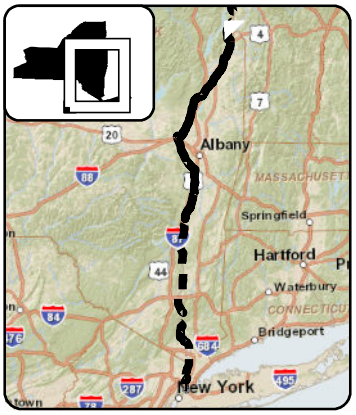

LEGEND

- CHPE Project Milepost
- Proposed CHPE Terrestrial Route HVDC
- Proposed CHPE Submarine Route HVDC
- Proposed CHPE Terrestrial Route HVAC
- Preliminary Construction Corridor
- Perennial Stream Top of Bank
- Intermittent Stream
- Ditch
- Wetland Delineation Line
- Wetland
- 100 Year Flood Zone
- 500 Year Flood Zone
- Hydrography
- Town Boundary
- County Boundary
- Proposed HDD Location
- Proposed Pipe Bridge Location
- Roads
- Rail Line
- Contour - 2'

0 100 200
Feet

Transmission Developers Inc.

Champlain Hudson Power Express Project

Champlain Hudson Power Express Inc.

Plan View Map
Terrestrial Route

Sheet 1 of 370

Prepared on 2/27/2012

by: HDR & TRC

DATA SOURCES: ESRI, NYSDOT, FEMA, NYDEC, NWI, TDI, TRC

Sheet 2

R:\Projects\GIS_2009\168272_TDI_Hudson\MXD\USACE\Terrestrial_Route_8x11_usace_2012.mxd

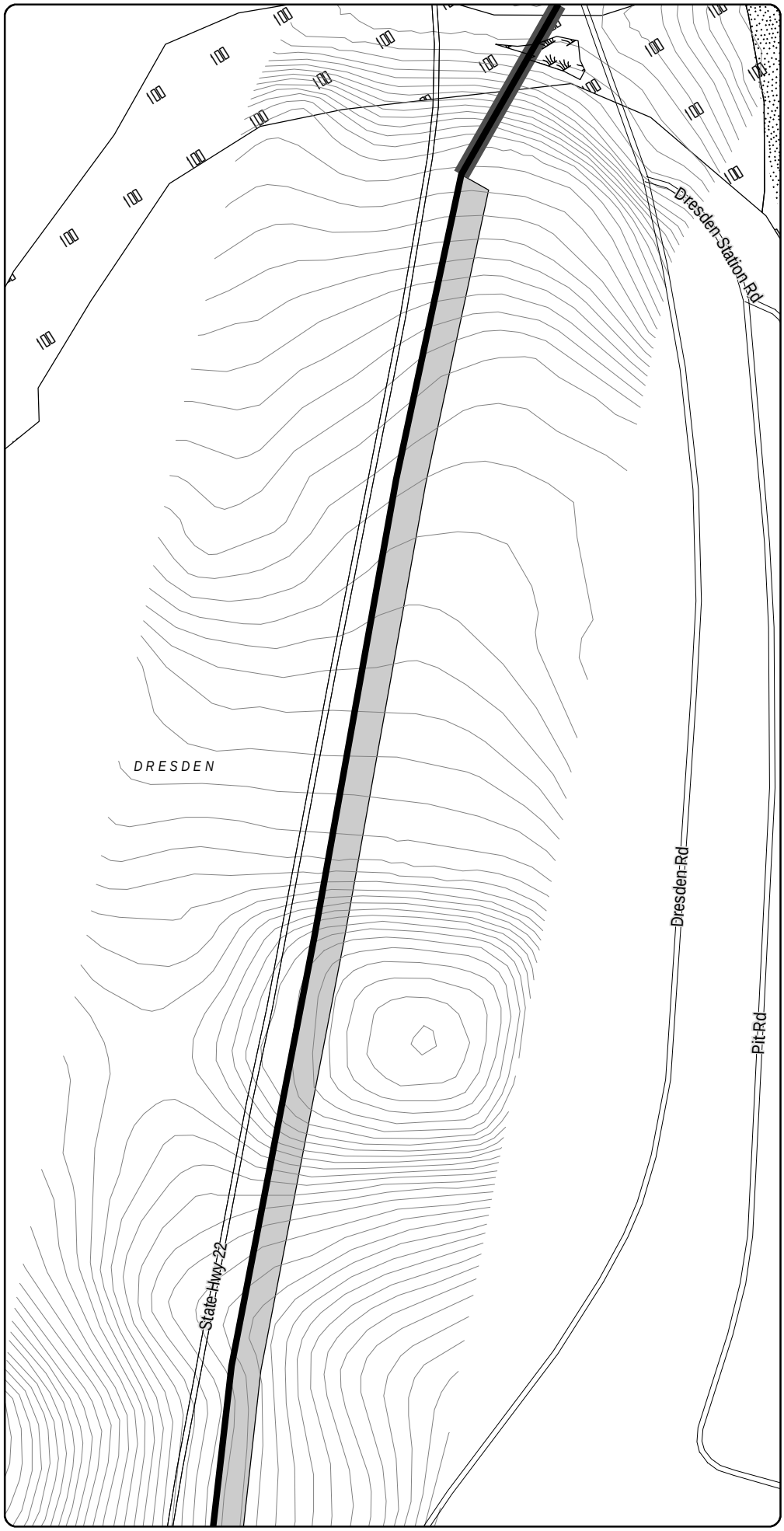

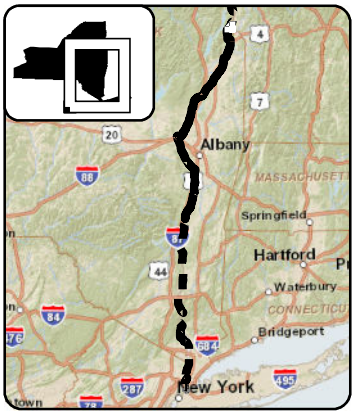

LEGEND

- CHPE Project Milepost
- Proposed CHPE Terrestrial Route HVDC
- Proposed CHPE Submarine Route HVDC
- Proposed CHPE Terrestrial Route HVAC
- Preliminary Construction Corridor
- Perennial Stream Top of Bank
- Intermittent Stream
- Ditch
- Wetland Delineation Line
- Wetland
- 100 Year Flood Zone
- 500 Year Flood Zone
- Hydrography
- Town Boundary
- County Boundary
- Proposed HDD Location
- Proposed Pipe Bridge Location
- Roads
- Rail Line
- Contour - 2'

0 100 200
Feet

Transmission Developers Inc.

Champlain Hudson Power Express Project

Champlain Hudson Power Express Inc.

Plan View Map

Terrestrial Route

Sheet 2 of 370

Prepared on 2/27/2012

by: HDR & TRC

DATA SOURCES: ESRI, NYSDOT, FEMA, NYDEC, NWI, TDI, TRC

R:\Projects\GIS_2009\168272_TDI_Hudson\MXD\USACE\Terrestrial_Route_8x11_usace_2012.mxd

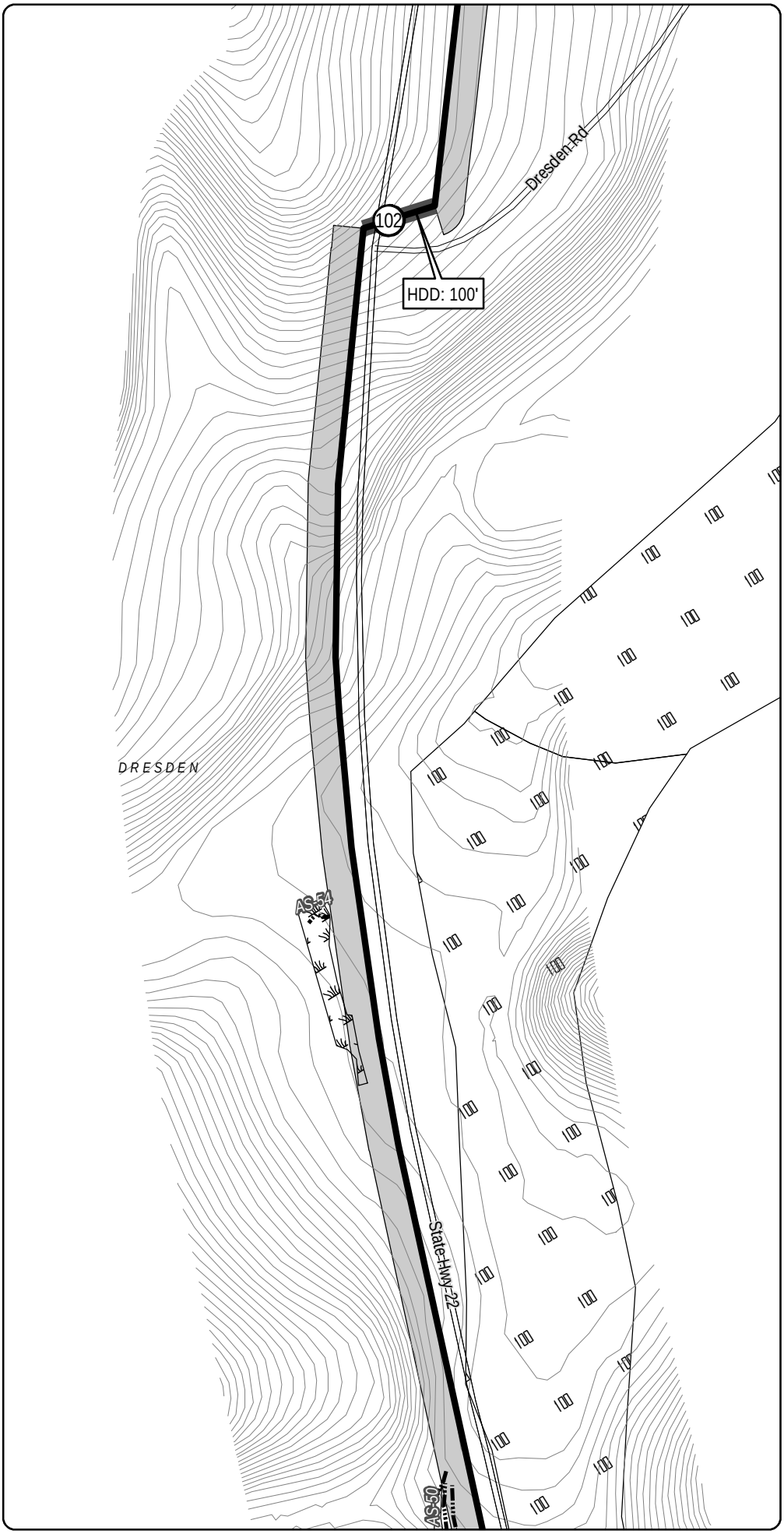

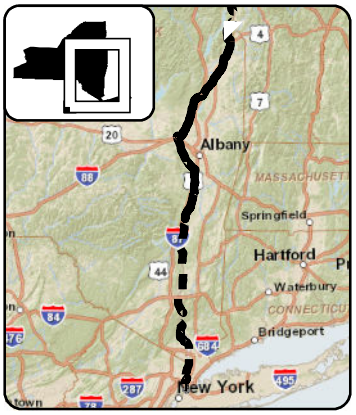

LEGEND

- CHPE Project Milepost
- Proposed CHPE Terrestrial Route HVDC
- Proposed CHPE Submarine Route HVDC
- Proposed CHPE Terrestrial Route HVAC
- Preliminary Construction Corridor
- Perennial Stream Top of Bank
- Intermittent Stream
- Ditch
- Wetland Delineation Line
- Wetland
- 100 Year Flood Zone
- 500 Year Flood Zone
- Hydrography
- Town Boundary
- County Boundary
- Proposed HDD Location
- Proposed Pipe Bridge Location
- Roads
- Rail Line
- Contour - 2'

0 100 200
Feet

Transmission Developers Inc.

Champlain Hudson Power Express Project

Champlain Hudson Power Express Inc.

Plan View Map

Terrestrial Route

Sheet 3 of 370

Prepared on 2/27/2012

by: HDR & TRC

R:\Projects\GIS_2009\168272_TDI_Hudson\MXD\USACE\Terrestrial_Route_8x11_usace_2012.mxd

DATA SOURCES: ESRI, NYSDOT, FEMA, NYDEC, NWI, TDI, TRC

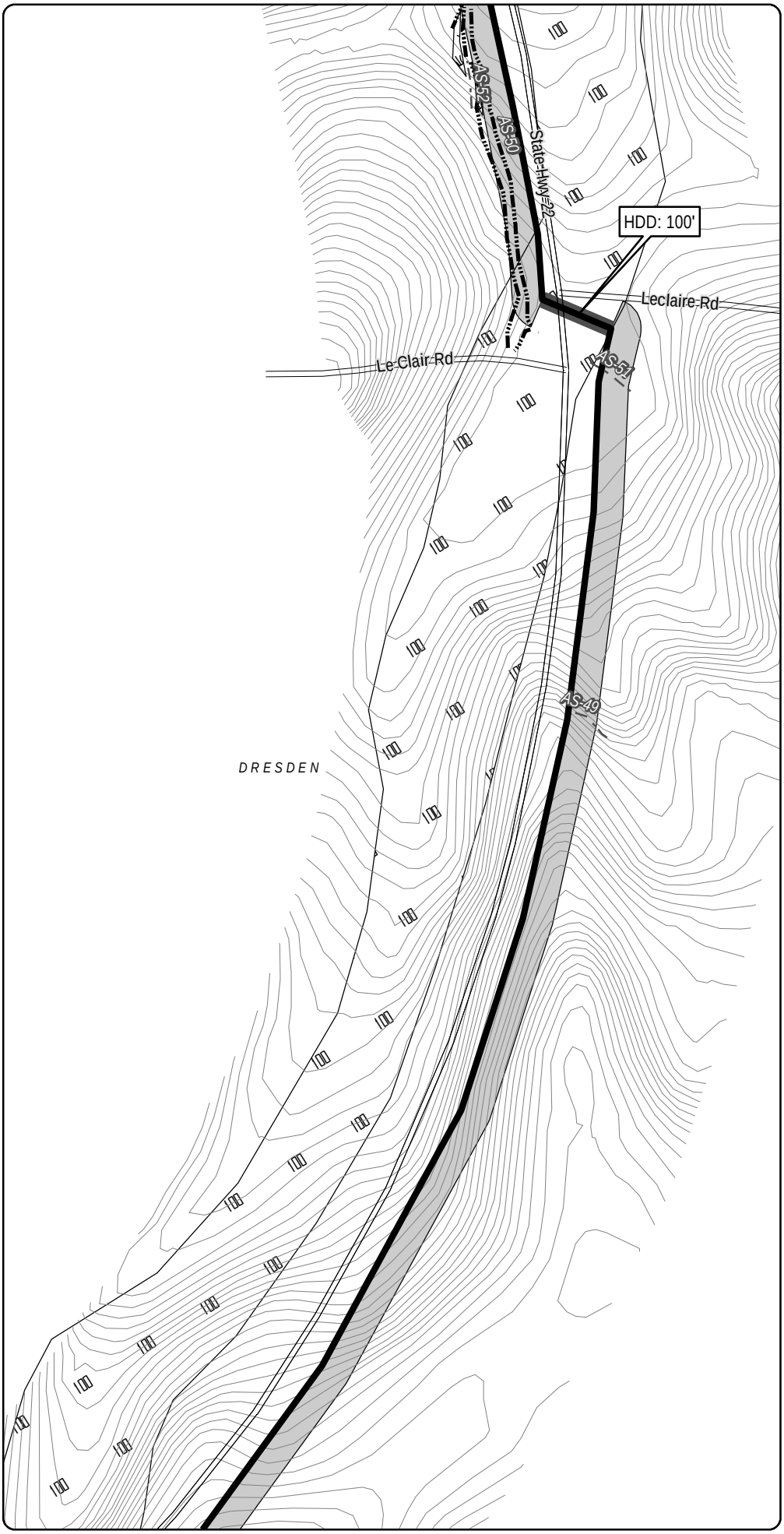

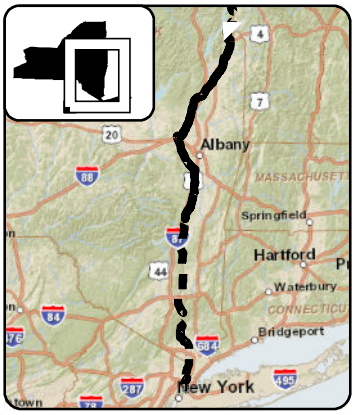

LEGEND

- CHPE Project Milepost
- Proposed CHPE Terrestrial Route HVDC
- Proposed CHPE Submarine Route HVDC
- Proposed CHPE Terrestrial Route HVAC
- Preliminary Construction Corridor
- Perennial Stream Top of Bank
- Intermittent Stream
- Ditch
- Wetland Delineation Line
- Wetland
- 100 Year Flood Zone
- 500 Year Flood Zone
- Hydrography
- Town Boundary
- County Boundary
- Proposed HDD Location
- Proposed Pipe Bridge Location
- Roads
- Rail Line
- Contour - 2'

0 100 200
Feet

Transmission Developers Inc.

Champlain Hudson Power Express Project

Champlain Hudson Power Express Inc.

Plan View Map

Terrestrial Route

Sheet 4 of 370

Prepared on 2/27/2012

by: HDR & TRC

DATA SOURCES: ESRI, NYSDOT, FEMA, NYDEC, NWI, TDI, TRC

R:\Projects\GIS_2009\168272_TDI_Hudson\MXD\USACE\Terrestrial_Route_8x11_usace_2012.mxd

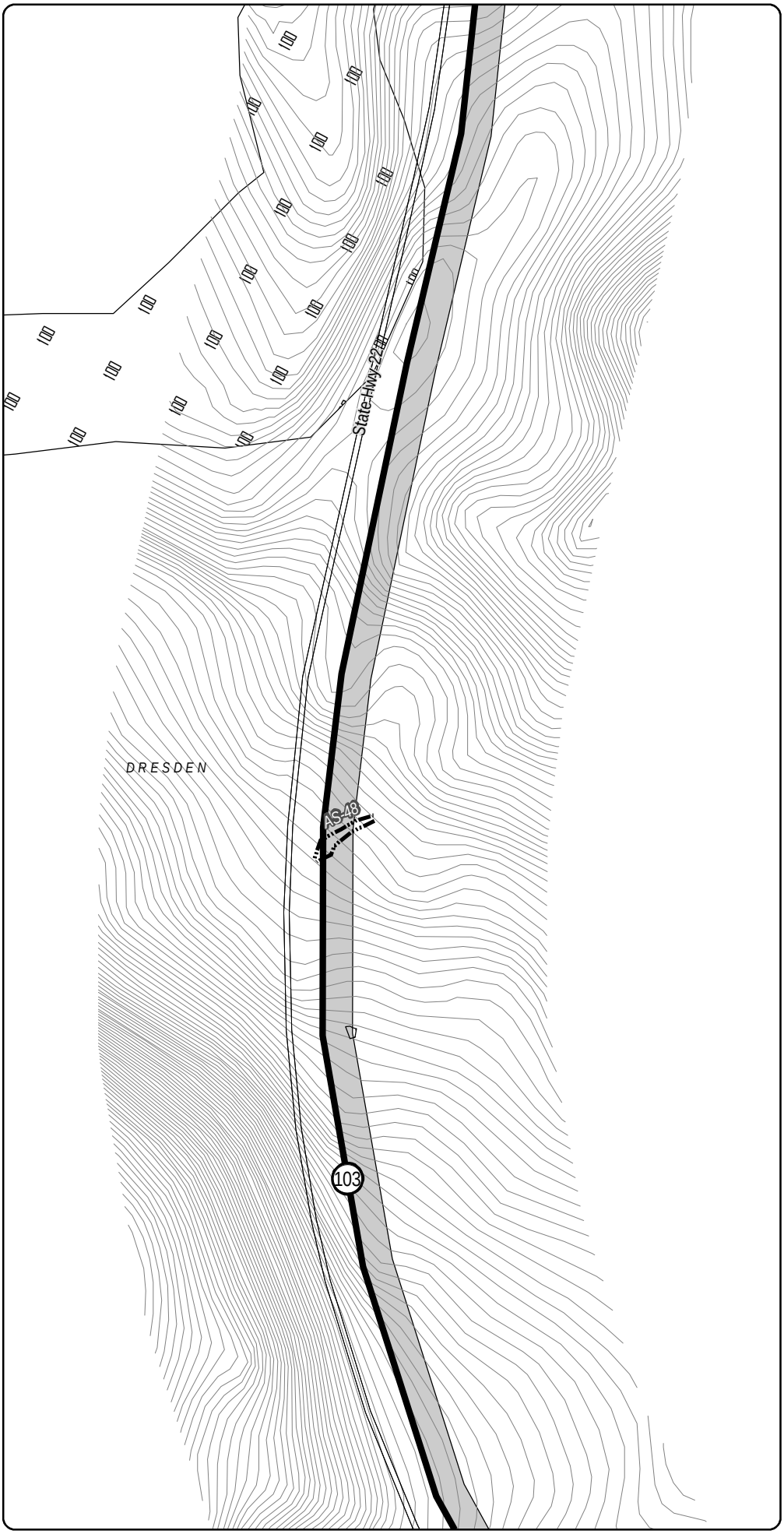

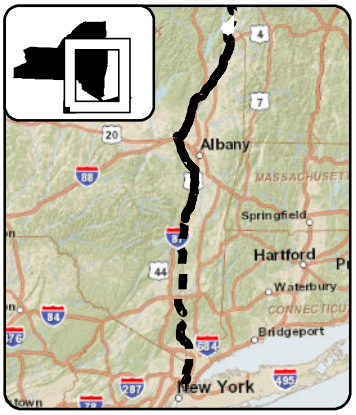

LEGEND

- CHPE Project Milepost
- Proposed CHPE Terrestrial Route HVDC
- Proposed CHPE Submarine Route HVDC
- Proposed CHPE Terrestrial Route HVAC
- Preliminary Construction Corridor
- Perennial Stream Top of Bank
- Intermittent Stream
- Ditch
- Wetland Delineation Line
- Wetland
- 100 Year Flood Zone
- 500 Year Flood Zone
- Hydrography
- Town Boundary
- County Boundary
- Proposed HDD Location
- Proposed Pipe Bridge Location
- Roads
- Rail Line
- Contour - 2'

0 100 200
Feet

Transmission Developers Inc.

Champlain Hudson Power Express Project

Champlain Hudson Power Express Inc.

Plan View Map

Terrestrial Route

Sheet 5 of 370

Prepared on 2/27/2012

by: HDR & TRC

DATA SOURCES: ESRI, NYSDOT, FEMA, NYDEC, NWI, TDI, TRC

R:\Projects\GIS_2009\168272_TDI_Hudson\MXD\USACE\Terrestrial_Route_8x11_usace_2012.mxd

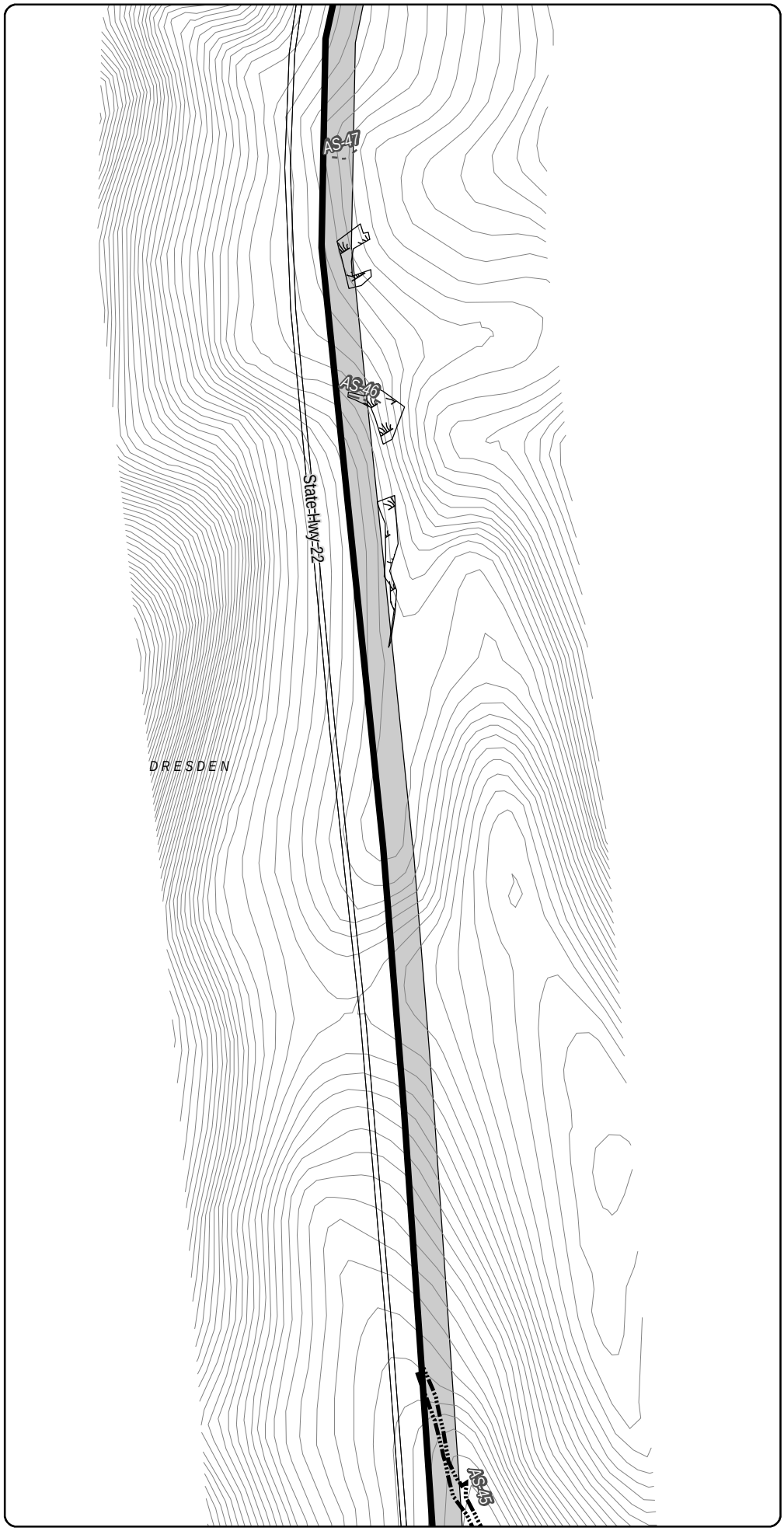

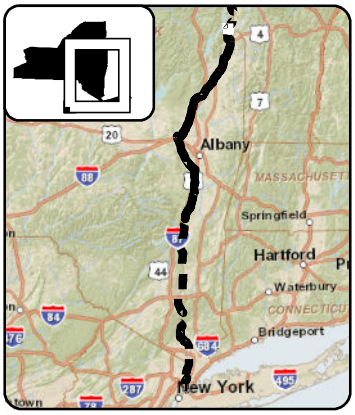

LEGEND

- CHPE Project Milepost
- Proposed CHPE Terrestrial Route HVDC
- Proposed CHPE Submarine Route HVDC
- Proposed CHPE Terrestrial Route HVAC
- Preliminary Construction Corridor
- Perennial Stream Top of Bank
- Intermittent Stream
- Ditch
- Wetland Delineation Line
- Wetland
- 100 Year Flood Zone
- 500 Year Flood Zone
- Hydrography
- Town Boundary
- County Boundary
- Proposed HDD Location
- Proposed Pipe Bridge Location
- Roads
- Rail Line
- Contour - 2'

0 100 200
Feet

Transmission Developers Inc.

Champlain Hudson Power Express Project

Champlain Hudson Power Express Inc.

Plan View Map

Terrestrial Route

Sheet 6 of 370

Prepared on 2/27/2012

by: HDR & TRC

DATA SOURCES: ESRI, NYSDOT, FEMA, NYDEC, NWI, TDI, TRC

R:\Projects\GIS_2009\168272_TDI_Hudson\MXD\USACE\Terrestrial_Route_8x11_usace_2012.mxd

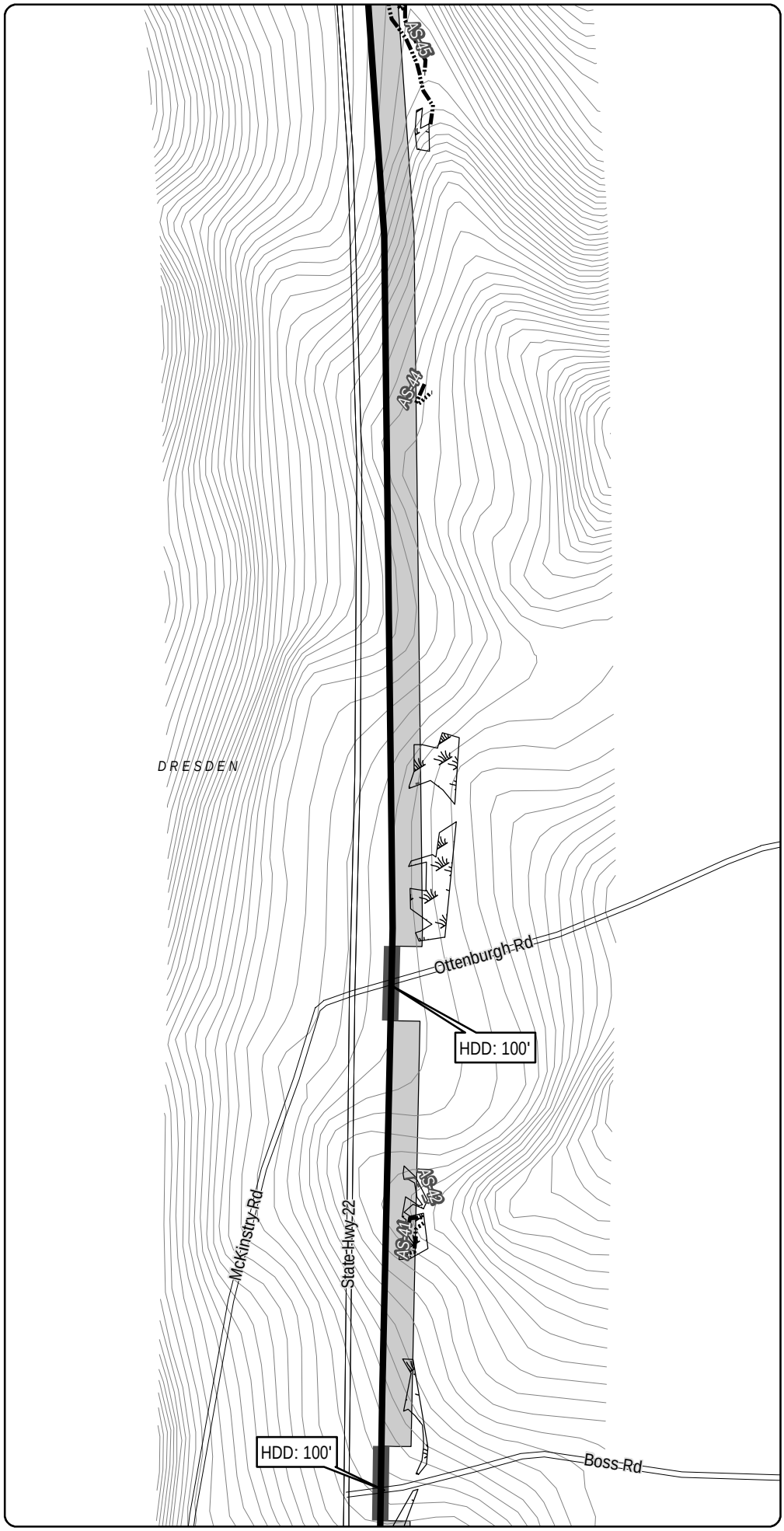

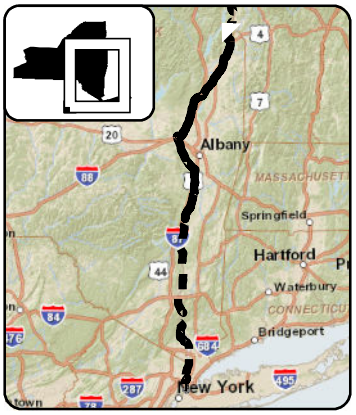

LEGEND

- CHPE Project Milepost
- Proposed CHPE Terrestrial Route HVDC
- Proposed CHPE Submarine Route HVDC
- Proposed CHPE Terrestrial Route HVAC
- Preliminary Construction Corridor
- Perennial Stream Top of Bank
- Intermittent Stream
- Ditch
- Wetland Delineation Line
- Wetland
- 100 Year Flood Zone
- 500 Year Flood Zone
- Hydrography
- Town Boundary
- County Boundary
- Proposed HDD Location
- Proposed Pipe Bridge Location
- Roads
- Rail Line
- Contour - 2'

0 100 200
Feet

Transmission Developers Inc.

Champlain Hudson Power Express Project

Champlain Hudson Power Express Inc.

Plan View Map

Terrestrial Route

Sheet 7 of 370

Prepared on 2/27/2012

by: HDR & TRC

DATA SOURCES: ESRI, NYSDOT, FEMA, NYDEC, NWI, TDI, TRC

R:\Projects\GIS_2009\168272_TDI_Hudson\MXD\USACE\Terrestrial_Route_8x11_usace_2012.mxd

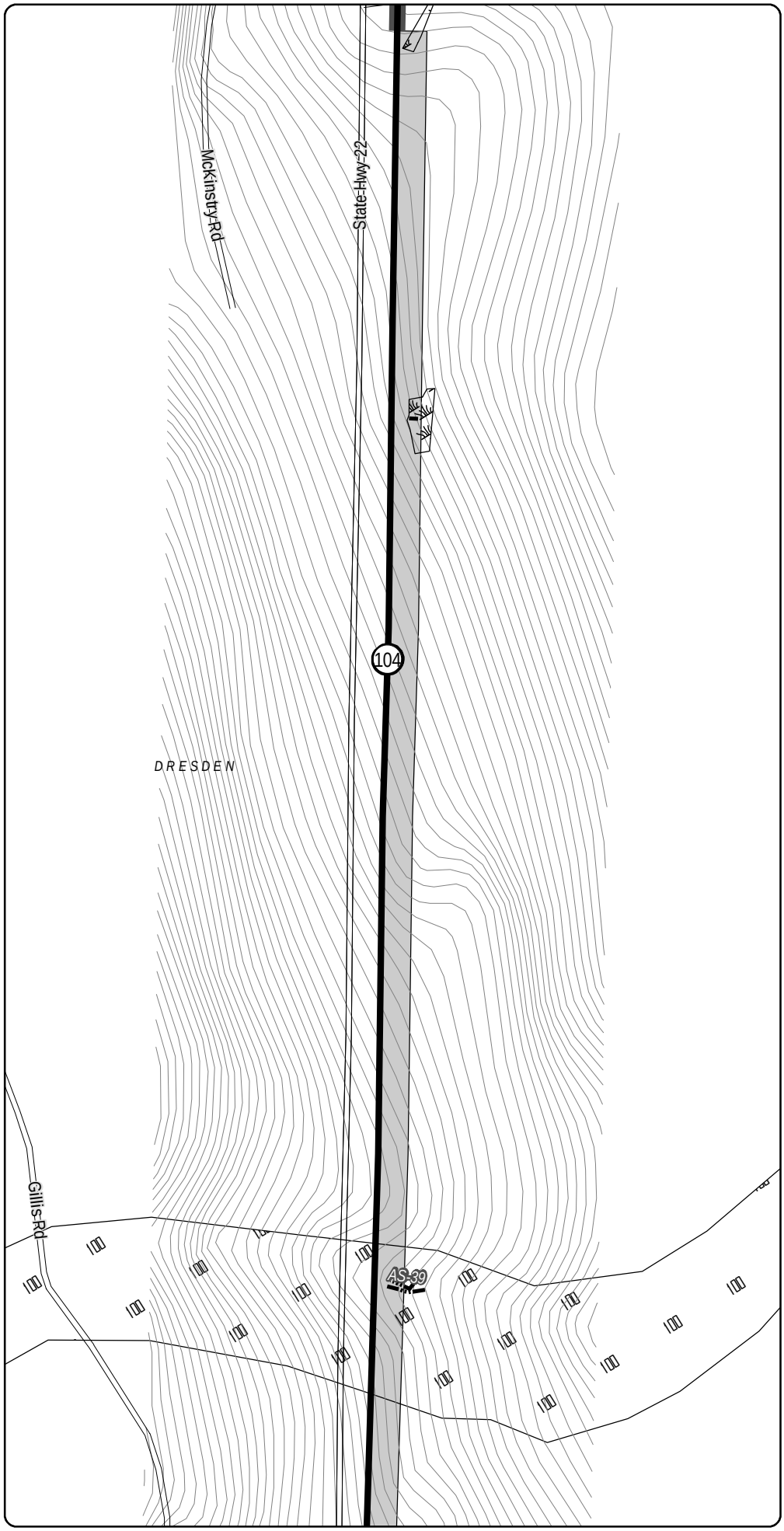

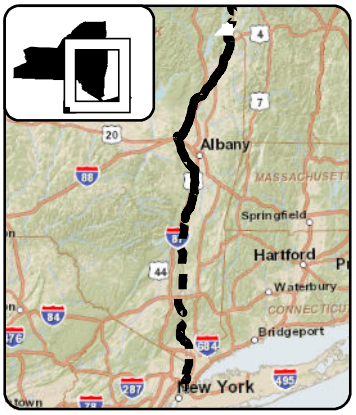

LEGEND

- CHPE Project Milepost
- Proposed CHPE Terrestrial Route HVDC
- Proposed CHPE Submarine Route HVDC
- Proposed CHPE Terrestrial Route HVAC
- Preliminary Construction Corridor
- Perennial Stream Top of Bank
- Intermittent Stream
- Ditch
- Wetland Delineation Line
- Wetland
- 100 Year Flood Zone
- 500 Year Flood Zone
- Hydrography
- Town Boundary
- County Boundary
- Proposed HDD Location
- Proposed Pipe Bridge Location
- Roads
- Rail Line
- Contour - 2'

0 100 200
Feet

Transmission Developers Inc.

Champlain Hudson Power Express Project

Champlain Hudson Power Express Inc.

Plan View Map

Terrestrial Route

Sheet 8 of 370

Prepared on 2/27/2012

by: HDR & TRC

DATA SOURCES: ESRI, NYSDOT, FEMA, NYDEC, NWI, TDI, TRC

R:\Projects\GIS_2009\168272_TDI_Hudson\MXD\USACE\Terrestrial_Route_8x11_usace_2012.mxd

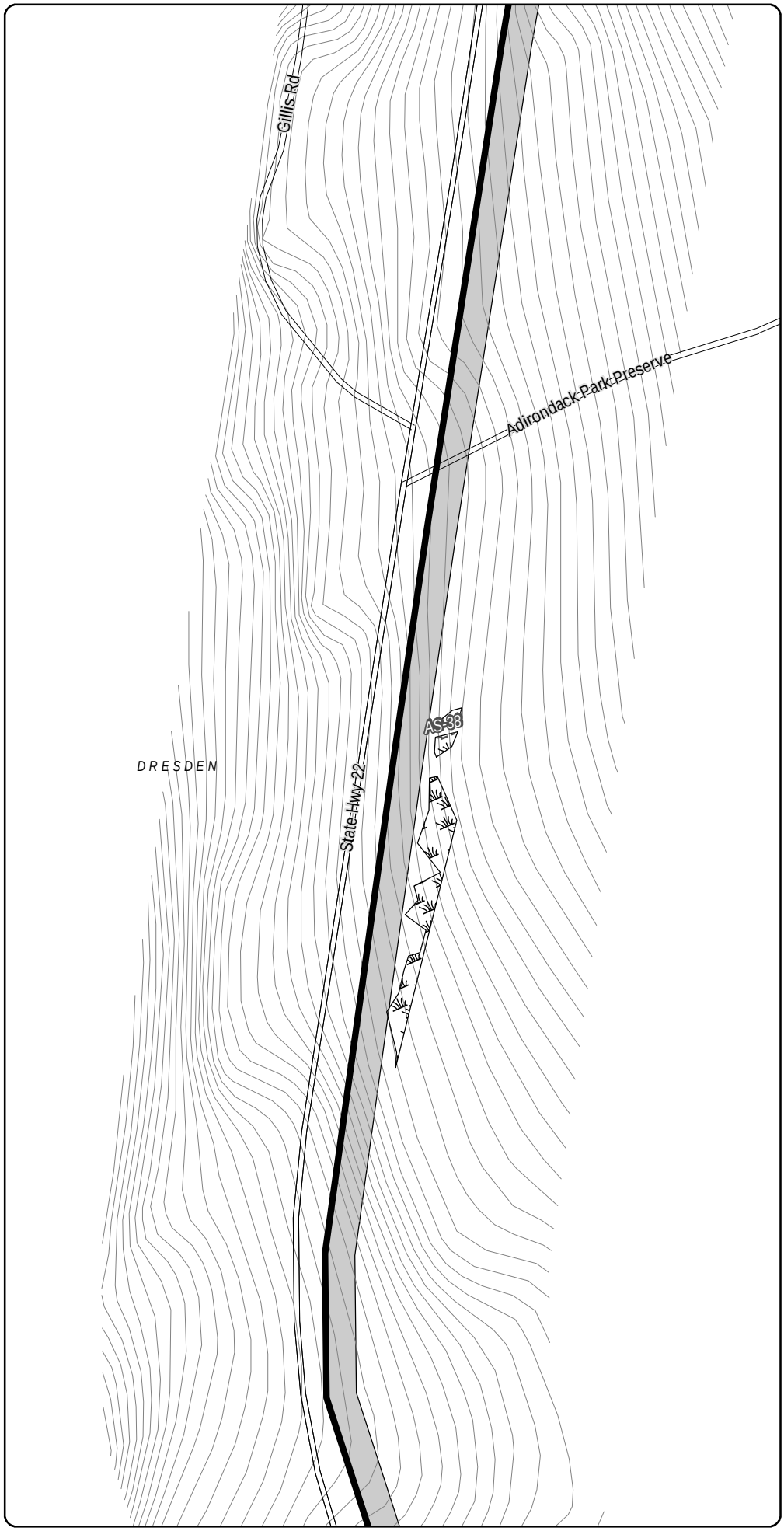

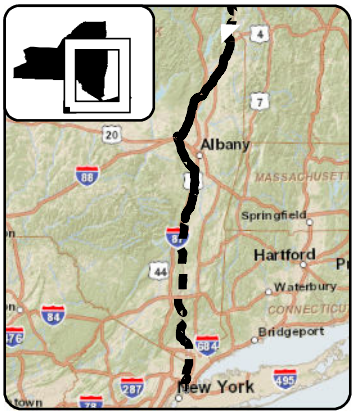

LEGEND

- CHPE Project Milepost
- Proposed CHPE Terrestrial Route HVDC
- Proposed CHPE Submarine Route HVDC
- Proposed CHPE Terrestrial Route HVAC
- Preliminary Construction Corridor
- Perennial Stream Top of Bank
- Intermittent Stream
- Ditch
- Wetland Delineation Line
- Wetland
- 100 Year Flood Zone
- 500 Year Flood Zone
- Hydrography
- Town Boundary
- County Boundary
- Proposed HDD Location
- Proposed Pipe Bridge Location
- Roads
- Rail Line
- Contour - 2'

0 100 200
Feet

Transmission Developers Inc.

Champlain Hudson Power Express Project

Champlain Hudson Power Express Inc.

Plan View Map

Terrestrial Route

Sheet 9 of 370

Prepared on 2/27/2012

by: HDR & TRC

DATA SOURCES: ESRI, NYSDOT, FEMA, NYDEC, NWI, TDI, TRC

R:\Projects\GIS_2009\168272_TDI_Hudson\MXD\USACE\Terrestrial_Route_8x11_usace_2012.mxd

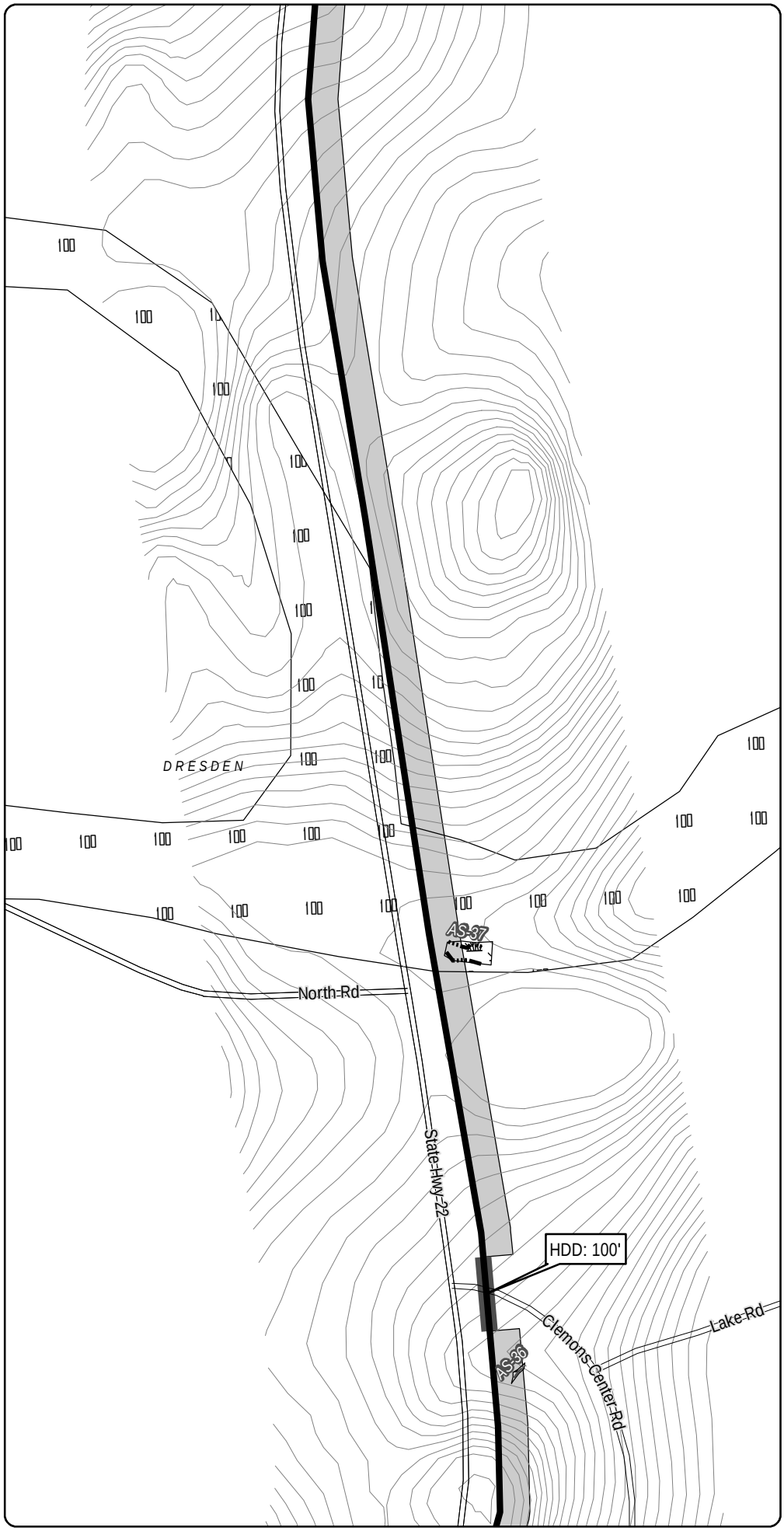

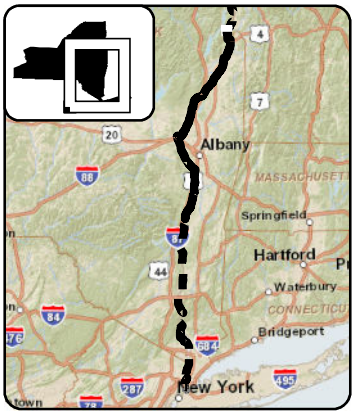

LEGEND

- CHPE Project Milepost
- Proposed CHPE Terrestrial Route HVDC
- Proposed CHPE Submarine Route HVDC
- Proposed CHPE Terrestrial Route HVAC
- Preliminary Construction Corridor
- Perennial Stream Top of Bank
- Intermittent Stream
- Ditch
- Wetland Delineation Line
- Wetland
- 100 Year Flood Zone
- 500 Year Flood Zone
- Hydrography
- Town Boundary
- County Boundary
- Proposed HDD Location
- Proposed Pipe Bridge Location
- Roads
- Rail Line
- Contour - 2'

N

0 100 200

Feet

Transmission Developers Inc.

Champlain Hudson Power Express Project

Champlain Hudson Power Express Inc.

Plan View Map

Terrestrial Route

Sheet 10 of 370

Prepared on 2/27/2012

by: HDR & TRC

R:\Projects\GIS_2009\168272_TDI_Hudson\MXD\USACE\Terrestrial_Route_8x11_usace_2012.mxd

DATA SOURCES: ESRI, NYSDOT, FEMA, NYDEC, NWI, TDI, TRC

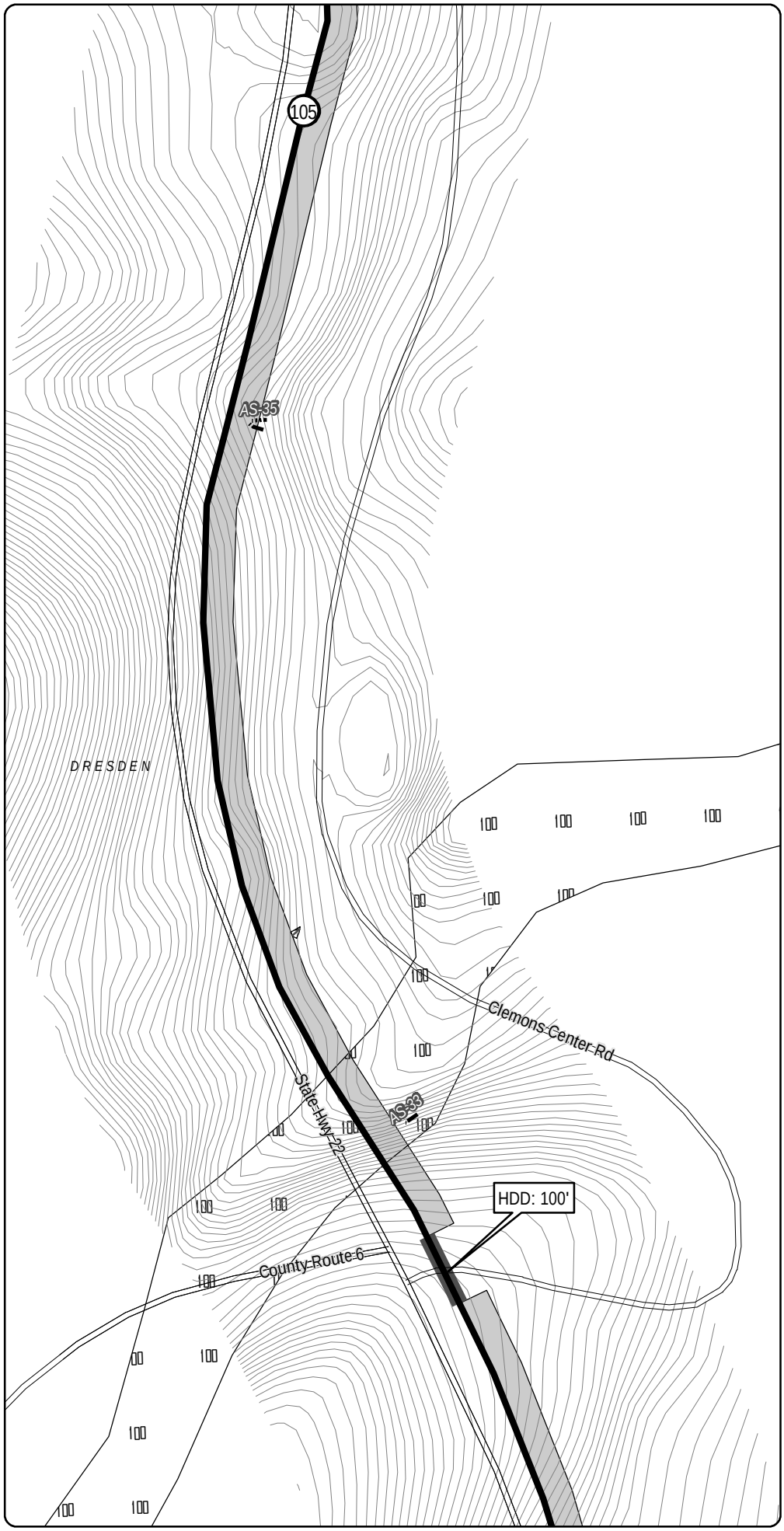

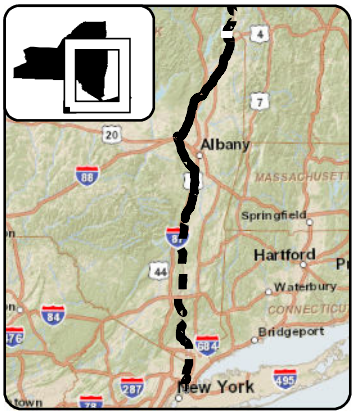

LEGEND

- CHPE Project Milepost
- Proposed CHPE Terrestrial Route HVDC
- Proposed CHPE Submarine Route HVDC
- Proposed CHPE Terrestrial Route HVAC
- Preliminary Construction Corridor
- Perennial Stream Top of Bank
- Intermittent Stream
- Ditch
- Wetland Delineation Line
- Wetland
- 100 Year Flood Zone
- 500 Year Flood Zone
- Hydrography
- Town Boundary
- County Boundary
- Proposed HDD Location
- Proposed Pipe Bridge Location
- Roads
- Rail Line
- Contour - 2'

N

0 100 200

Feet

Transmission Developers Inc.

Champlain Hudson Power Express Project

Champlain Hudson Power Express Inc.

Plan View Map

Terrestrial Route

Sheet 11 of 370

Prepared on 2/27/2012

by: HDR & TRC

DATA SOURCES: ESRI, NYSDOT, FEMA, NYDEC, NWI, TDI, TRC

R:\Projects\GIS_2009\168272_TDI_Hudson\MXD\USACE\Terrestrial_Route_8x11_usace_2012.mxd

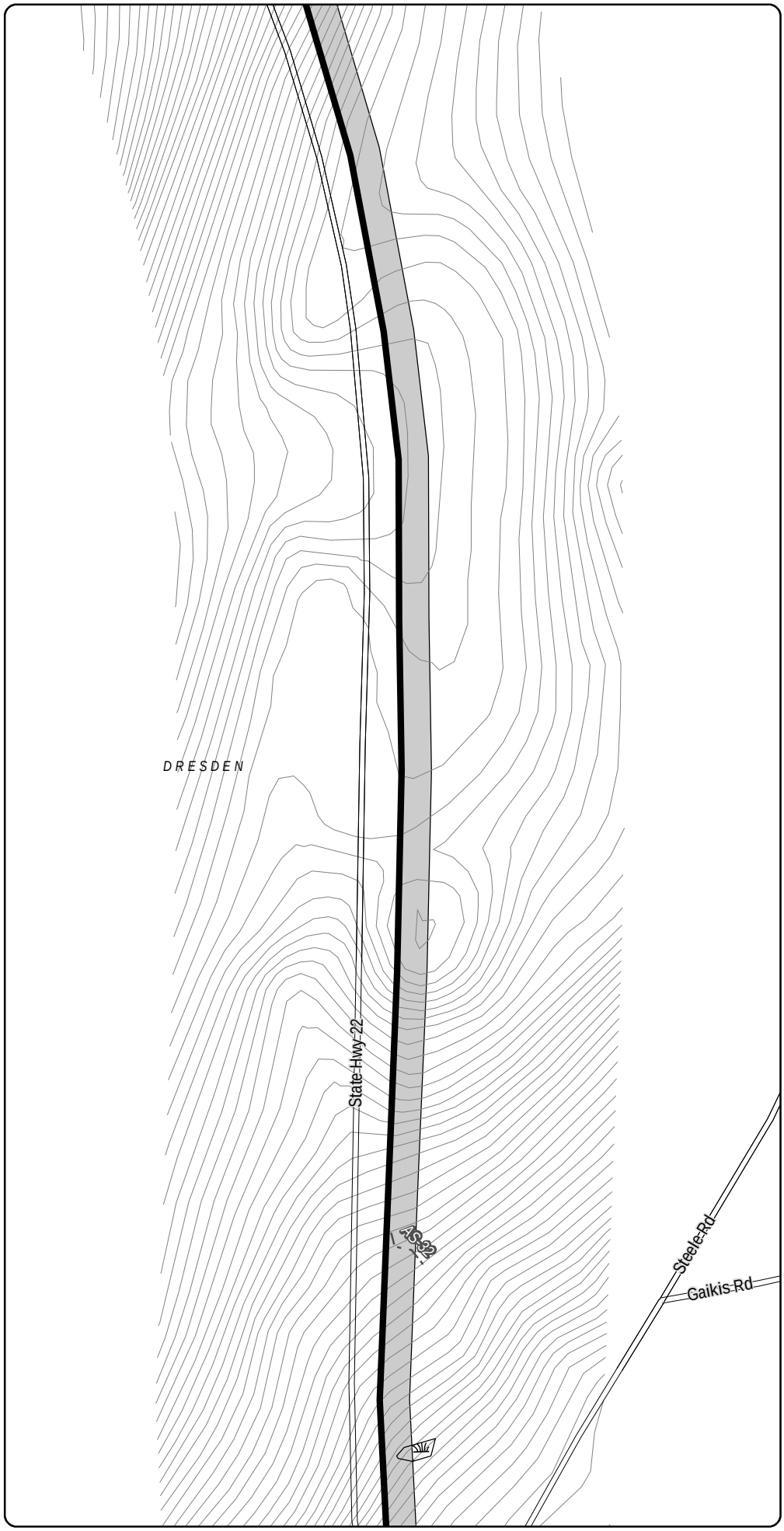

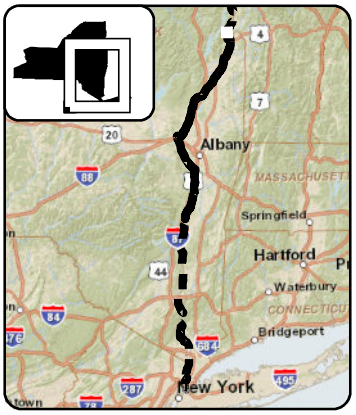

LEGEND

- CHPE Project Milepost
- Proposed CHPE Terrestrial Route HVDC
- Proposed CHPE Submarine Route HVDC
- Proposed CHPE Terrestrial Route HVAC
- Preliminary Construction Corridor
- Perennial Stream Top of Bank
- Intermittent Stream
- Ditch
- Wetland Delineation Line
- Wetland
- 100 Year Flood Zone
- 500 Year Flood Zone
- Hydrography
- Town Boundary
- County Boundary
- Proposed HDD Location
- Proposed Pipe Bridge Location
- Roads
- Rail Line
- Contour - 2'

N

0 100 200

Feet

Transmission Developers Inc.

Champlain Hudson Power Express Project

Champlain Hudson Power Express Inc.

Plan View Map

Terrestrial Route

Sheet 12 of 370

Prepared on 2/27/2012

by: HDR & TRC

DATA SOURCES: ESRI, NYSDOT, FEMA, NYDEC, NWI, TDI, TRC

R:\Projects\GIS_2009\168272_TDI_Hudson\MXD\USACE\Terrestrial_Route_8x11_usace_2012.mxd

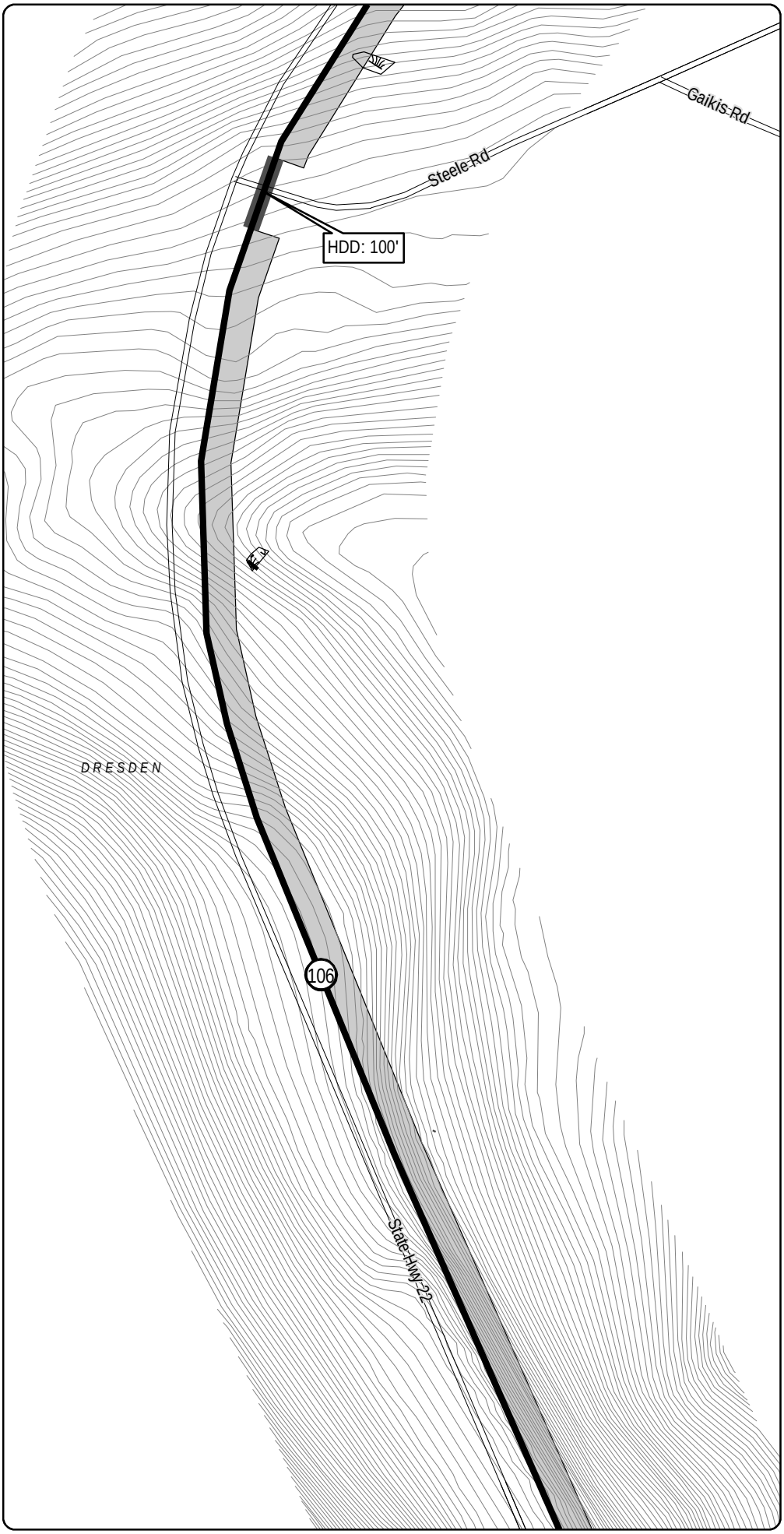

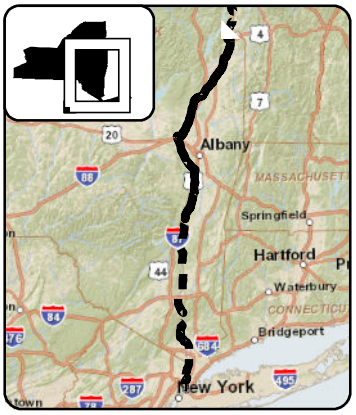

LEGEND

- CHPE Project Milepost
- Proposed CHPE Terrestrial Route HVDC
- Proposed CHPE Submarine Route HVDC
- Proposed CHPE Terrestrial Route HVAC
- Preliminary Construction Corridor
- Perennial Stream Top of Bank
- Intermittent Stream
- Ditch
- Wetland Delineation Line
- Wetland
- 100 Year Flood Zone
- 500 Year Flood Zone
- Hydrography
- Town Boundary
- County Boundary
- Proposed HDD Location
- Proposed Pipe Bridge Location
- Roads
- Rail Line
- Contour - 2'

0 100 200
Feet

Transmission Developers Inc.

Champlain Hudson Power Express Project

Champlain Hudson Power Express Inc.

Plan View Map

Terrestrial Route

Sheet 13 of 370

Prepared on 2/27/2012

by: HDR & TRC

R:\Projects\GIS_2009\168272_TDI_Hudson\MXD\USACE\Terrestrial_Route_8x11_usace_2012.mxd

DATA SOURCES: ESRI, NYSDOT, FEMA, NYDEC, NWI, TDI, TRC

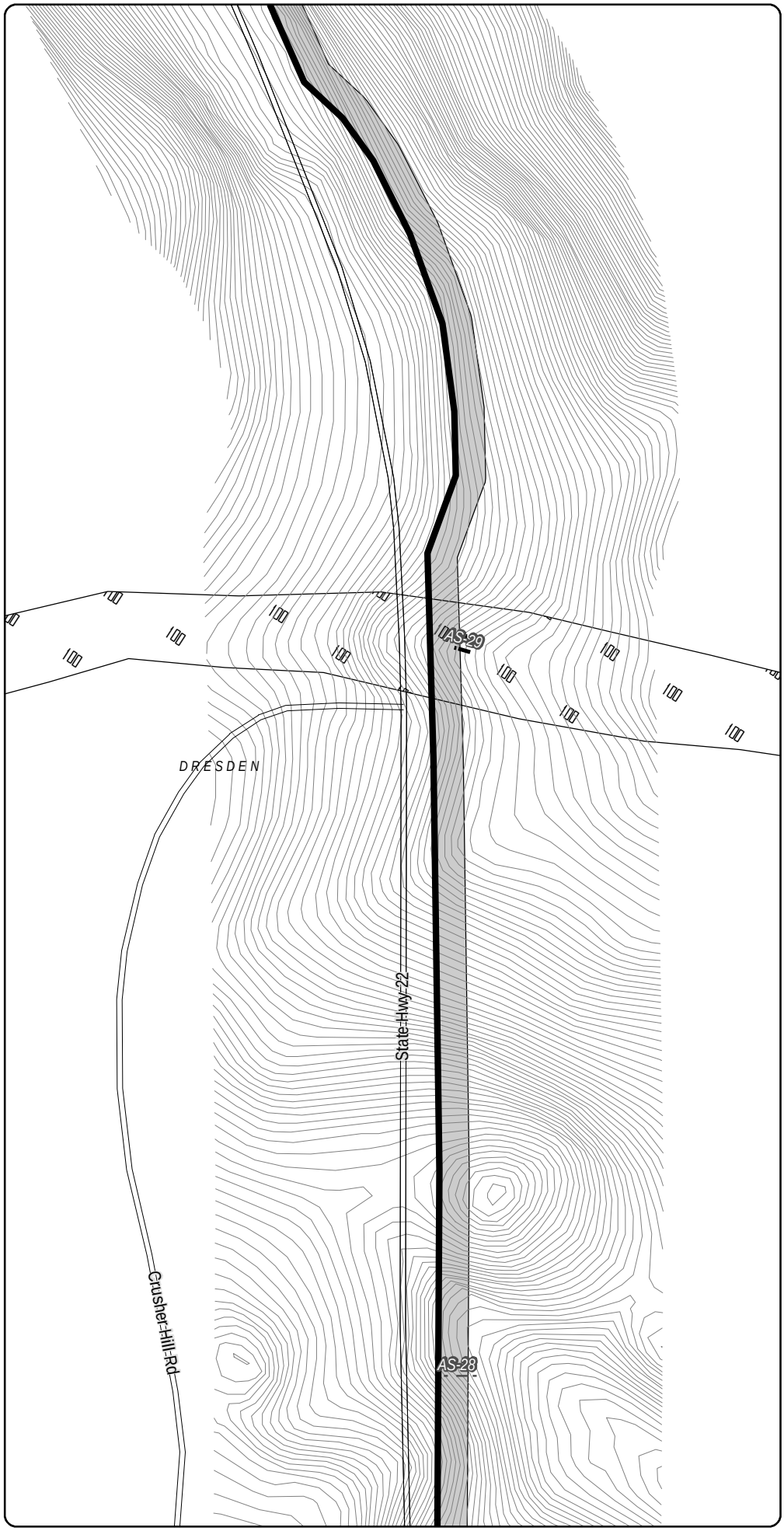

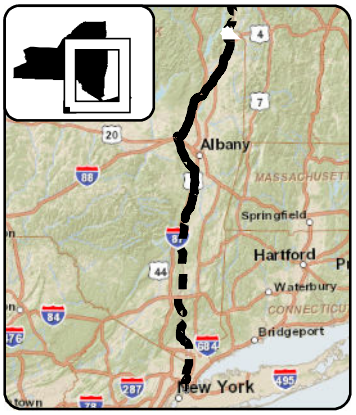

LEGEND

- CHPE Project Milepost
- Proposed CHPE Terrestrial Route HVDC
- Proposed CHPE Submarine Route HVDC
- Proposed CHPE Terrestrial Route HVAC
- Preliminary Construction Corridor
- Perennial Stream Top of Bank
- Intermittent Stream
- Ditch
- Wetland Delineation Line
- Wetland
- 100 Year Flood Zone
- 500 Year Flood Zone
- Hydrography
- Town Boundary
- County Boundary
- Proposed HDD Location
- Proposed Pipe Bridge Location
- Roads
- Rail Line
- Contour - 2'

0 100 200
Feet

Transmission Developers Inc.

Champlain Hudson Power Express Project

Champlain Hudson Power Express Inc.

Plan View Map

Terrestrial Route

Sheet 14 of 370

Prepared on 2/27/2012

by: HDR & TRC

DATA SOURCES: ESRI, NYSDOT, FEMA, NYDEC, NWI, TDI, TRC

R:\Projects\GIS_2009\168272_TDI_Hudson\MXD\USACE\Terrestrial_Route_8x11_usace_2012.mxd

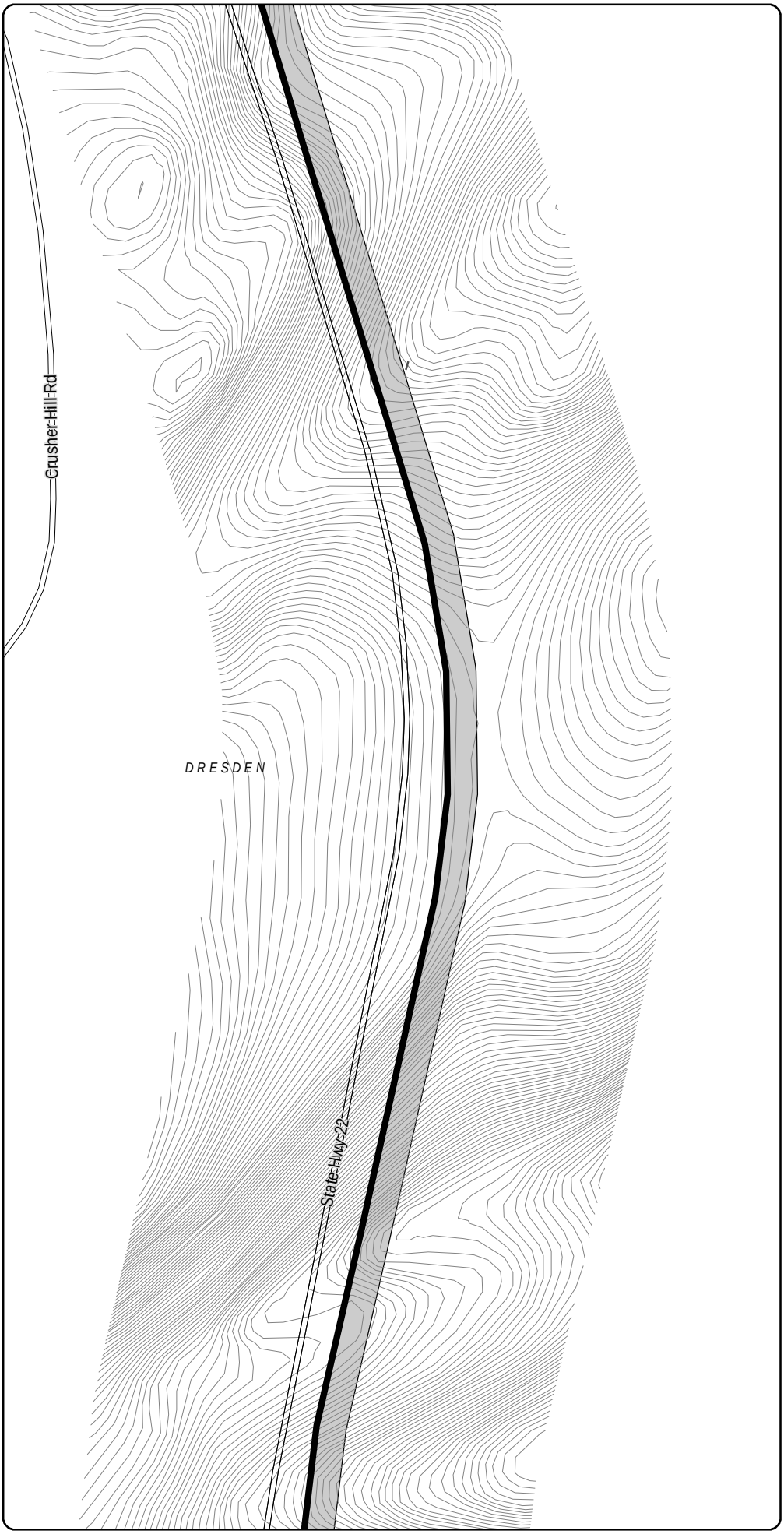

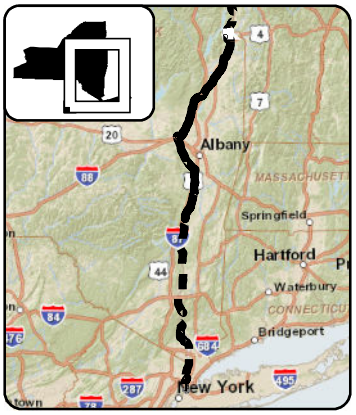

LEGEND

- CHPE Project Milepost
- Proposed CHPE Terrestrial Route HVDC
- Proposed CHPE Submarine Route HVDC
- Proposed CHPE Terrestrial Route HVAC
- Preliminary Construction Corridor
- Perennial Stream Top of Bank
- Intermittent Stream
- Ditch
- Wetland Delineation Line
- Wetland
- 100 Year Flood Zone
- 500 Year Flood Zone
- Hydrography
- Town Boundary
- County Boundary
- Proposed HDD Location
- Proposed Pipe Bridge Location
- Roads
- Rail Line
- Contour - 2'

0 100 200
Feet

Transmission Developers Inc.

Champlain Hudson Power Express Project

Champlain Hudson Power Express Inc.

Plan View Map

Terrestrial Route

Sheet 15 of 370

Prepared on 2/27/2012

by: HDR & TRC

DATA SOURCES: ESRI, NYSDOT, FEMA, NYDEC, NWI, TDI, TRC

R:\Projects\GIS_2009\168272_TDI_Hudson\MXD\USACE\Terrestrial_Route_8x11_usace_2012.mxd

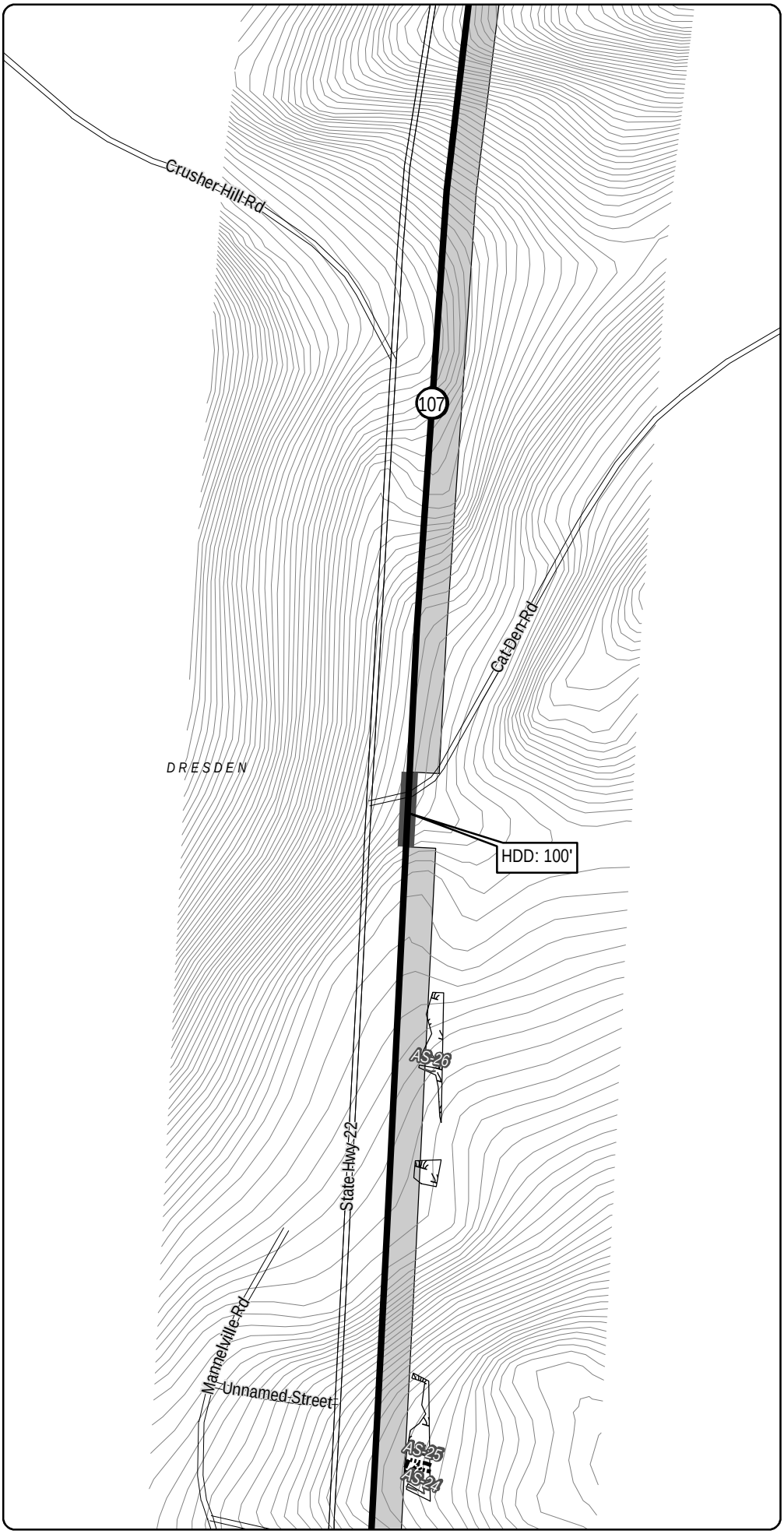

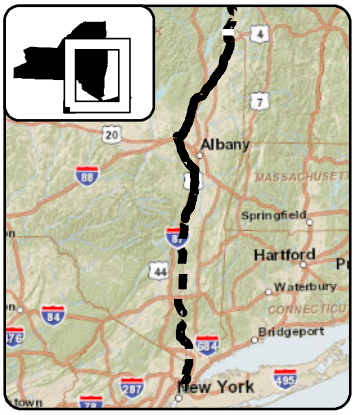

LEGEND

- CHPE Project Milepost
- Proposed CHPE Terrestrial Route HVDC
- Proposed CHPE Submarine Route HVDC
- Proposed CHPE Terrestrial Route HVAC
- Preliminary Construction Corridor
- Perennial Stream Top of Bank
- Intermittent Stream
- Ditch
- Wetland Delineation Line
- Wetland
- 100 Year Flood Zone
- 500 Year Flood Zone
- Hydrography
- Town Boundary
- County Boundary
- Proposed HDD Location
- Proposed Pipe Bridge Location
- Roads
- Rail Line
- Contour - 2'

0 100 200
Feet

Transmission Developers Inc.

Champlain Hudson Power Express Project

Champlain Hudson Power Express Inc.

Plan View Map
Terrestrial Route

Sheet 16 of 370

Prepared on 2/27/2012

by: HDR & TRC

DATA SOURCES: ESRI, NYSDOT, FEMA, NYDEC, NWI, TDI, TRC

R:\Projects\GIS_2009\168272_TDI_Hudson\MXD\USACE\Terrestrial_Route_8x11_usace_2012.mxd

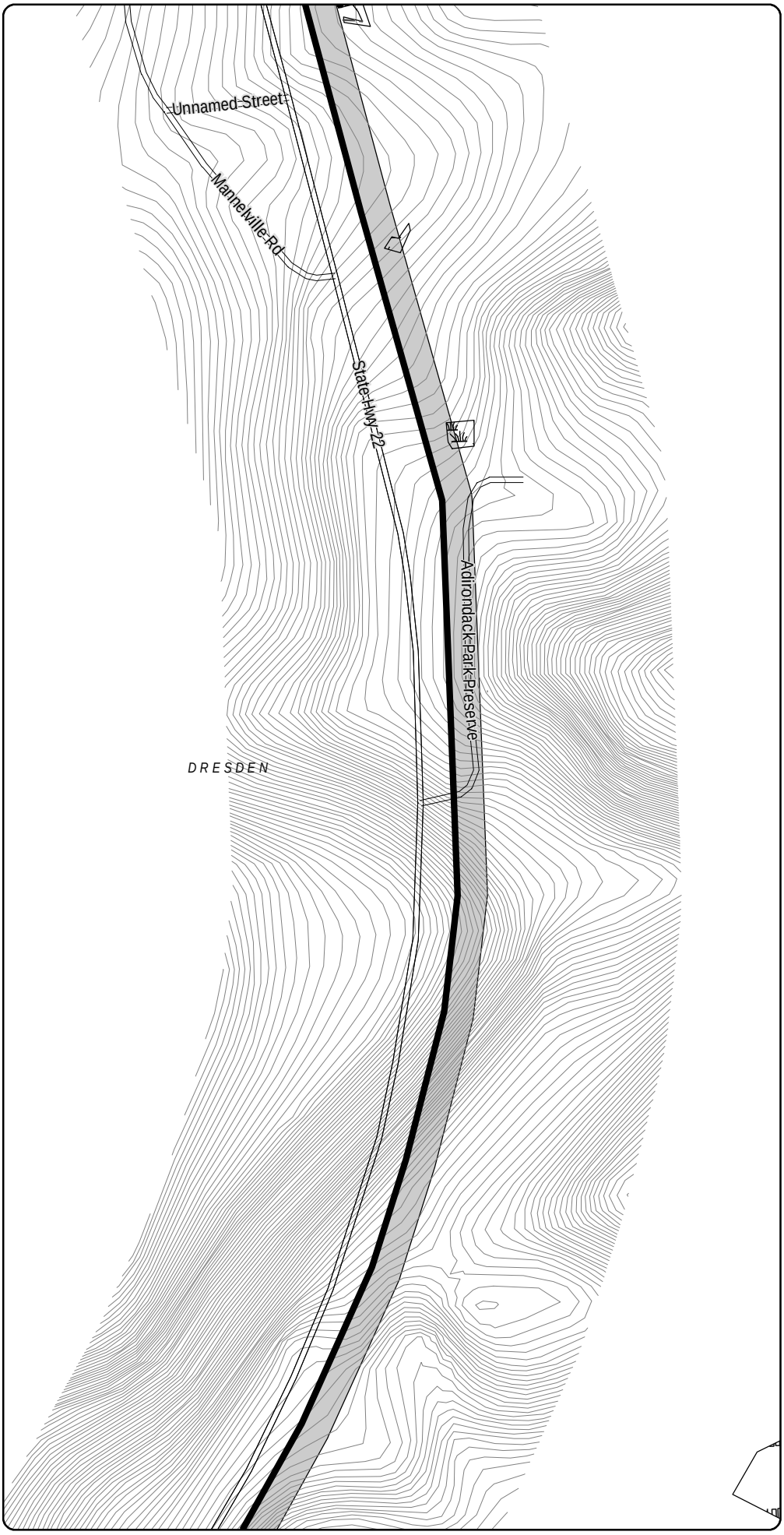

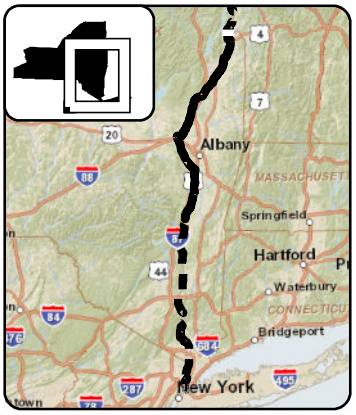

LEGEND

- CHPE Project Milepost
- Proposed CHPE Terrestrial Route HVDC
- Proposed CHPE Submarine Route HVDC
- Proposed CHPE Terrestrial Route HVAC
- Preliminary Construction Corridor
- Perennial Stream Top of Bank
- Intermittent Stream
- Ditch
- Wetland Delineation Line
- Wetland
- 100 Year Flood Zone
- 500 Year Flood Zone
- Hydrography
- Town Boundary
- County Boundary
- Proposed HDD Location
- Proposed Pipe Bridge Location
- Roads
- Rail Line
- Contour - 2'

N

0 100 200

Feet

Transmission Developers Inc.

Champlain Hudson Power Express Project

Champlain Hudson Power Express Inc.

Plan View Map

Terrestrial Route

Sheet 17 of 370

Prepared on 2/27/2012

by: HDR & TRC

R:\Projects\GIS_2009\168272_TDI_Hudson\MXD\USACE\Terrestrial_Route_8x11_usace_2012.mxd

DATA SOURCES: ESRI, NYSDOT, FEMA, NYDEC, NWI, TDI, TRC



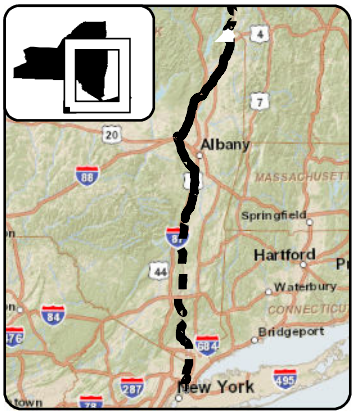

LEGEND

- CHPE Project Milepost
- Proposed CHPE Terrestrial Route HVDC
- Proposed CHPE Submarine Route HVDC
- Proposed CHPE Terrestrial Route HVAC
- Preliminary Construction Corridor
- Perennial Stream Top of Bank
- Intermittent Stream
- Ditch
- Wetland Delineation Line
- Wetland
- 100 Year Flood Zone
- 500 Year Flood Zone
- Hydrography
- Town Boundary
- County Boundary
- Proposed HDD Location
- Proposed Pipe Bridge Location
- Roads
- Rail Line
- Contour - 2'

0 100 200
Feet

Transmission Developers Inc.

Champlain Hudson Power Express Project

Champlain Hudson Power Express Inc.

Plan View Map

Terrestrial Route

Sheet 18 of 370

Prepared on 2/27/2012

by: HDR & TRC

DATA SOURCES: ESRI, NYSDOT, FEMA, NYDEC, NWI, TDI, TRC

R:\Projects\GIS_2009\168272_TDI_Hudson\MXD\USACE\Terrestrial_Route_8x11_usace_2012.mxd

Sheet 18

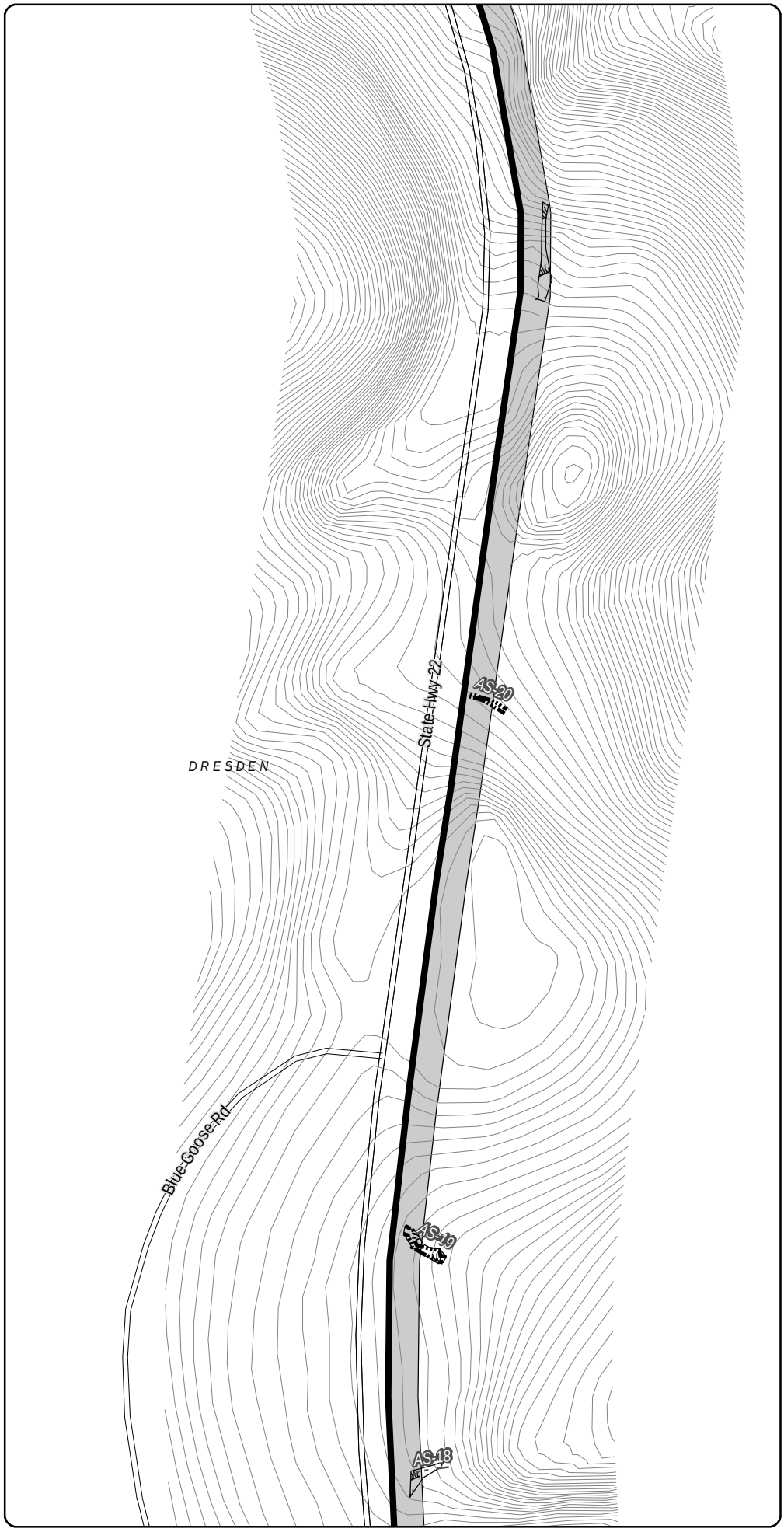

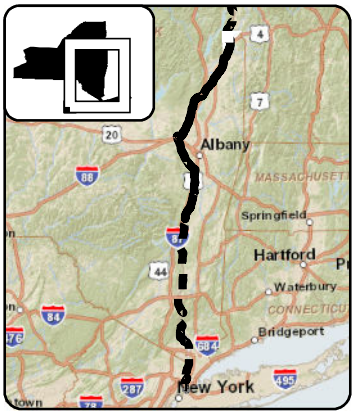

LEGEND

- CHPE Project Milepost
- Proposed CHPE Terrestrial Route HVDC
- Proposed CHPE Submarine Route HVDC
- Proposed CHPE Terrestrial Route HVAC
- Preliminary Construction Corridor
- Perennial Stream Top of Bank
- Intermittent Stream
- Ditch
- Wetland Delineation Line
- Wetland
- 100 Year Flood Zone
- 500 Year Flood Zone
- Hydrography
- Town Boundary
- County Boundary
- Proposed HDD Location
- Proposed Pipe Bridge Location
- Roads
- Rail Line
- Contour - 2'

0 100 200
Feet

Transmission Developers Inc.

Champlain Hudson Power Express Project

Champlain Hudson Power Express Inc.

Plan View Map

Terrestrial Route

Sheet 19 of 370

Prepared on 2/27/2012

by: HDR & TRC

DATA SOURCES: ESRI, NYSDOT, FEMA, NYDEC, NWI, TDI, TRC

Sheet 20

R:\Projects\GIS_2009\168272_TDI_Hudson\MXD\USACE\Terrestrial_Route_8x11_usace_2012.mxd

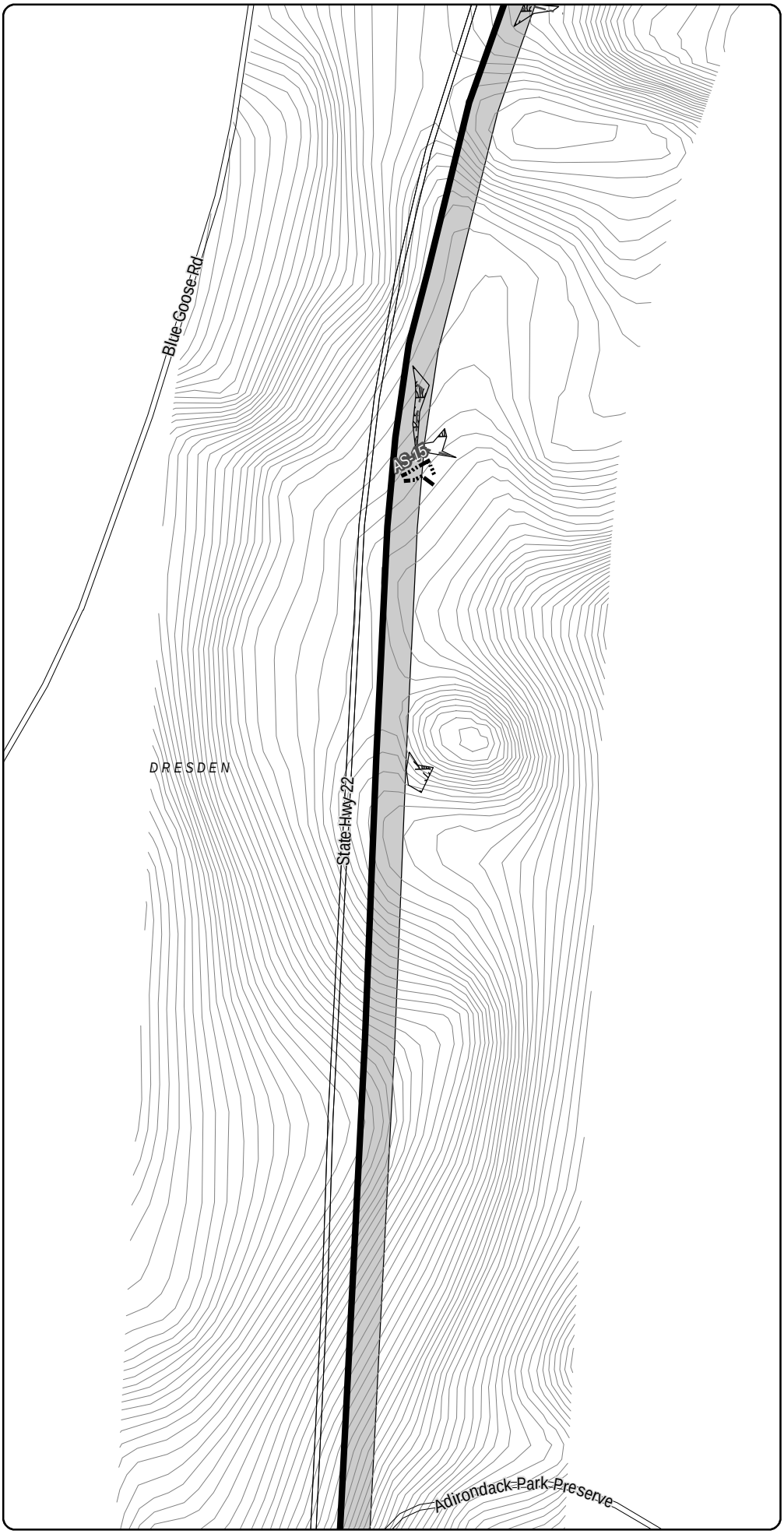

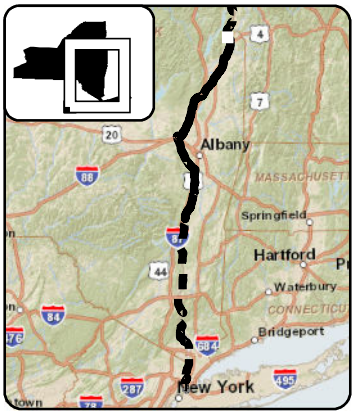

LEGEND

- CHPE Project Milepost
- Proposed CHPE Terrestrial Route HVDC
- Proposed CHPE Submarine Route HVDC
- Proposed CHPE Terrestrial Route HVAC
- Preliminary Construction Corridor
- Perennial Stream Top of Bank
- Intermittent Stream
- Ditch
- Wetland Delineation Line
- Wetland
- 100 Year Flood Zone
- 500 Year Flood Zone
- Hydrography
- Town Boundary
- County Boundary
- Proposed HDD Location
- Proposed Pipe Bridge Location
- Roads
- Rail Line
- Contour - 2'

N

0 100 200

Feet

Transmission Developers Inc.

Champlain Hudson Power Express Project

Champlain Hudson Power Express Inc.

Plan View Map

Terrestrial Route

Sheet 20 of 370

Prepared on 2/27/2012

by: HDR & TRC

DATA SOURCES: ESRI, NYSDOT, FEMA, NYDEC, NWI, TDI, TRC

R:\Projects\GIS_2009\168272_TDI_Hudson\MXD\USACE\Terrestrial_Route_8x11_usace_2012.mxd

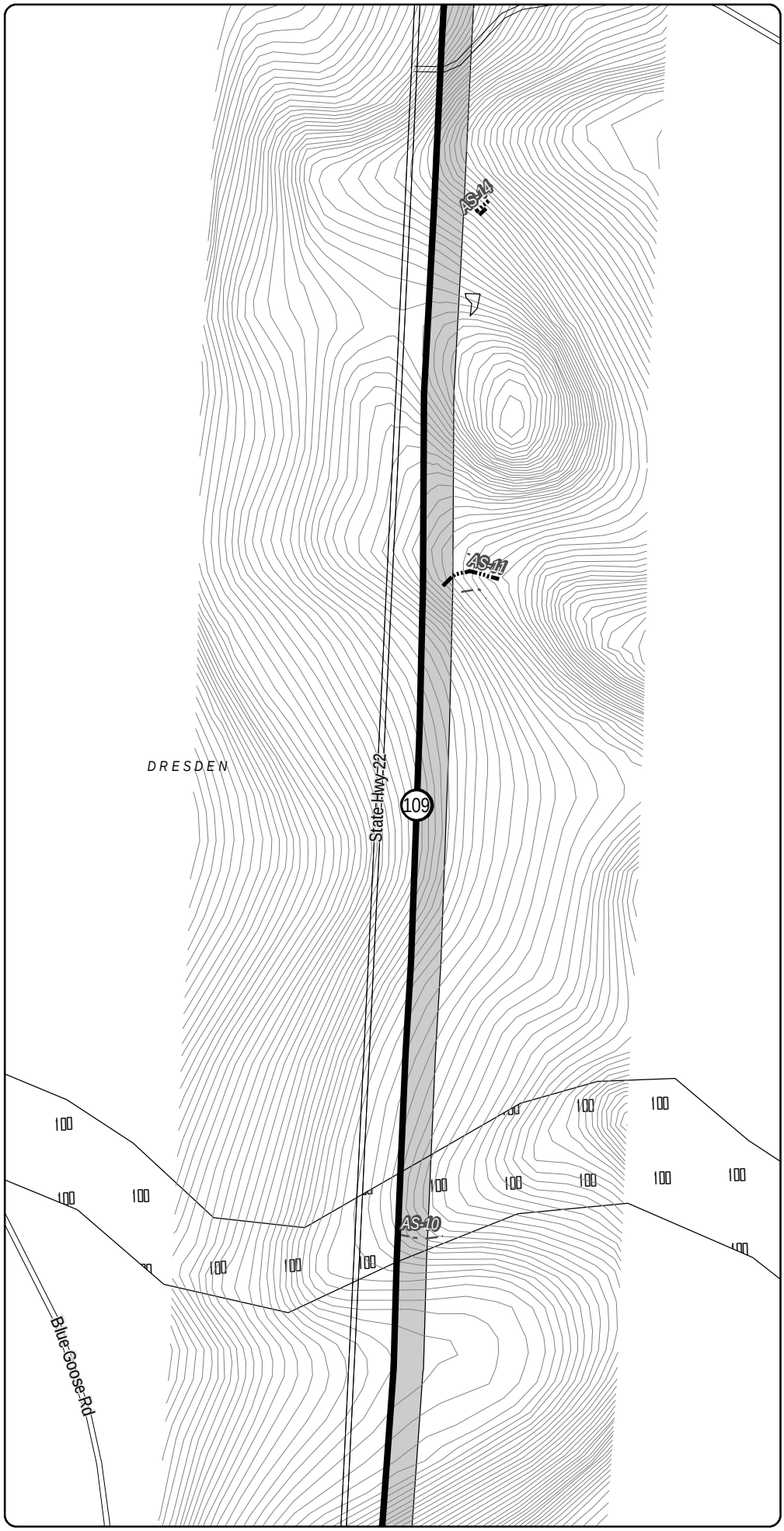

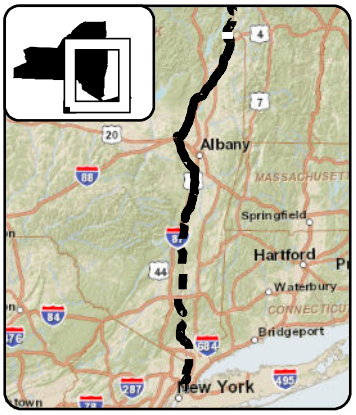

LEGEND

- CHPE Project Milepost
- Proposed CHPE Terrestrial Route HVDC
- Proposed CHPE Submarine Route HVDC
- Proposed CHPE Terrestrial Route HVAC
- Preliminary Construction Corridor
- Perennial Stream Top of Bank
- Intermittent Stream
- Ditch
- Wetland Delineation Line
- Wetland
- 100 Year Flood Zone
- 500 Year Flood Zone
- Hydrography
- Town Boundary
- County Boundary
- Proposed HDD Location
- Proposed Pipe Bridge Location
- Roads
- Rail Line
- Contour - 2'

N

0 100 200

Feet

Transmission Developers Inc.

Champlain Hudson Power Express Project

Champlain Hudson Power Express Inc.

Plan View Map

Terrestrial Route

Sheet 21 of 370

Prepared on 2/27/2012

by: HDR & TRC

DATA SOURCES: ESRI, NYSDOT, FEMA, NYDEC, NWI, TDI, TRC

R:\Projects\GIS_2009\168272_TDI_Hudson\MXD\USACE\Terrestrial_Route_8x11_usace_2012.mxd

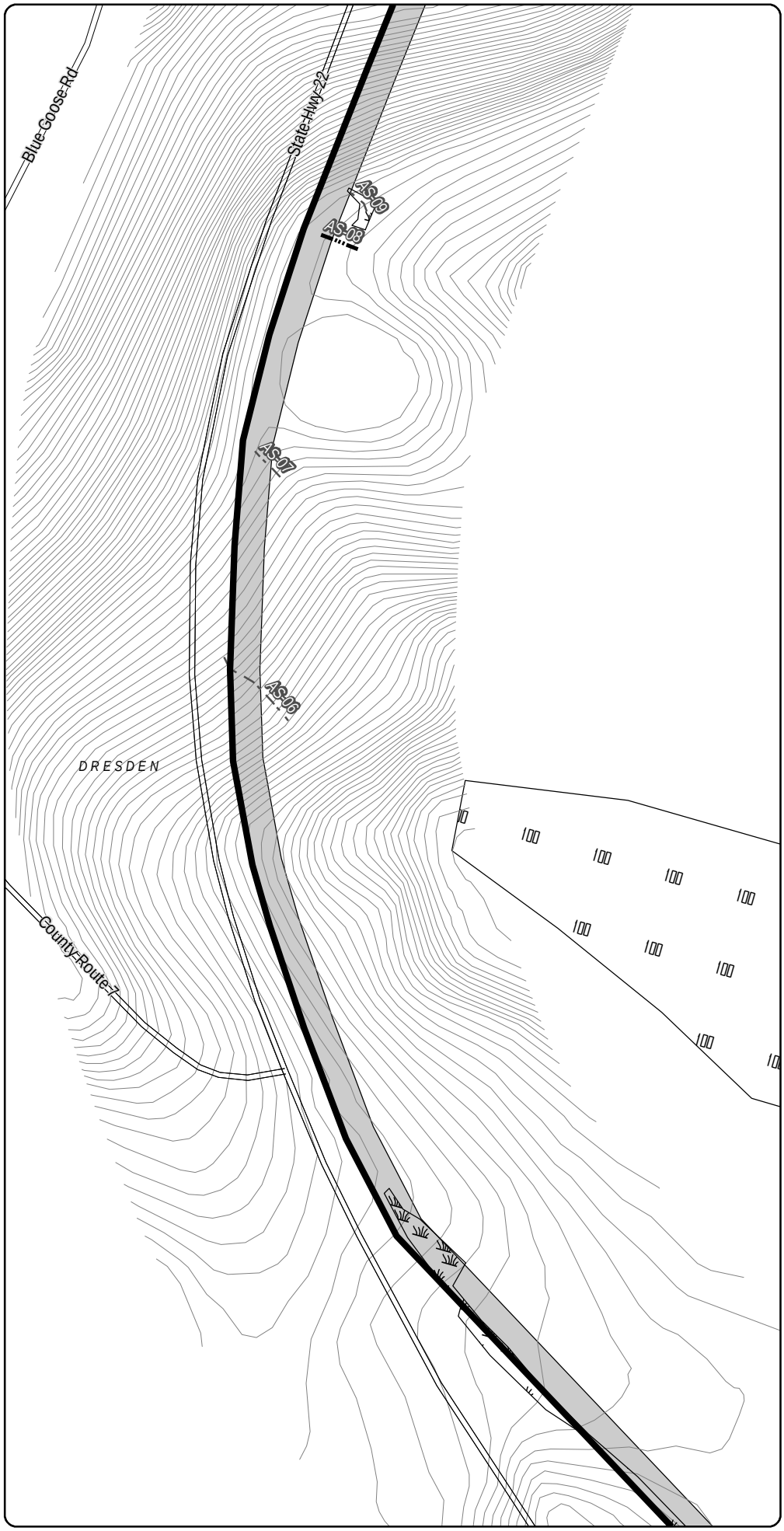

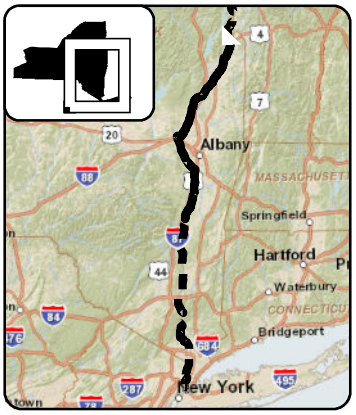

LEGEND

- CHPE Project Milepost
- Proposed CHPE Terrestrial Route HVDC
- Proposed CHPE Submarine Route HVDC
- Proposed CHPE Terrestrial Route HVAC
- Preliminary Construction Corridor
- Perennial Stream Top of Bank
- Intermittent Stream
- Ditch
- Wetland Delineation Line
- Wetland
- 100 Year Flood Zone
- 500 Year Flood Zone
- Hydrography
- Town Boundary
- County Boundary
- Proposed HDD Location
- Proposed Pipe Bridge Location
- Roads
- Rail Line
- Contour - 2'

0 100 200
Feet

Transmission Developers Inc.

Champlain Hudson Power Express Project

Champlain Hudson Power Express Inc.

Plan View Map

Terrestrial Route

Sheet 22 of 370

Prepared on 2/27/2012

by: HDR & TRC

R:\Projects\GIS_2009\168272_TDI_Hudson\MXD\USACE\Terrestrial_Route_8x11_usace_2012.mxd

DATA SOURCES: ESRI, NYSDOT, FEMA, NYDEC, NWI, TDI, TRC

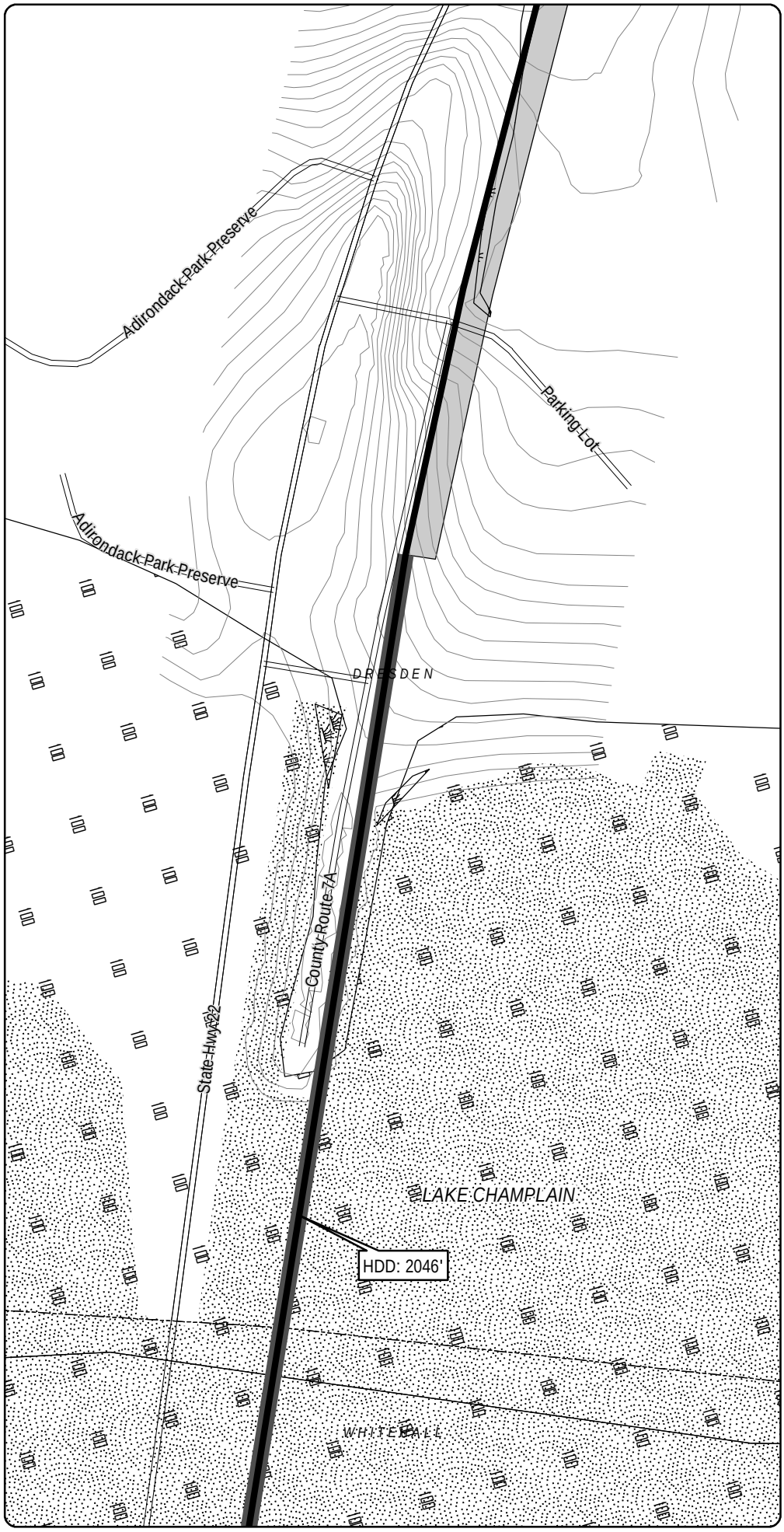

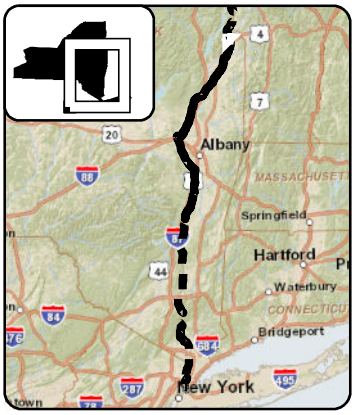

LEGEND

- CHPE Project Milepost
- Proposed CHPE Terrestrial Route HVDC
- Proposed CHPE Submarine Route HVDC
- Proposed CHPE Terrestrial Route HVAC
- Preliminary Construction Corridor
- Perennial Stream Top of Bank
- Intermittent Stream
- Ditch
- Wetland Delineation Line
- Wetland
- 100 Year Flood Zone
- 500 Year Flood Zone
- Hydrography
- Town Boundary
- County Boundary
- Proposed HDD Location
- Proposed Pipe Bridge Location
- Roads
- Rail Line
- Contour - 2'

0 100 200
Feet

Transmission Developers Inc.

Champlain Hudson Power Express Project

Champlain Hudson Power Express Inc.

Plan View Map
Terrestrial Route

Sheet 23 of 370

Prepared on 2/27/2012

by: HDR & TRC

DATA SOURCES: ESRI, NYSDOT, FEMA, NYDEC, NWI, TDI, TRC

R:\Projects\GIS_2009\168272_TDI_Hudson\MXD\USACE\Terrestrial_Route_8x11_usace_2012.mxd

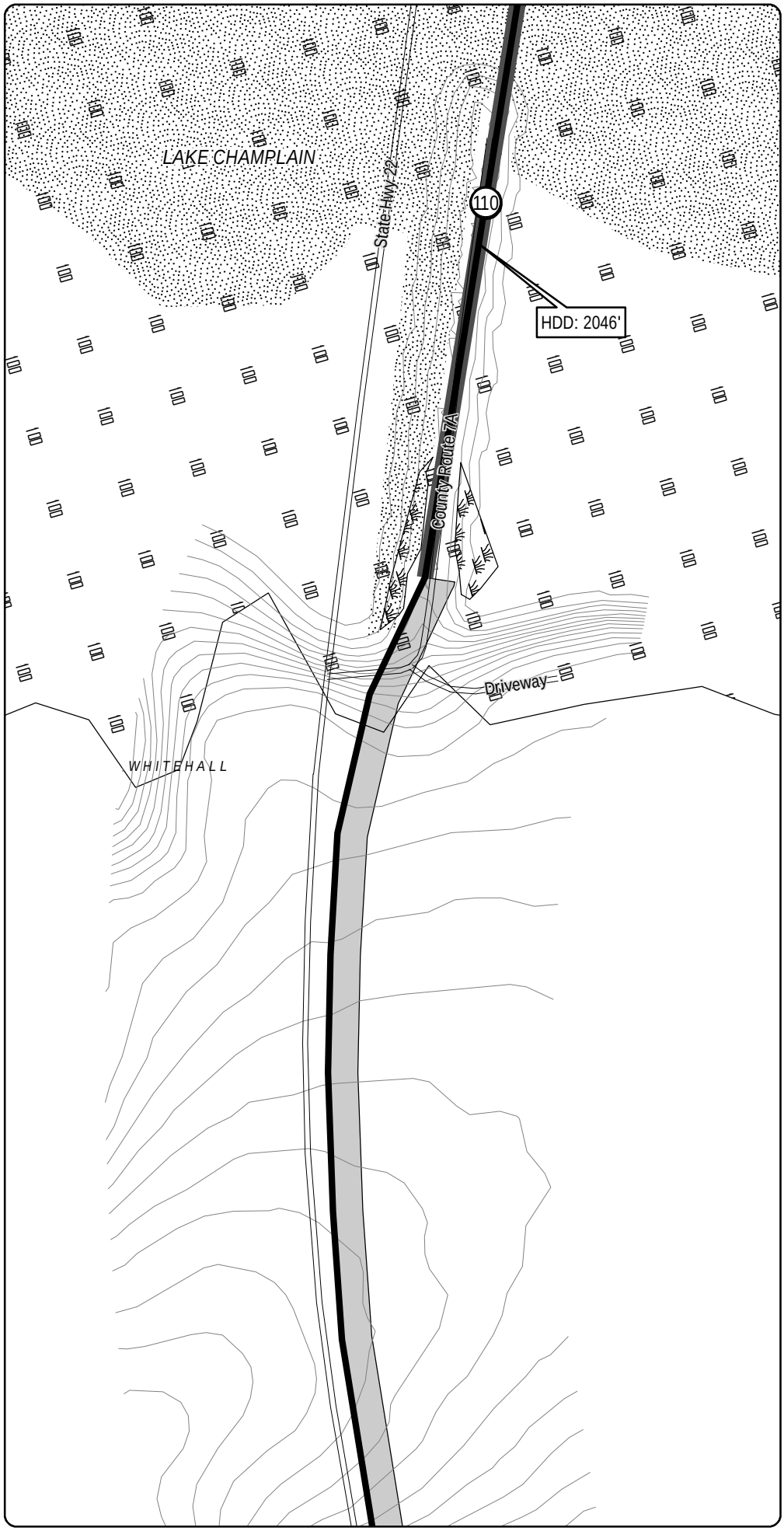

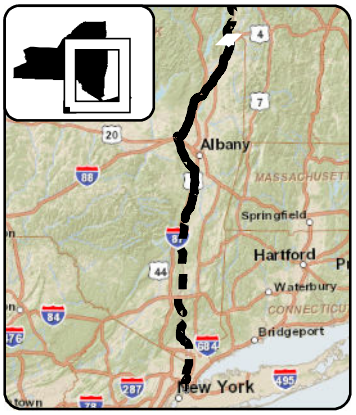

LEGEND

- CHPE Project Milepost
- Proposed CHPE Terrestrial Route HVDC
- Proposed CHPE Submarine Route HVDC
- Proposed CHPE Terrestrial Route HVAC
- Preliminary Construction Corridor
- Perennial Stream Top of Bank
- Intermittent Stream
- Ditch
- Wetland Delineation Line
- Wetland
- 100 Year Flood Zone
- 500 Year Flood Zone
- Hydrography
- Town Boundary
- County Boundary
- Proposed HDD Location
- Proposed Pipe Bridge Location
- Roads
- Rail Line
- Contour - 2'

0 100 200
Feet

Transmission Developers Inc.

Champlain Hudson Power Express Project

Champlain Hudson Power Express Inc.

Plan View Map

Terrestrial Route

Sheet 24 of 370

Prepared on 2/27/2012

by: HDR & TRC

DATA SOURCES: ESRI, NYSDOT, FEMA, NYDEC, NWI, TDI, TRC

R:\Projects\GIS_2009\168272_TDI_Hudson\MXD\USACE\Terrestrial_Route_8x11_usace_2012.mxd

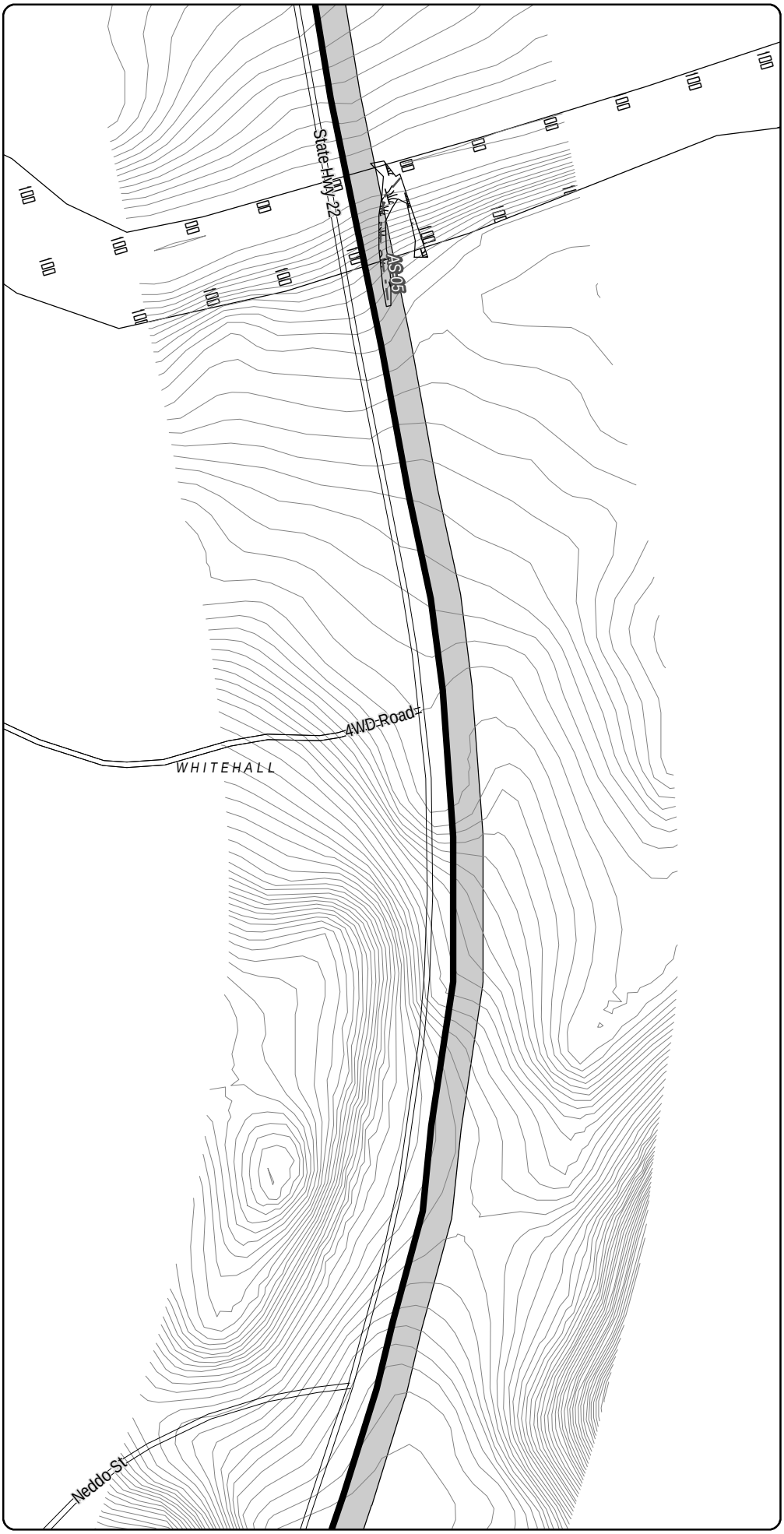

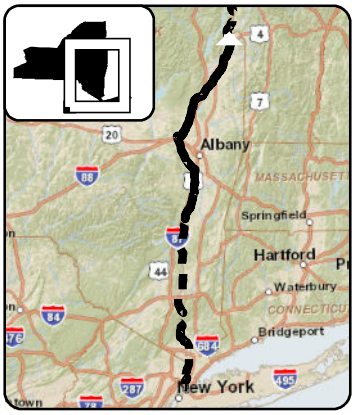

LEGEND

- CHPE Project Milepost
- Proposed CHPE Terrestrial Route HVDC
- Proposed CHPE Submarine Route HVDC
- Proposed CHPE Terrestrial Route HVAC
- Preliminary Construction Corridor
- Perennial Stream Top of Bank
- Intermittent Stream
- Ditch
- Wetland Delineation Line
- Wetland
- 100 Year Flood Zone
- 500 Year Flood Zone
- Hydrography
- Town Boundary
- County Boundary
- Proposed HDD Location
- Proposed Pipe Bridge Location
- Roads
- Rail Line
- Contour - 2'

0 100 200
Feet

Transmission Developers Inc.

Champlain Hudson Power Express Project

Champlain Hudson Power Express Inc.

Plan View Map

Terrestrial Route

Sheet 25 of 370

Prepared on 2/27/2012

by: HDR & TRC

DATA SOURCES: ESRI, NYSDOT, FEMA, NYDEC, NWI, TDI, TRC

R:\Projects\GIS_2009\168272_TDI_Hudson\MXD\USACE\Terrestrial_Route_8x11_usace_2012.mxd

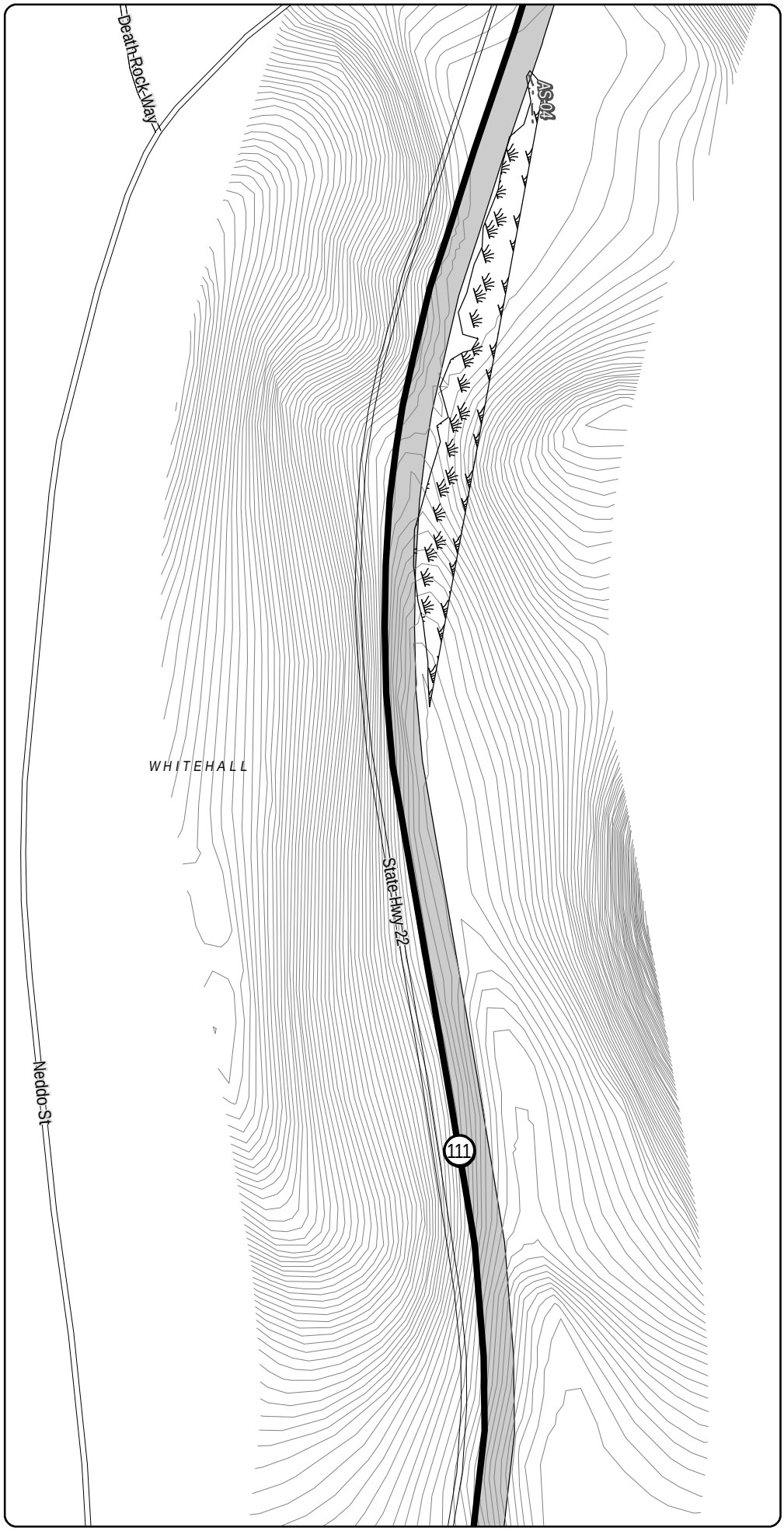

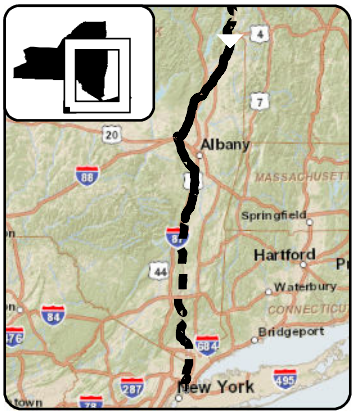

LEGEND

- CHPE Project Milepost
- Proposed CHPE Terrestrial Route HVDC
- Proposed CHPE Submarine Route HVDC
- Proposed CHPE Terrestrial Route HVAC
- Preliminary Construction Corridor
- Perennial Stream Top of Bank
- Intermittent Stream
- Ditch
- Wetland Delineation Line
- Wetland
- 100 Year Flood Zone
- 500 Year Flood Zone
- Hydrography
- Town Boundary
- County Boundary
- Proposed HDD Location
- Proposed Pipe Bridge Location
- Roads
- Rail Line
- Contour - 2'

0 100 200
Feet

Transmission Developers Inc.

Champlain Hudson Power Express Project

Champlain Hudson Power Express Inc.

Plan View Map

Terrestrial Route

Sheet 26 of 370

Prepared on 2/27/2012

by: HDR & TRC

DATA SOURCES: ESRI, NYSDOT, FEMA, NYDEC, NWI, TDI, TRC

R:\Projects\GIS_2009\168272_TDI_Hudson\MXD\USACE\Terrestrial_Route_8x11_usace_2012.mxd

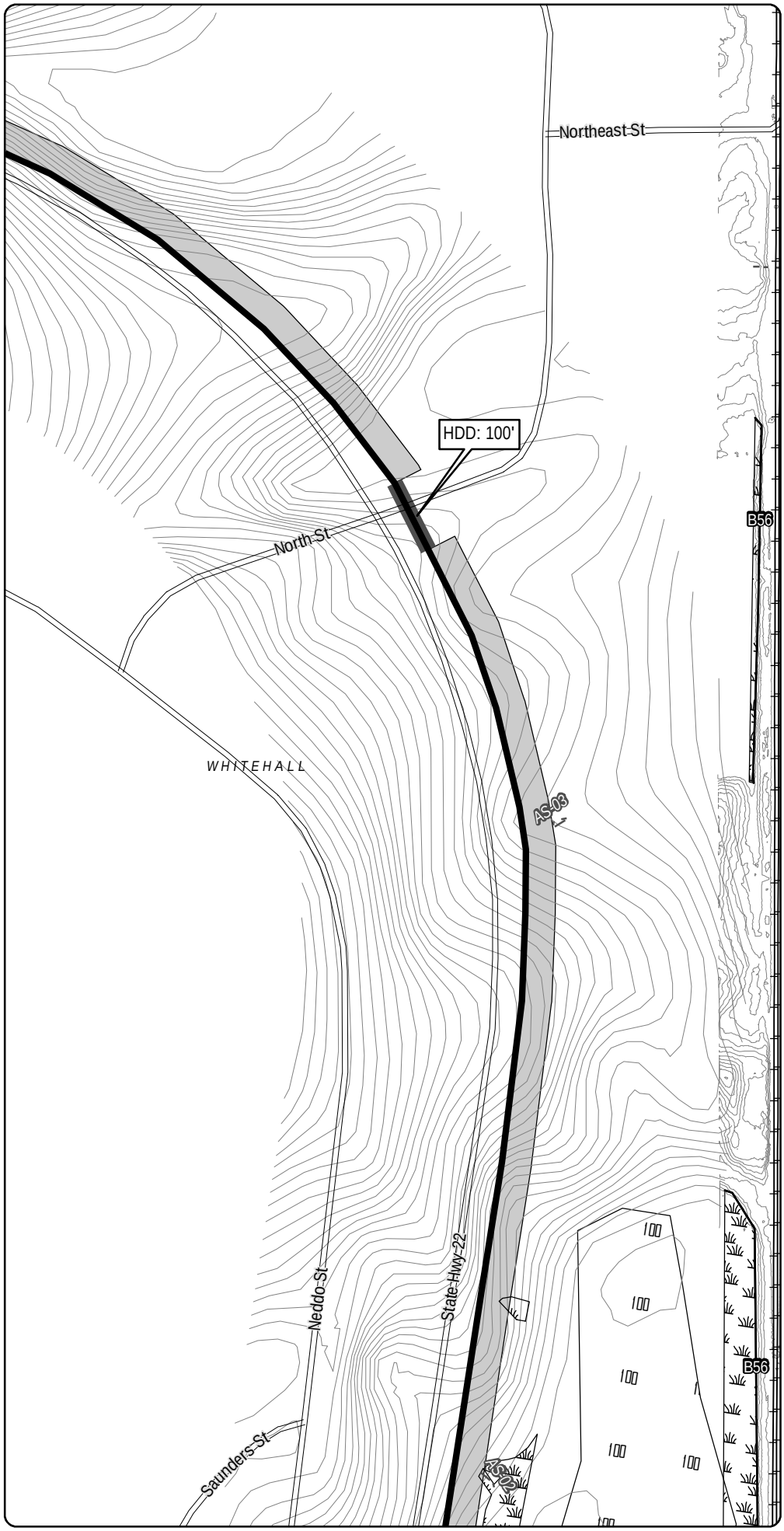

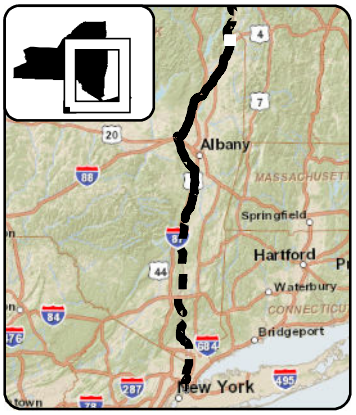

LEGEND

- CHPE Project Milepost
- Proposed CHPE Terrestrial Route HVDC
- Proposed CHPE Submarine Route HVDC
- Proposed CHPE Terrestrial Route HVAC
- Preliminary Construction Corridor
- Perennial Stream Top of Bank
- Intermittent Stream
- Ditch
- Wetland Delineation Line
- Wetland
- 100 Year Flood Zone
- 500 Year Flood Zone
- Hydrography
- Town Boundary
- County Boundary
- Proposed HDD Location
- Proposed Pipe Bridge Location
- Roads
- Rail Line
- Contour - 2'

0 100 200
Feet

Transmission Developers Inc.

Champlain Hudson Power Express Project

Champlain Hudson Power Express Inc.

Plan View Map
Terrestrial Route

Sheet 27 of 370

Prepared on 2/27/2012

by: HDR & TRC

DATA SOURCES: ESRI, NYSDOT, FEMA, NYDEC, NWI, TDI, TRC

R:\Projects\GIS_2009\168272_TDI_Hudson\MXD\USACE\Terrestrial_Route_8x11_usace_2012.mxd

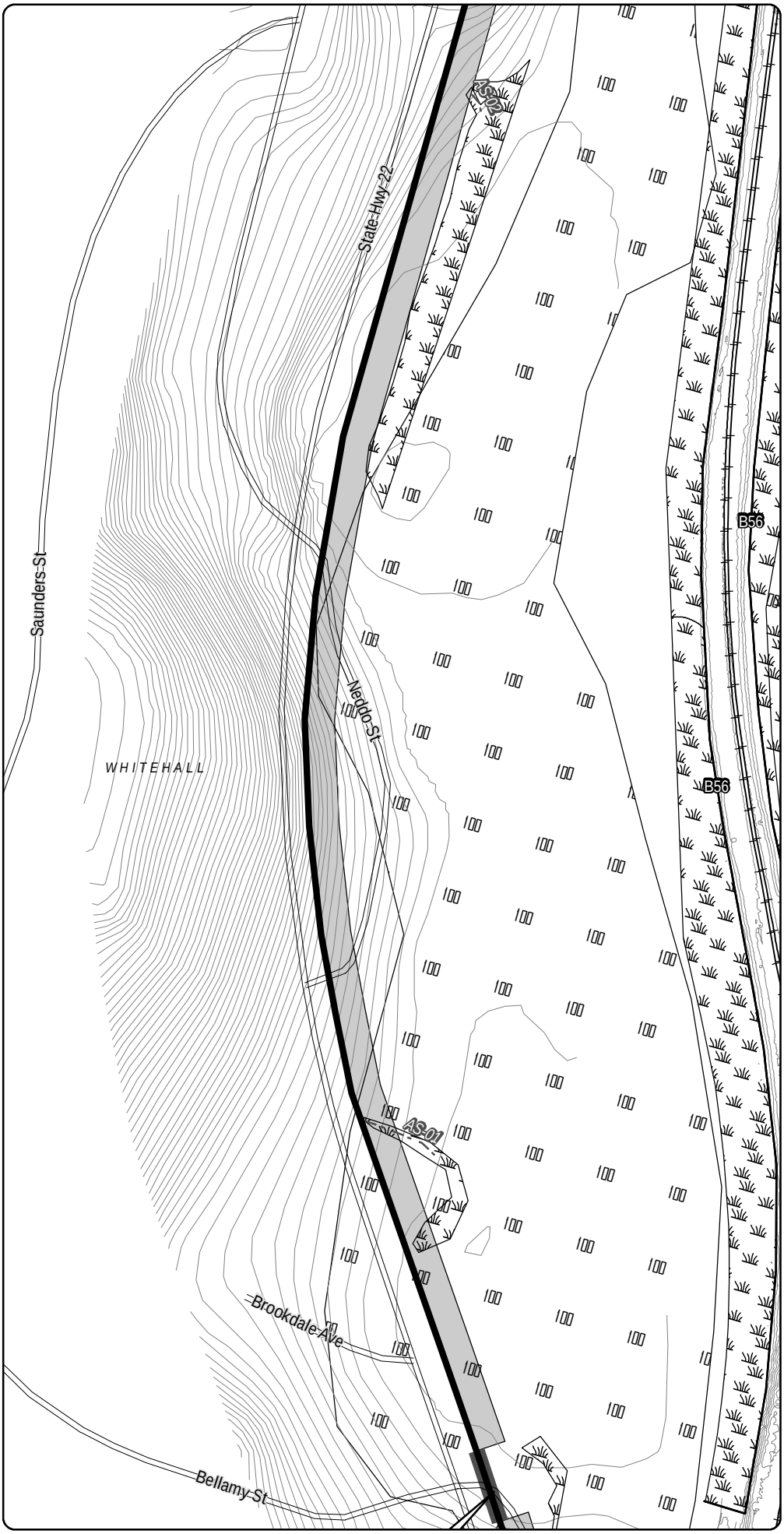

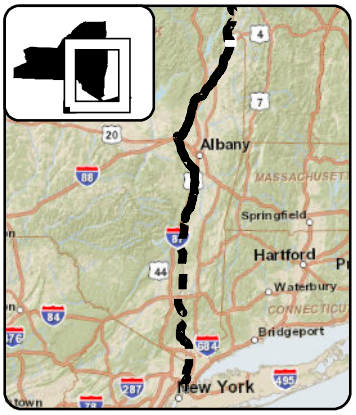

LEGEND

- CHPE Project Milepost
- Proposed CHPE Terrestrial Route HVDC
- Proposed CHPE Submarine Route HVDC
- Proposed CHPE Terrestrial Route HVAC
- Preliminary Construction Corridor
- Perennial Stream Top of Bank
- Intermittent Stream
- Ditch
- Wetland Delineation Line
- Wetland
- 100 Year Flood Zone
- 500 Year Flood Zone
- Hydrography
- Town Boundary
- County Boundary
- Proposed HDD Location
- Proposed Pipe Bridge Location
- Roads
- Rail Line
- Contour - 2'

0 100 200
Feet

Transmission Developers Inc.

Champlain Hudson Power Express Project

Champlain Hudson Power Express Inc.

Plan View Map
Terrestrial Route

Sheet 28 of 370

Prepared on 2/27/2012

by: HDR & TRC

DATA SOURCES: ESRI, NYSDOT, FEMA, NYDEC, NWI, TDI, TRC

R:\Projects\GIS_2009\168272_TDI_Hudson\MXD\USACE\Terrestrial_Route_8x11_usace_2012.mxd

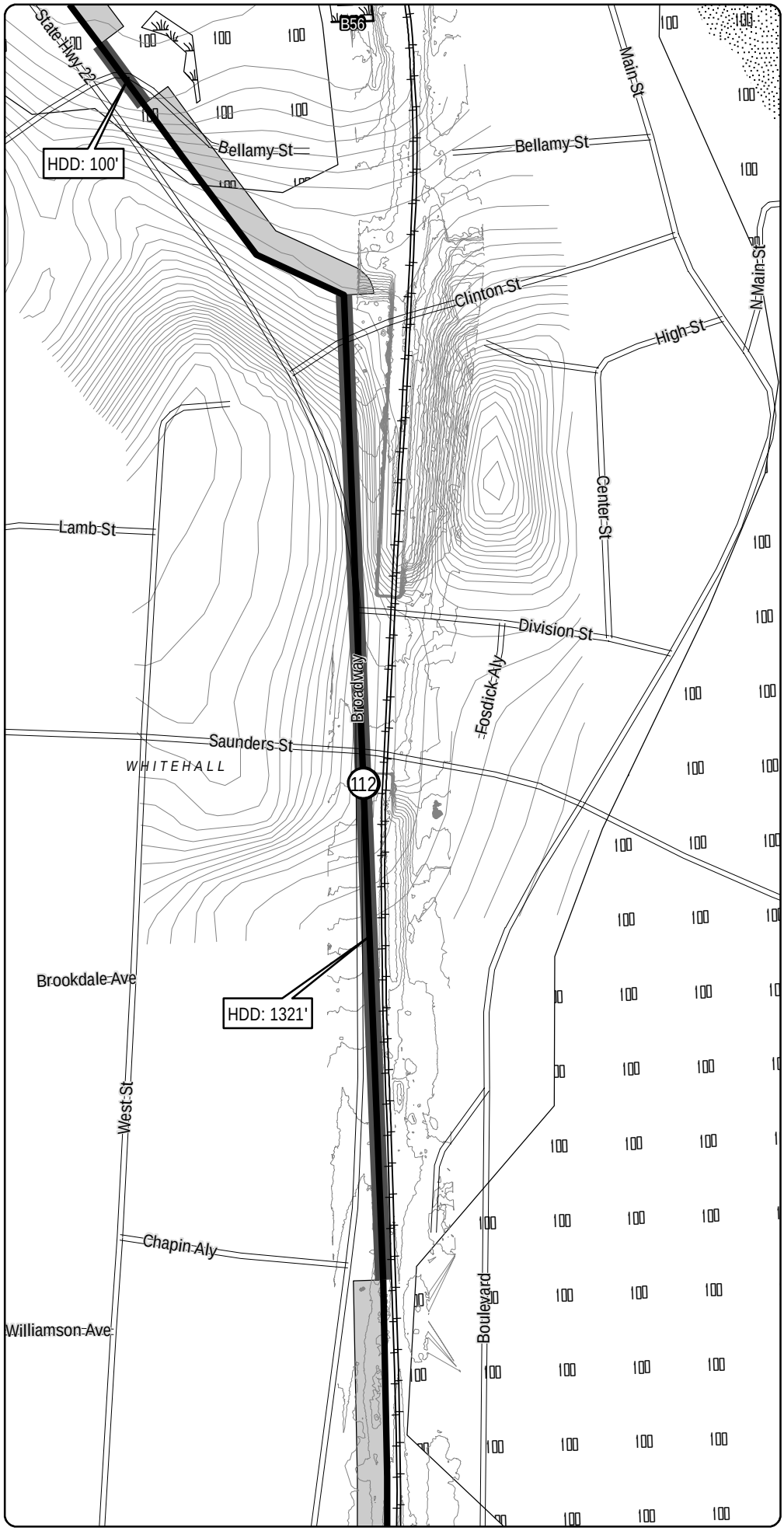

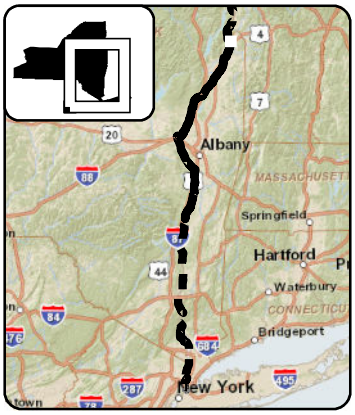

LEGEND

- CHPE Project Milepost
- Proposed CHPE Terrestrial Route HVDC
- Proposed CHPE Submarine Route HVDC
- Proposed CHPE Terrestrial Route HVAC
- Preliminary Construction Corridor
- Perennial Stream Top of Bank
- Intermittent Stream
- Ditch
- Wetland Delineation Line
- Wetland
- 100 Year Flood Zone
- 500 Year Flood Zone
- Hydrography
- Town Boundary
- County Boundary
- Proposed HDD Location
- Proposed Pipe Bridge Location
- Roads
- Rail Line
- Contour - 2'

N

0 100 200

Feet

Transmission Developers Inc.

Champlain Hudson Power Express Project

Champlain Hudson Power Express Inc.

Plan View Map

Terrestrial Route

Sheet 29 of 370

Prepared on 2/27/2012

by: HDR & TRC

DATA SOURCES: ESRI, NYSDOT, FEMA, NYDEC, NWI, TDI, TRC

R:\Projects\GIS_2009\168272_TDI_Hudson\MXD\USACE\Terrestrial_Route_8x11_usace_2012.mxd

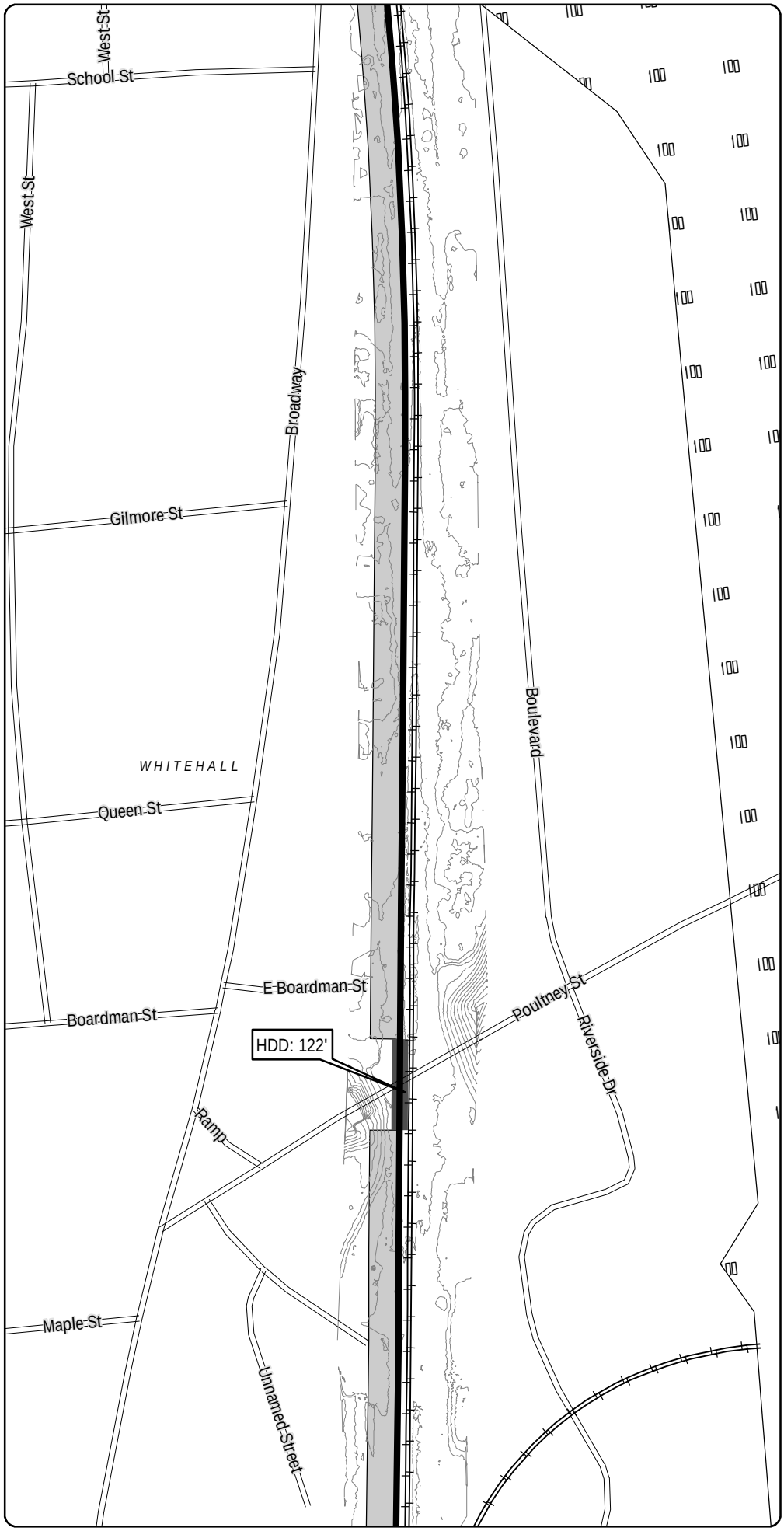

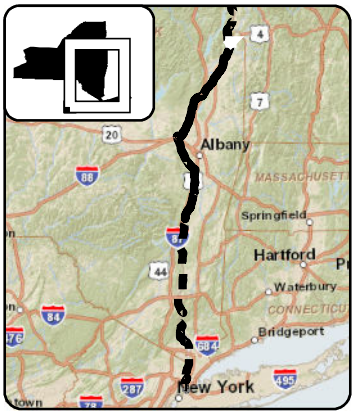

LEGEND

- CHPE Project Milepost
- Proposed CHPE Terrestrial Route HVDC
- Proposed CHPE Submarine Route HVDC
- Proposed CHPE Terrestrial Route HVAC
- Preliminary Construction Corridor
- Perennial Stream Top of Bank
- Intermittent Stream
- Ditch
- Wetland Delineation Line
- Wetland
- 100 Year Flood Zone
- 500 Year Flood Zone
- Hydrography
- Town Boundary
- County Boundary
- Proposed HDD Location
- Proposed Pipe Bridge Location
- Roads
- Rail Line
- Contour - 2'

0 100 200
Feet

Transmission Developers Inc.

Champlain Hudson Power Express Project

Champlain Hudson Power Express Inc.

Plan View Map
Terrestrial Route

Sheet 30 of 370

Prepared on 2/27/2012

by: HDR & TRC

DATA SOURCES: ESRI, NYSDOT, FEMA, NYDEC, NWI, TDI, TRC

R:\Projects\GIS_2009\168272_TDI_Hudson\MXD\USACE\Terrestrial_Route_8x11_usace_2012.mxd

Sheet 30

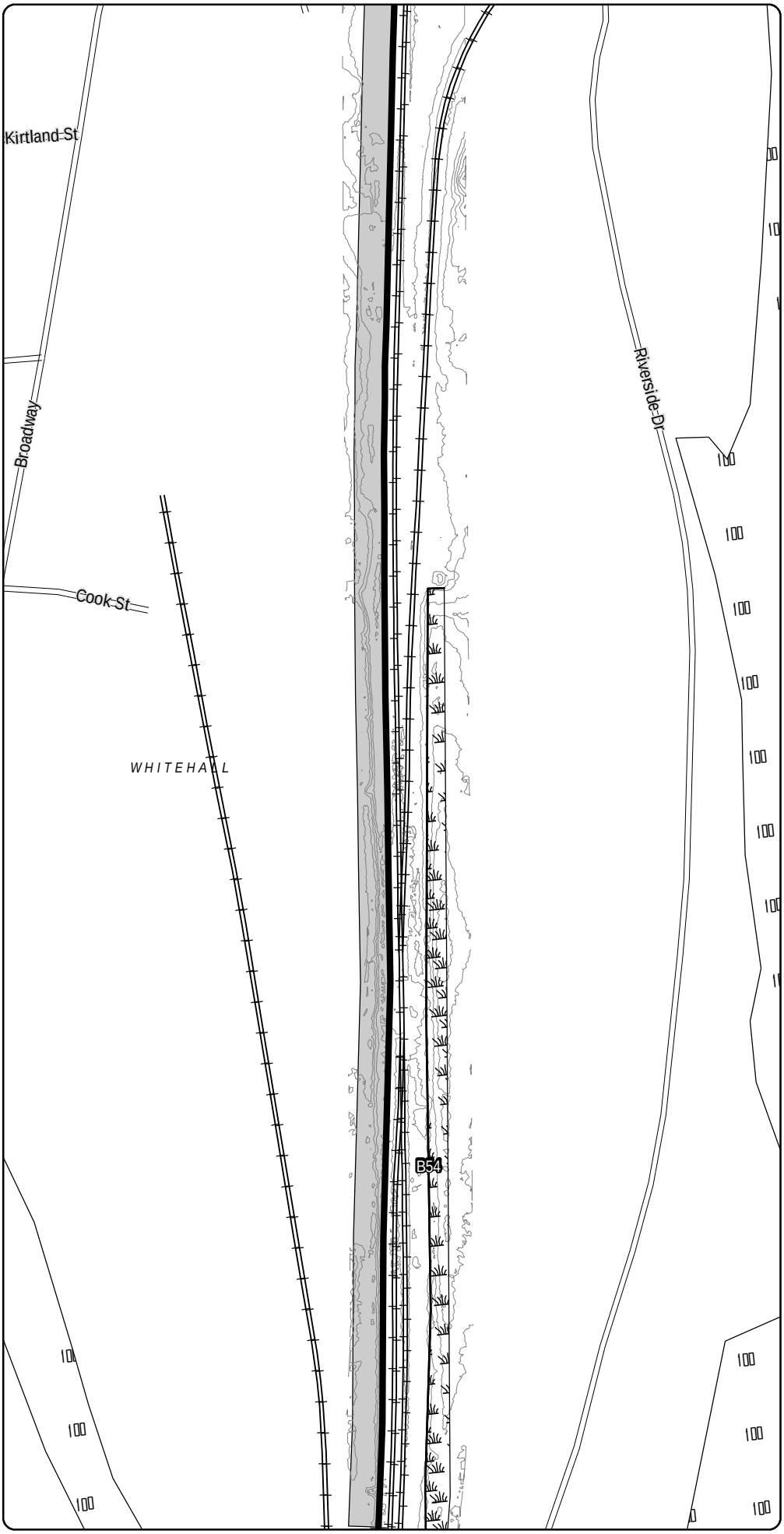

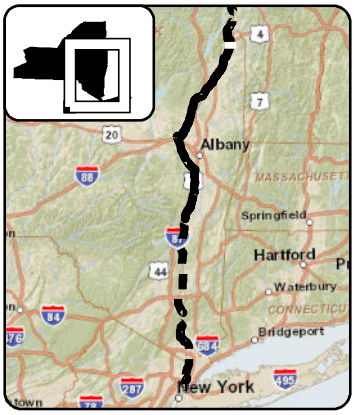

LEGEND

- CHPE Project Milepost
- Proposed CHPE Terrestrial Route HVDC
- Proposed CHPE Submarine Route HVDC
- Proposed CHPE Terrestrial Route HVAC
- Preliminary Construction Corridor
- Perennial Stream Top of Bank
- Intermittent Stream
- Ditch
- Wetland Delineation Line
- Wetland
- 100 Year Flood Zone
- 500 Year Flood Zone
- Hydrography
- Town Boundary
- County Boundary
- Proposed HDD Location
- Proposed Pipe Bridge Location
- Roads
- Rail Line
- Contour - 2'

N

0 100 200

Feet

Transmission Developers Inc.

Champlain Hudson Power Express Project

Champlain Hudson Power Express Inc.

Plan View Map

Terrestrial Route

Sheet 31 of 370

Prepared on 2/27/2012

by: HDR & TRC

DATA SOURCES: ESRI, NYSDOT, FEMA, NYDEC, NWI, TDI, TRC

Sheet 32

R:\Projects\GIS_2009\168272_TDI_Hudson\MXD\USACE\Terrestrial_Route_8x11_usace_2012.mxd

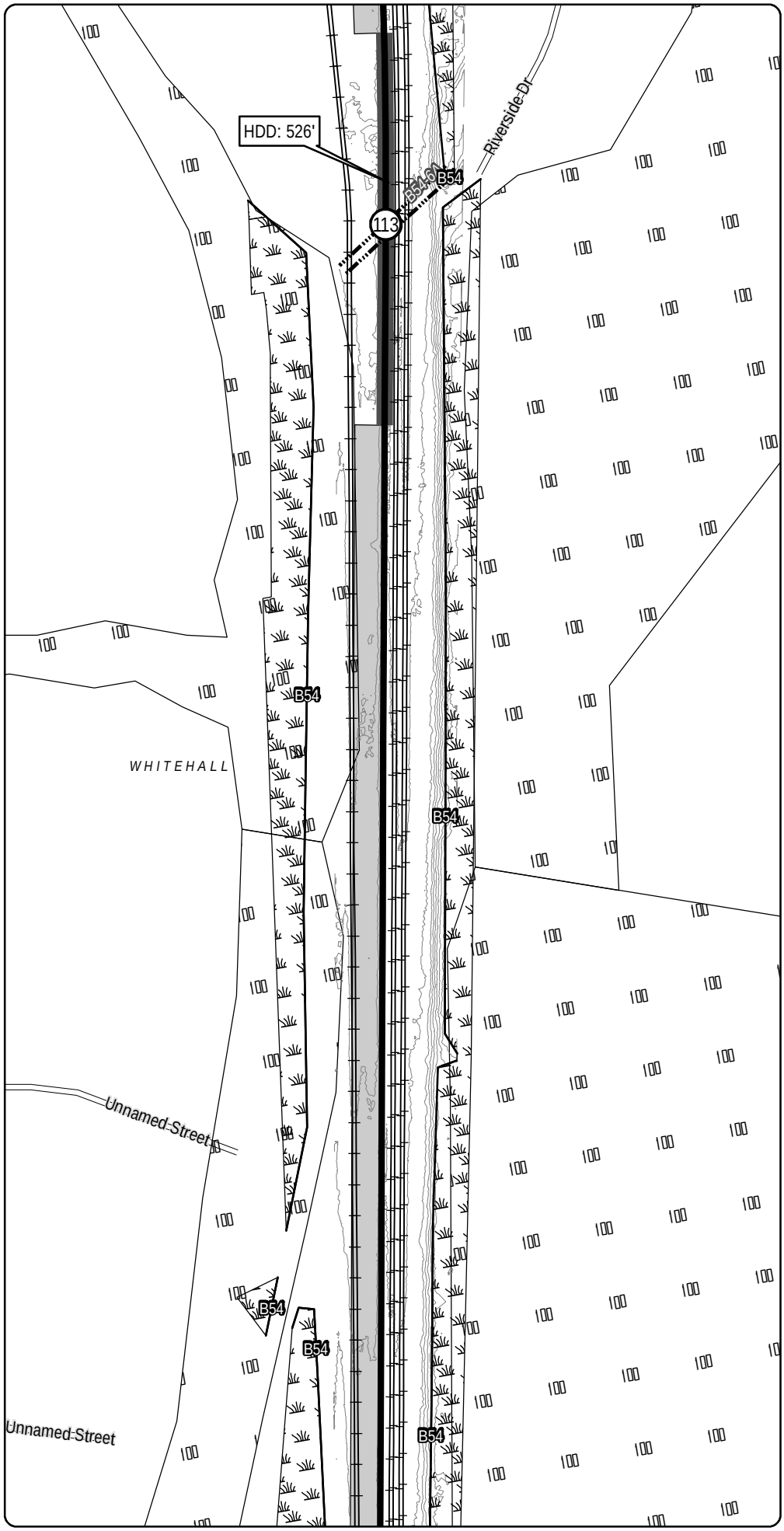

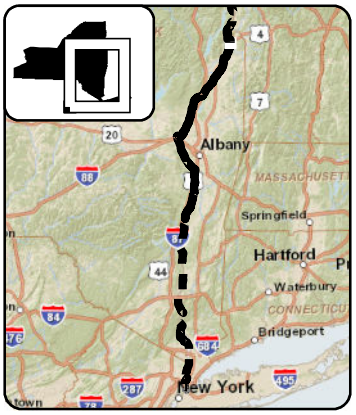

LEGEND

- CHPE Project Milepost
- Proposed CHPE Terrestrial Route HVDC
- Proposed CHPE Submarine Route HVDC
- Proposed CHPE Terrestrial Route HVAC
- Preliminary Construction Corridor
- Perennial Stream Top of Bank
- Intermittent Stream
- Ditch
- Wetland Delineation Line
- Wetland
- 100 Year Flood Zone
- 500 Year Flood Zone
- Hydrography
- Town Boundary
- County Boundary
- Proposed HDD Location
- Proposed Pipe Bridge Location
- Roads
- Rail Line
- Contour - 2'

0 100 200
Feet

Transmission Developers Inc.

Champlain Hudson Power Express Project

Champlain Hudson Power Express Inc.

Plan View Map

Terrestrial Route

Sheet 32 of 370

Prepared on 2/27/2012

by: HDR & TRC

DATA SOURCES: ESRI, NYSDOT, FEMA, NYDEC, NWI, TDI, TRC

R:\Projects\GIS_2009\168272_TDI_Hudson\MXD\USACE\Terrestrial_Route_8x11_usace_2012.mxd

Sheet 32

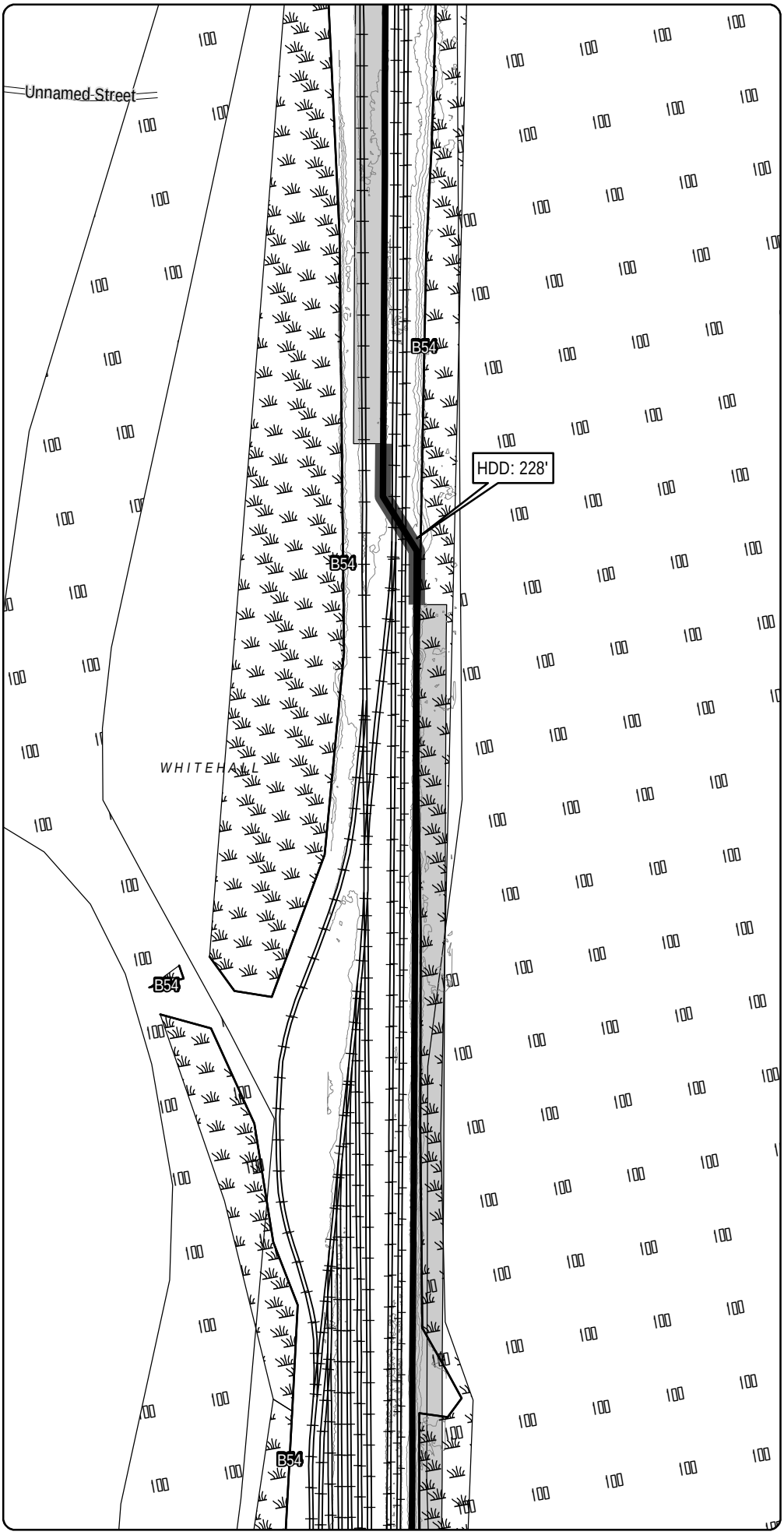

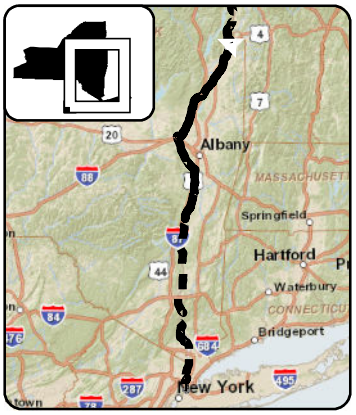

LEGEND

- CHPE Project Milepost
- Proposed CHPE Terrestrial Route HVDC
- Proposed CHPE Submarine Route HVDC
- Proposed CHPE Terrestrial Route HVAC
- Preliminary Construction Corridor
- Perennial Stream Top of Bank
- Intermittent Stream
- Ditch
- Wetland Delineation Line
- Wetland
- 100 Year Flood Zone
- 500 Year Flood Zone
- Hydrography
- Town Boundary
- County Boundary
- Proposed HDD Location
- Proposed Pipe Bridge Location
- Roads
- Rail Line
- Contour - 2'

N

0 100 200

Feet

Transmission Developers Inc.

Champlain Hudson Power Express Project

Champlain Hudson Power Express Inc.

Plan View Map

Terrestrial Route

Sheet 33 of 370

Prepared on 2/27/2012

by: HDR & TRC

DATA SOURCES: ESRI, NYSDOT, FEMA, NYDEC, NWI, TDI, TRC

Sheet 34

R:\Projects\GIS_2009\168272_TDI_Hudson\MXD\USACE\Terrestrial_Route_8x11_usace_2012.mxd

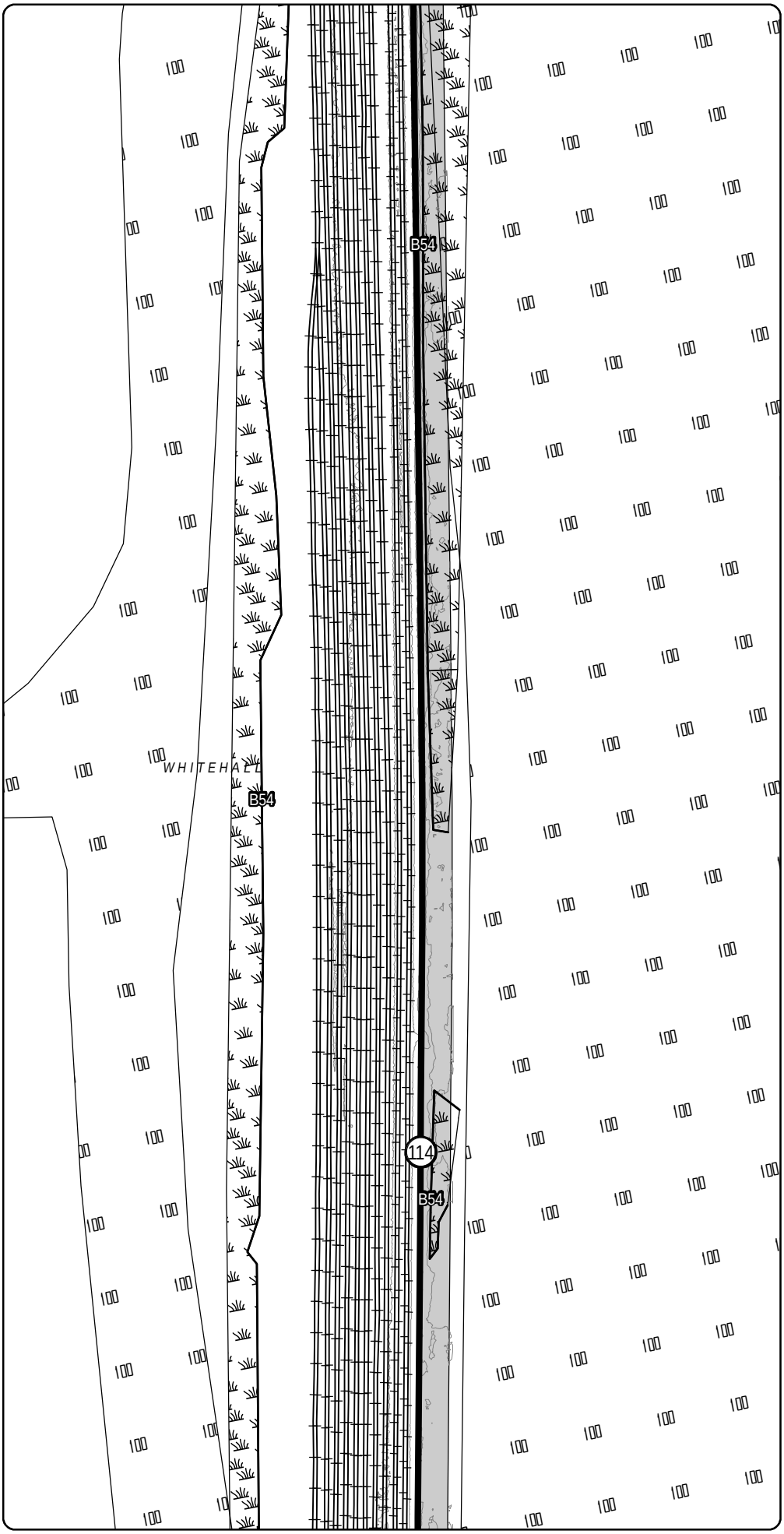

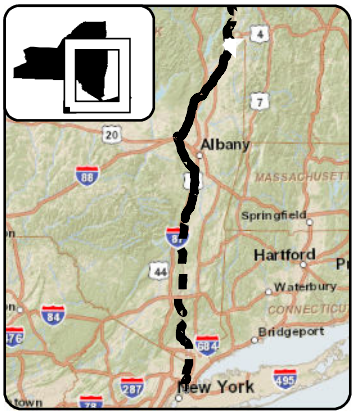

LEGEND

- CHPE Project Milepost
- Proposed CHPE Terrestrial Route HVDC
- Proposed CHPE Submarine Route HVDC
- Proposed CHPE Terrestrial Route HVAC
- Preliminary Construction Corridor
- Perennial Stream Top of Bank
- Intermittent Stream
- Ditch
- Wetland Delineation Line
- Wetland
- 100 Year Flood Zone
- 500 Year Flood Zone
- Hydrography
- Town Boundary
- County Boundary
- Proposed HDD Location
- Proposed Pipe Bridge Location
- Roads
- Rail Line
- Contour - 2'

N

0 100 200

Feet

Transmission Developers Inc.

Champlain Hudson Power Express Project

Champlain Hudson Power Express Inc.

Plan View Map

Terrestrial Route

Sheet 34 of 370

Prepared on 2/27/2012

by: HDR & TRC

DATA SOURCES: ESRI, NYSDOT, FEMA, NYDEC, NWI, TDI, TRC

R:\Projects\GIS_2009\168272_TDI_Hudson\MXD\USACE\Terrestrial_Route_8x11_usace_2012.mxd

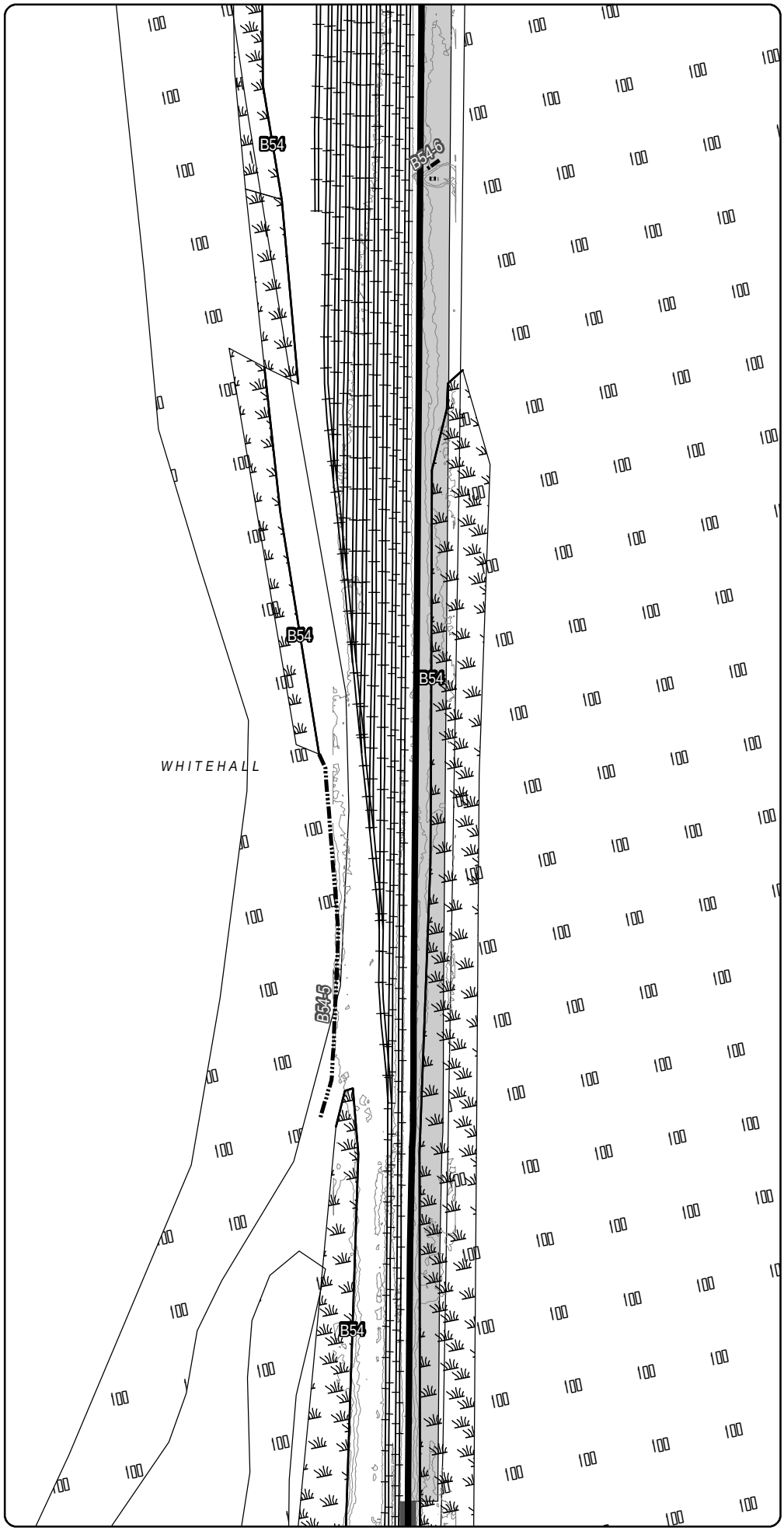

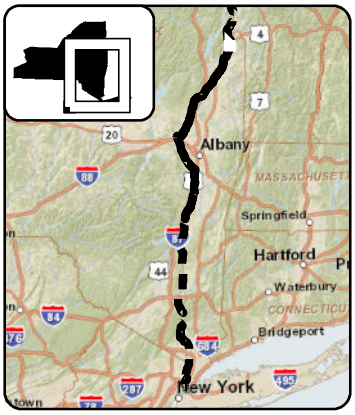

LEGEND

- CHPE Project Milepost
- Proposed CHPE Terrestrial Route HVDC
- Proposed CHPE Submarine Route HVDC
- Proposed CHPE Terrestrial Route HVAC
- Preliminary Construction Corridor
- Perennial Stream Top of Bank
- Intermittent Stream
- Ditch
- Wetland Delineation Line
- Wetland
- 100 Year Flood Zone
- 500 Year Flood Zone
- Hydrography
- Town Boundary
- County Boundary
- Proposed HDD Location
- Proposed Pipe Bridge Location
- Roads
- Rail Line
- Contour - 2'

N

0 100 200

Feet

Transmission Developers Inc.

Champlain Hudson Power Express Project

Champlain Hudson Power Express Inc.

Plan View Map

Terrestrial Route

Sheet 35 of 370

Prepared on 2/27/2012

by: HDR & TRC

DATA SOURCES: ESRI, NYSDOT, FEMA, NYDEC, NWI, TDI, TRC

R:\Projects\GIS_2009\168272_TDI_Hudson\MXD\USACE\Terrestrial_Route_8x11_usace_2012.mxd

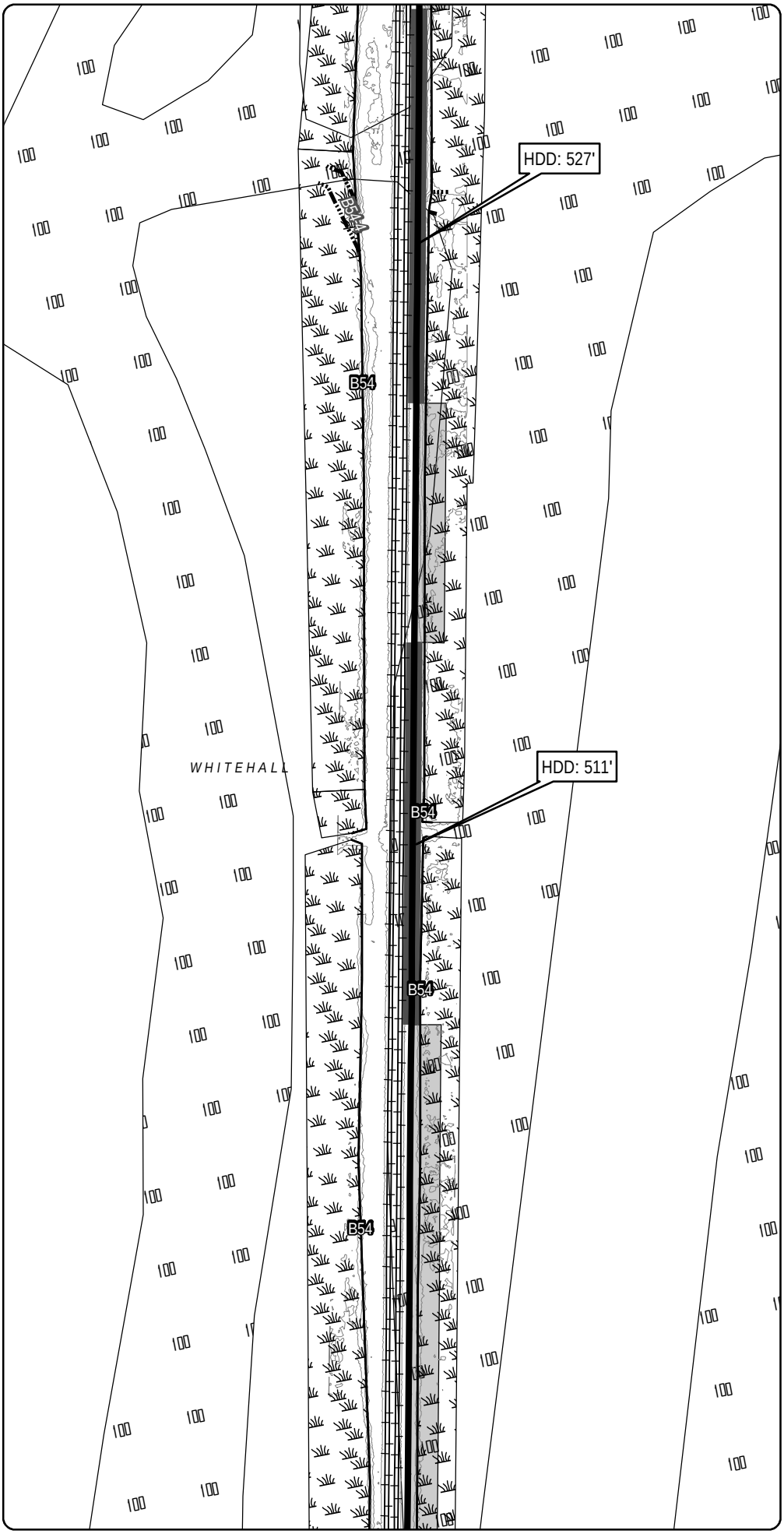

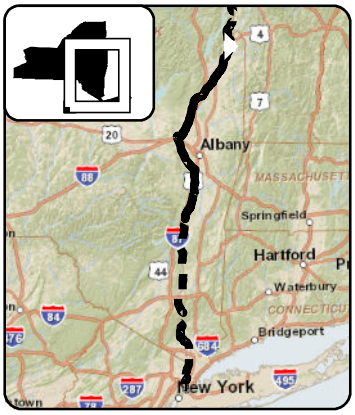

LEGEND

- CHPE Project Milepost
- Proposed CHPE Terrestrial Route HVDC
- Proposed CHPE Submarine Route HVDC
- Proposed CHPE Terrestrial Route HVAC
- Preliminary Construction Corridor
- Perennial Stream Top of Bank
- Intermittent Stream
- Ditch
- Wetland Delineation Line
- Wetland
- 100 Year Flood Zone
- 500 Year Flood Zone
- Hydrography
- Town Boundary
- County Boundary
- Proposed HDD Location
- Proposed Pipe Bridge Location
- Roads
- Rail Line
- Contour - 2'

0 100 200
Feet

Transmission Developers Inc.

Champlain Hudson Power Express Project

Champlain Hudson Power Express Inc.

Plan View Map
Terrestrial Route

Sheet 36 of 370

Prepared on 2/27/2012

by: HDR & TRC

DATA SOURCES: ESRI, NYSDOT, FEMA, NYDEC, NWI, TDI, TRC

R:\Projects\GIS_2009\168272_TDI_Hudson\MXD\USACE\Terrestrial_Route_8x11_usace_2012.mxd

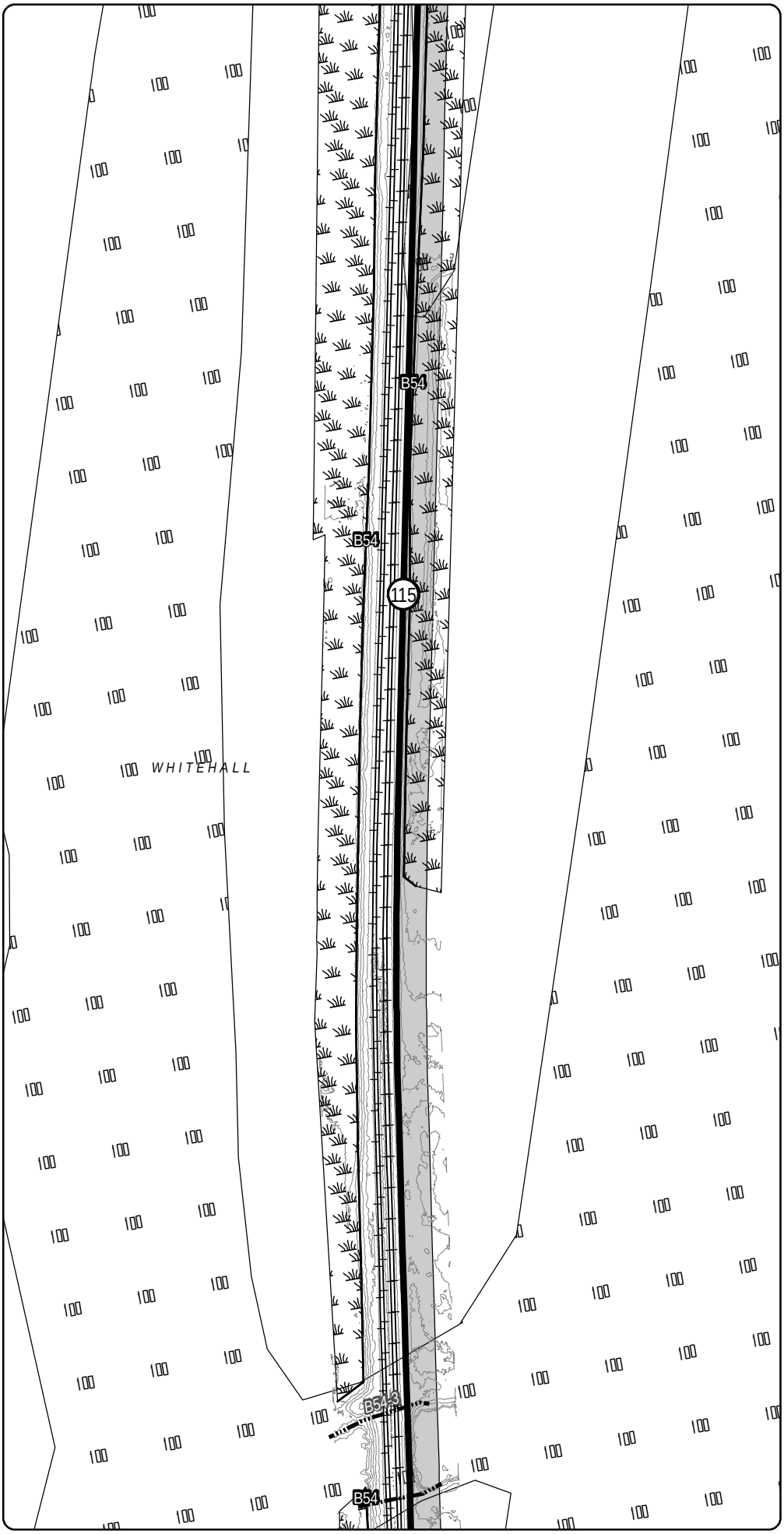

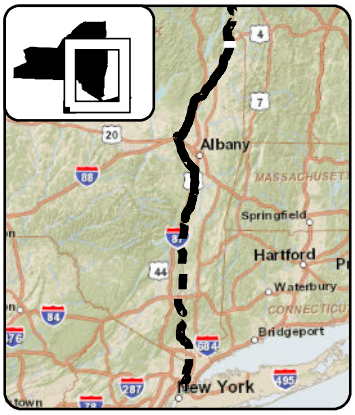

LEGEND

- CHPE Project Milepost
- Proposed CHPE Terrestrial Route HVDC
- Proposed CHPE Submarine Route HVDC
- Proposed CHPE Terrestrial Route HVAC
- Preliminary Construction Corridor
- Perennial Stream Top of Bank
- Intermittent Stream
- Ditch
- Wetland Delineation Line
- Wetland
- 100 Year Flood Zone
- 500 Year Flood Zone
- Hydrography
- Town Boundary
- County Boundary
- Proposed HDD Location
- Proposed Pipe Bridge Location
- Roads
- Rail Line
- Contour - 2'

N

0 100 200

Feet

Transmission Developers Inc.

Champlain Hudson Power Express Project

Champlain Hudson Power Express Inc.

Plan View Map

Terrestrial Route

Sheet 37 of 370

Prepared on 2/27/2012

by: HDR & TRC

DATA SOURCES: ESRI, NYSDOT, FEMA, NYDEC, NWI, TDI, TRC

R:\Projects\GIS_2009\168272_TDI_Hudson\MXD\USACE\Terrestrial_Route_8x11_usace_2012.mxd

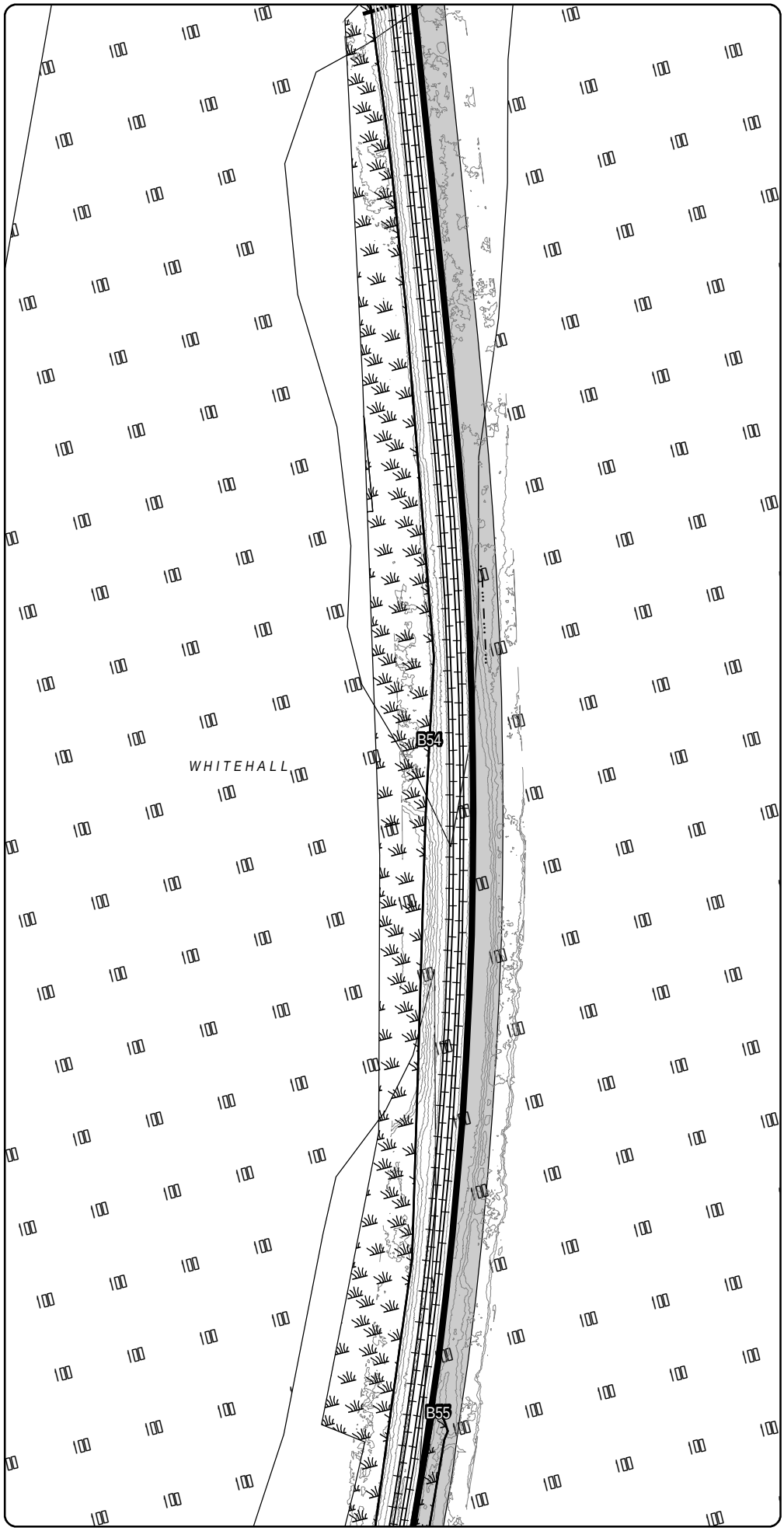

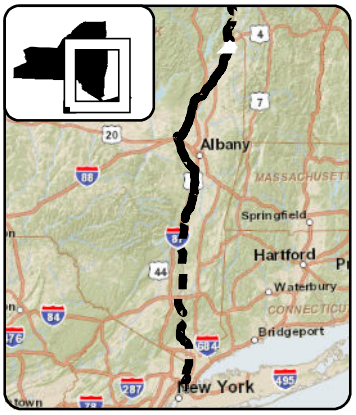

LEGEND

- CHPE Project Milepost
- Proposed CHPE Terrestrial Route HVDC
- Proposed CHPE Submarine Route HVDC
- Proposed CHPE Terrestrial Route HVAC
- Preliminary Construction Corridor
- Perennial Stream Top of Bank
- Intermittent Stream
- Ditch
- Wetland Delineation Line
- Wetland
- 100 Year Flood Zone
- 500 Year Flood Zone
- Hydrography
- Town Boundary
- County Boundary
- Proposed HDD Location
- Proposed Pipe Bridge Location
- Roads
- Rail Line
- Contour - 2'

0 100 200
Feet

Transmission Developers Inc.

Champlain Hudson Power Express Project

Champlain Hudson Power Express Inc.

Plan View Map
Terrestrial Route

Sheet 38 of 370

Prepared on 2/27/2012

by: HDR & TRC

DATA SOURCES: ESRI, NYSDOT, FEMA, NYDEC, NWI, TDI, TRC

R:\Projects\GIS_2009\168272_TDI_Hudson\MXD\USACE\Terrestrial_Route_8x11_usace_2012.mxd

Sheet 38

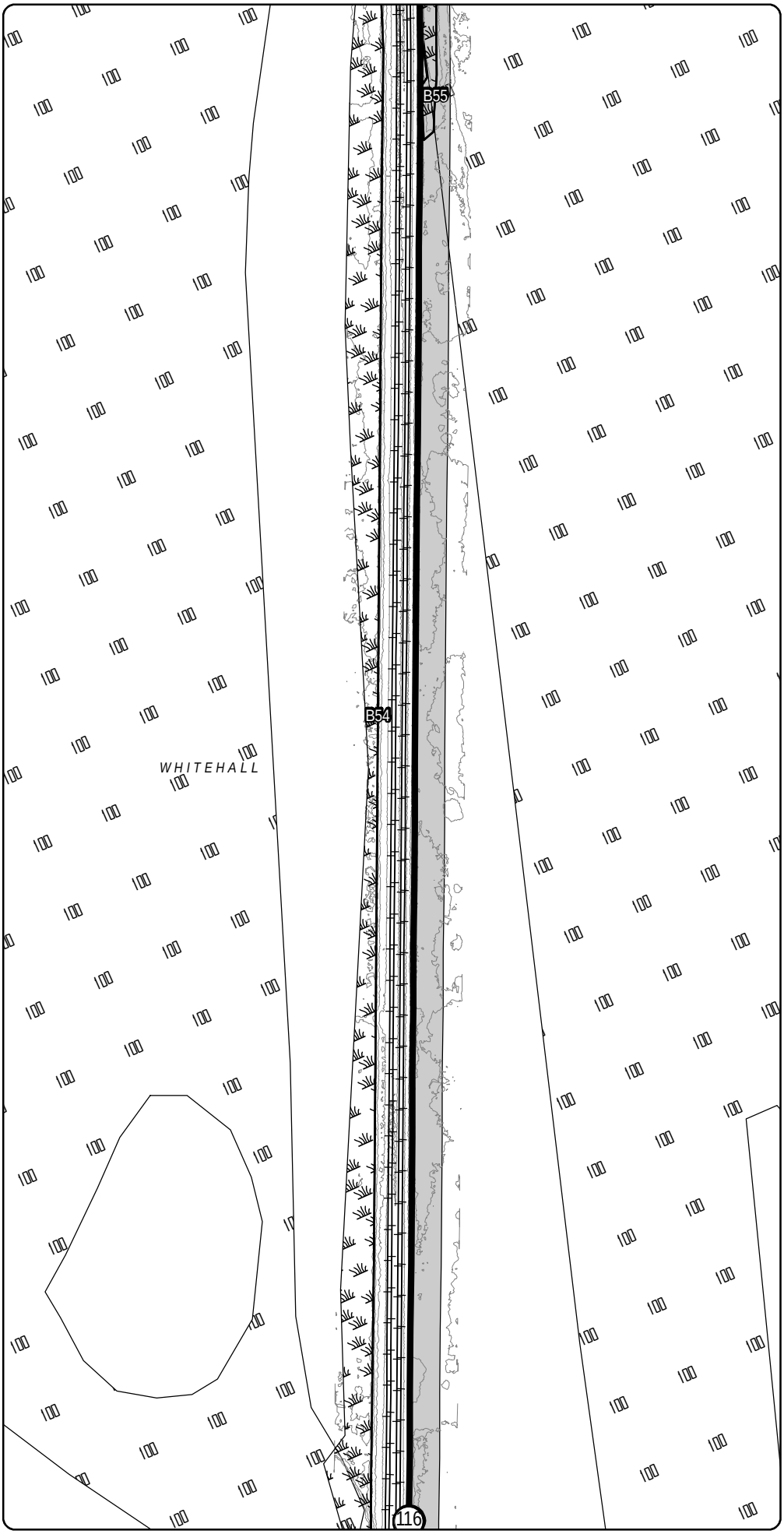

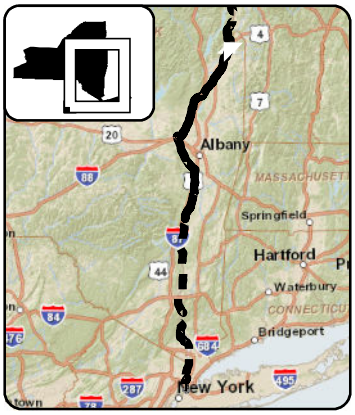

LEGEND

- CHPE Project Milepost
- Proposed CHPE Terrestrial Route HVDC
- Proposed CHPE Submarine Route HVDC
- Proposed CHPE Terrestrial Route HVAC
- Preliminary Construction Corridor
- Perennial Stream Top of Bank
- Intermittent Stream
- Ditch
- Wetland Delineation Line
- Wetland
- 100 Year Flood Zone
- 500 Year Flood Zone
- Hydrography
- Town Boundary
- County Boundary
- Proposed HDD Location
- Proposed Pipe Bridge Location
- Roads
- Rail Line
- Contour - 2'

0 100 200
Feet

Transmission Developers Inc.

Champlain Hudson Power Express Project

Champlain Hudson Power Express Inc.

Plan View Map
Terrestrial Route

Sheet 39 of 370

Prepared on 2/27/2012

by: HDR & TRC

DATA SOURCES: ESRI, NYSDOT, FEMA, NYDEC, NWI, TDI, TRC

Sheet 40

R:\Projects\GIS_2009\168272_TDI_Hudson\MXD\USACE\Terrestrial_Route_8x11_usace_2012.mxd

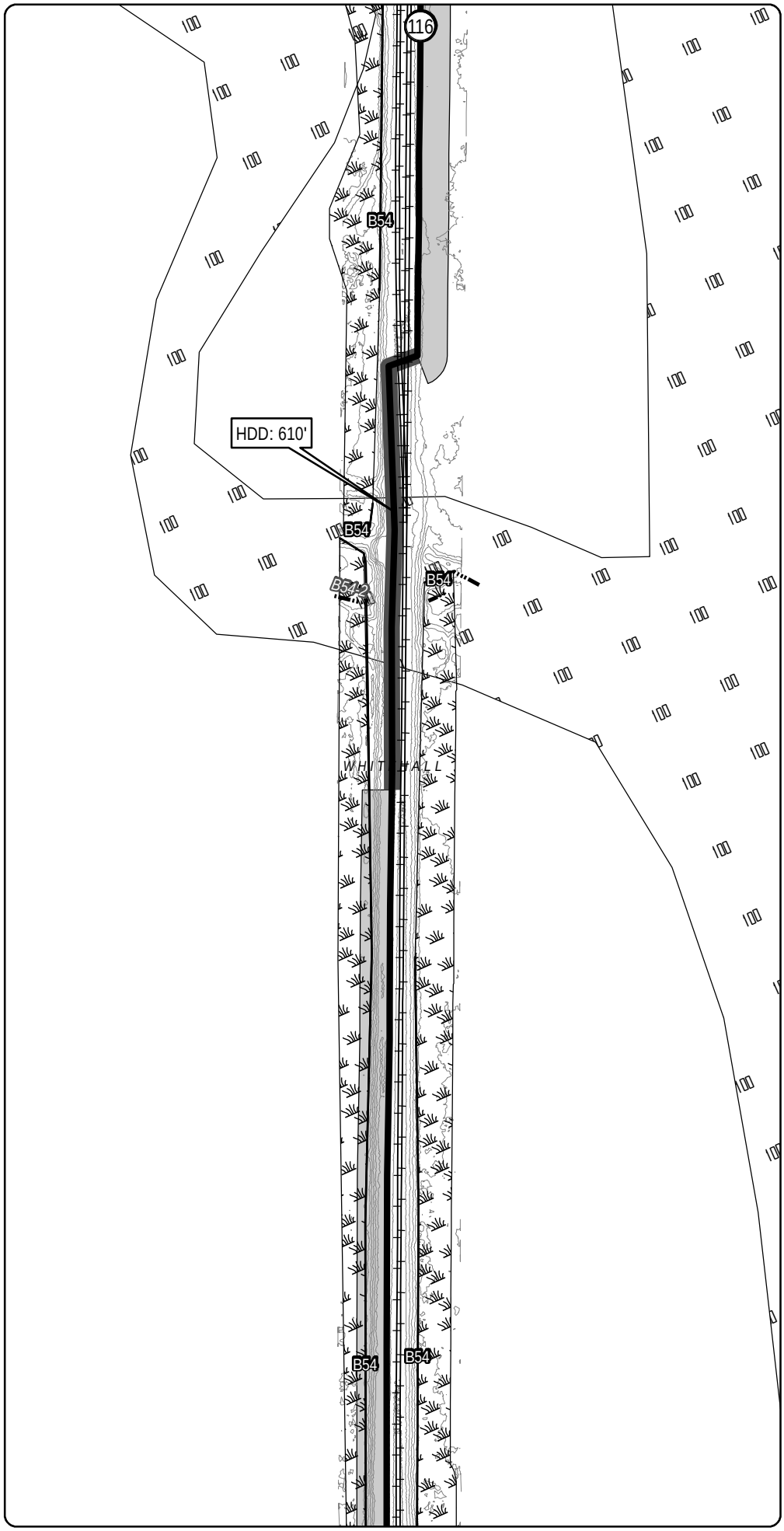

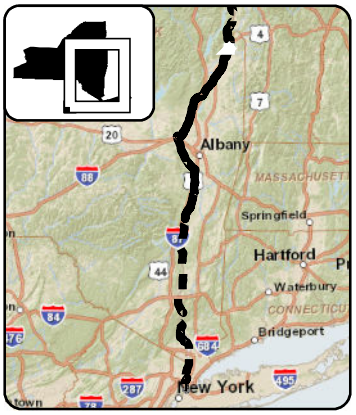

LEGEND

- CHPE Project Milepost
- Proposed CHPE Terrestrial Route HVDC
- Proposed CHPE Submarine Route HVDC
- Proposed CHPE Terrestrial Route HVAC
- Preliminary Construction Corridor
- Perennial Stream Top of Bank
- Intermittent Stream
- Ditch
- Wetland Delineation Line
- Wetland
- 100 Year Flood Zone
- 500 Year Flood Zone
- Hydrography
- Town Boundary
- County Boundary
- Proposed HDD Location
- Proposed Pipe Bridge Location
- Roads
- Rail Line
- Contour - 2'

0 100 200
Feet

Transmission Developers Inc.

Champlain Hudson Power Express Project

Champlain Hudson Power Express Inc.

Plan View Map

Terrestrial Route

Sheet 40 of 370

Prepared on 2/27/2012

by: HDR & TRC

DATA SOURCES: ESRI, NYSDOT, FEMA, NYDEC, NWI, TDI, TRC

R:\Projects\GIS_2009\168272_TDI_Hudson\MXD\USACE\Terrestrial_Route_8x11_usace_2012.mxd

Sheet 40

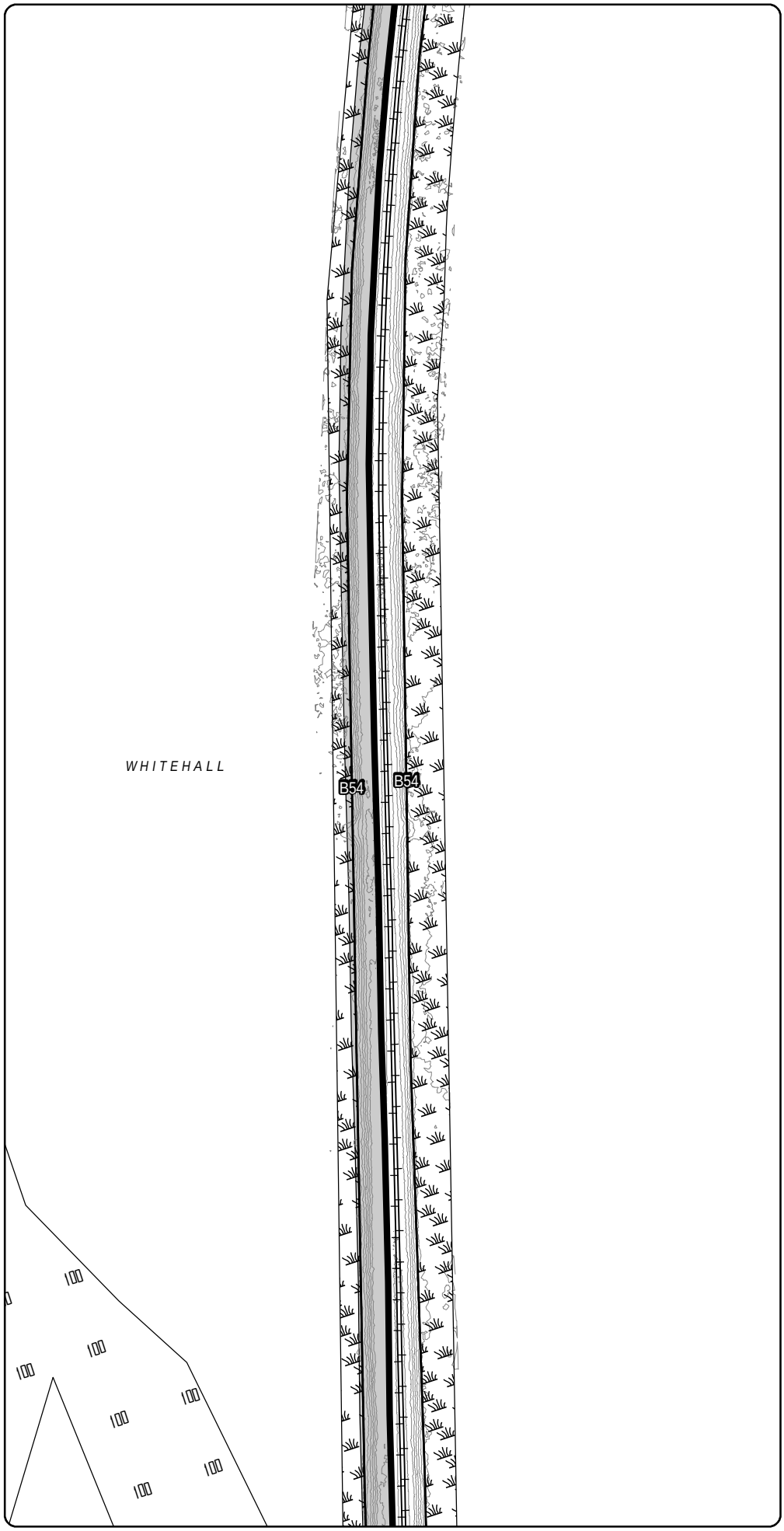

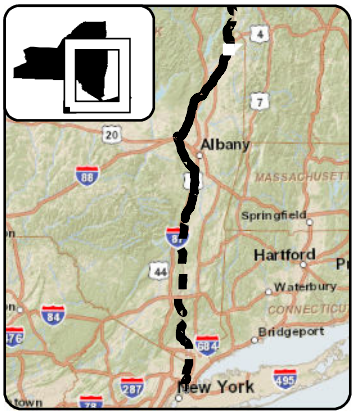

LEGEND

- CHPE Project Milepost
- Proposed CHPE Terrestrial Route HVDC
- Proposed CHPE Submarine Route HVDC
- Proposed CHPE Terrestrial Route HVAC
- Preliminary Construction Corridor
- Perennial Stream Top of Bank
- Intermittent Stream
- Ditch
- Wetland Delineation Line
- Wetland
- 100 Year Flood Zone
- 500 Year Flood Zone
- Hydrography
- Town Boundary
- County Boundary
- Proposed HDD Location
- Proposed Pipe Bridge Location
- Roads
- Rail Line
- Contour - 2'

0 100 200
Feet

Transmission Developers Inc.

Champlain Hudson Power Express Project

Champlain Hudson Power Express Inc.

Plan View Map

Terrestrial Route

Sheet 41 of 370

Prepared on 2/27/2012

by: HDR & TRC

DATA SOURCES: ESRI, NYSDOT, FEMA, NYDEC, NWI, TDI, TRC

Sheet 42

R:\Projects\GIS_2009\168272_TDI_Hudson\MXD\USACE\Terrestrial_Route_8x11_usace_2012.mxd

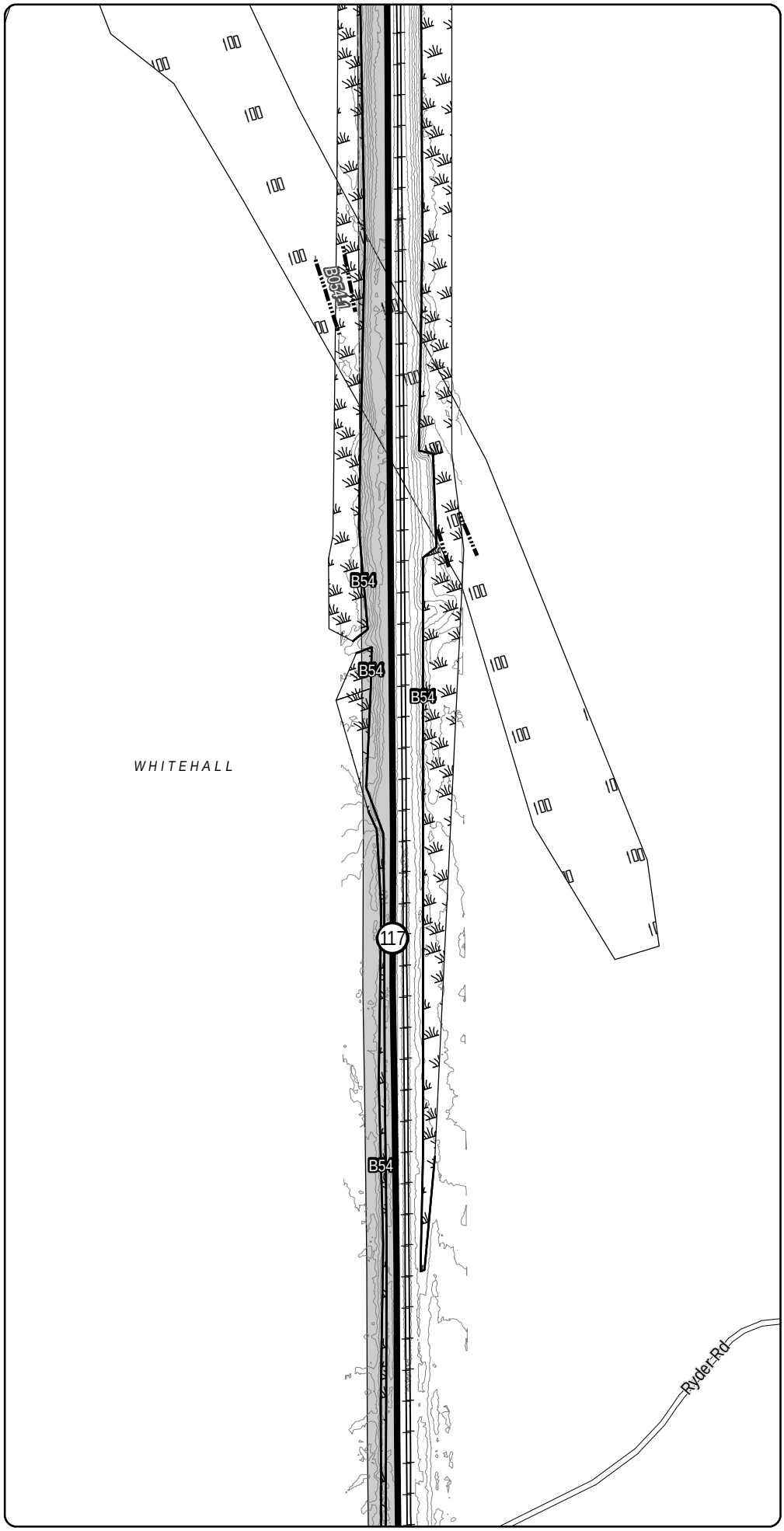

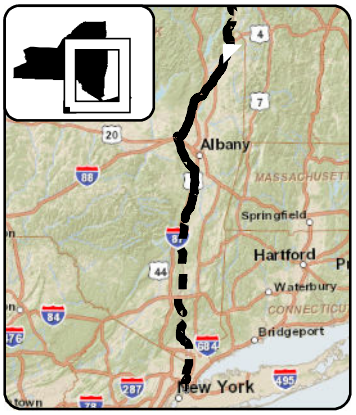

LEGEND

- CHPE Project Milepost
- Proposed CHPE Terrestrial Route HVDC
- Proposed CHPE Submarine Route HVDC
- Proposed CHPE Terrestrial Route HVAC
- Preliminary Construction Corridor
- Perennial Stream Top of Bank
- Intermittent Stream
- Ditch
- Wetland Delineation Line
- Wetland
- 100 Year Flood Zone
- 500 Year Flood Zone
- Hydrography
- Town Boundary
- County Boundary
- Proposed HDD Location
- Proposed Pipe Bridge Location
- Roads
- Rail Line
- Contour - 2'

0 100 200
Feet

Transmission Developers Inc.

Champlain Hudson Power Express Project

Champlain Hudson Power Express Inc.

Plan View Map
Terrestrial Route

Sheet 42 of 370

Prepared on 2/27/2012

by: HDR & TRC

DATA SOURCES: ESRI, NYSDOT, FEMA, NYDEC, NWI, TDI, TRC

R:\Projects\GIS_2009\168272_TDI_Hudson\MXD\USACE\Terrestrial_Route_8x11_usace_2012.mxd

Sheet 42

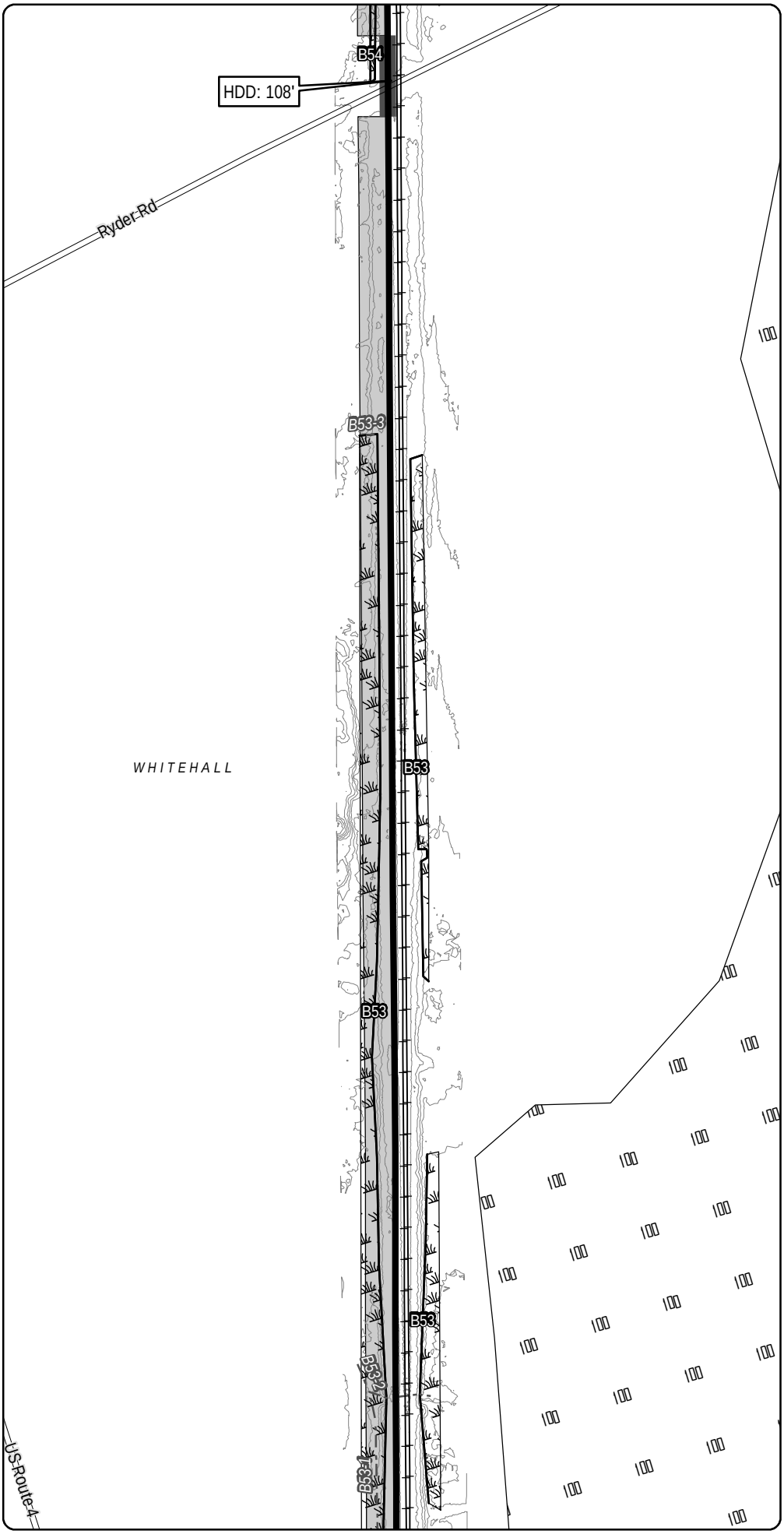

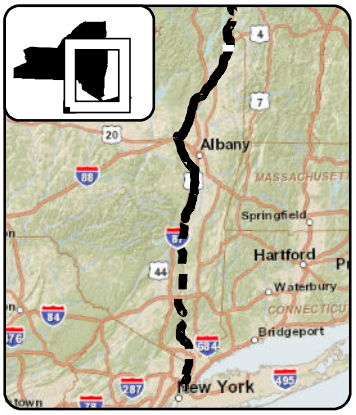

LEGEND

- CHPE Project Milepost
- Proposed CHPE Terrestrial Route HVDC
- Proposed CHPE Submarine Route HVDC
- Proposed CHPE Terrestrial Route HVAC
- Preliminary Construction Corridor
- Perennial Stream Top of Bank
- Intermittent Stream
- Ditch
- Wetland Delineation Line
- Wetland
- 100 Year Flood Zone
- 500 Year Flood Zone
- Hydrography
- Town Boundary
- County Boundary
- Proposed HDD Location
- Proposed Pipe Bridge Location
- Roads
- Rail Line
- Contour - 2'

0 100 200
Feet

Transmission Developers Inc.

Champlain Hudson Power Express Project

Champlain Hudson Power Express Inc.

Plan View Map
Terrestrial Route

Sheet 43 of 370

Prepared on 2/27/2012

by: HDR & TRC

DATA SOURCES: ESRI, NYSDOT, FEMA, NYDEC, NWI, TDI, TRC

Sheet 44

R:\Projects\GIS_2009\168272_TDI_Hudson\MXD\USACE\Terrestrial_Route_8x11_usace_2012.mxd

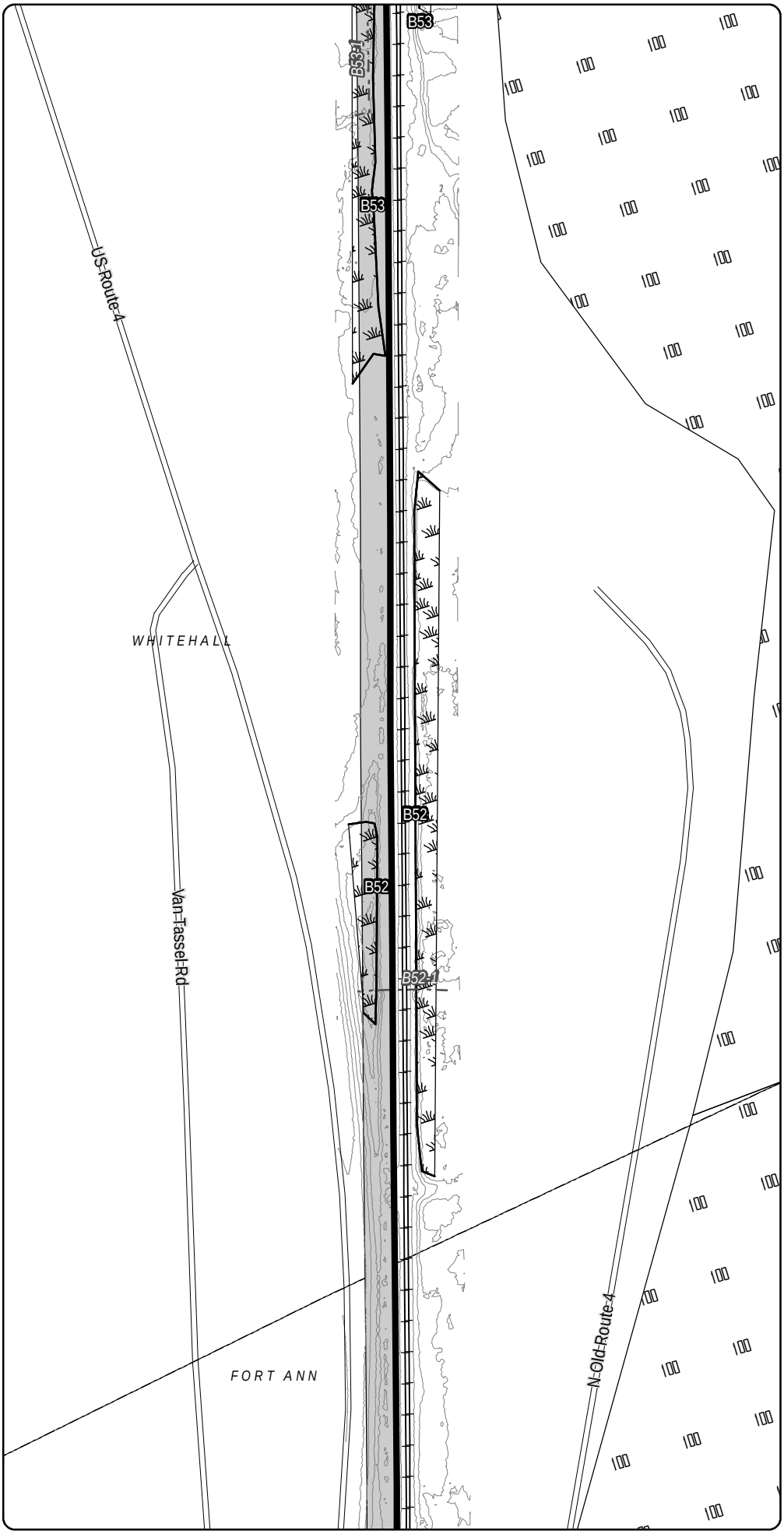

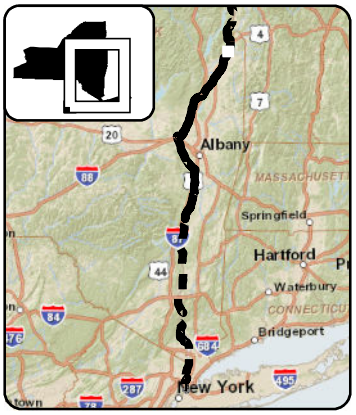

LEGEND

- CHPE Project Milepost
- Proposed CHPE Terrestrial Route HVDC
- Proposed CHPE Submarine Route HVDC
- Proposed CHPE Terrestrial Route HVAC
- Preliminary Construction Corridor
- Perennial Stream Top of Bank
- Intermittent Stream
- Ditch
- Wetland Delineation Line
- Wetland
- 100 Year Flood Zone
- 500 Year Flood Zone
- Hydrography
- Town Boundary
- County Boundary
- Proposed HDD Location
- Proposed Pipe Bridge Location
- Roads
- Rail Line
- Contour - 2'

0 100 200
Feet

Transmission Developers Inc.

Champlain Hudson Power Express Project

Champlain Hudson Power Express Inc.

Plan View Map
Terrestrial Route

Sheet 44 of 370

Prepared on 2/27/2012

by: HDR & TRC

DATA SOURCES: ESRI, NYSDOT, FEMA, NYDEC, NWI, TDI, TRC

R:\Projects\GIS_2009\168272_TDI_Hudson\MXD\USACE\Terrestrial_Route_8x11_usace_2012.mxd

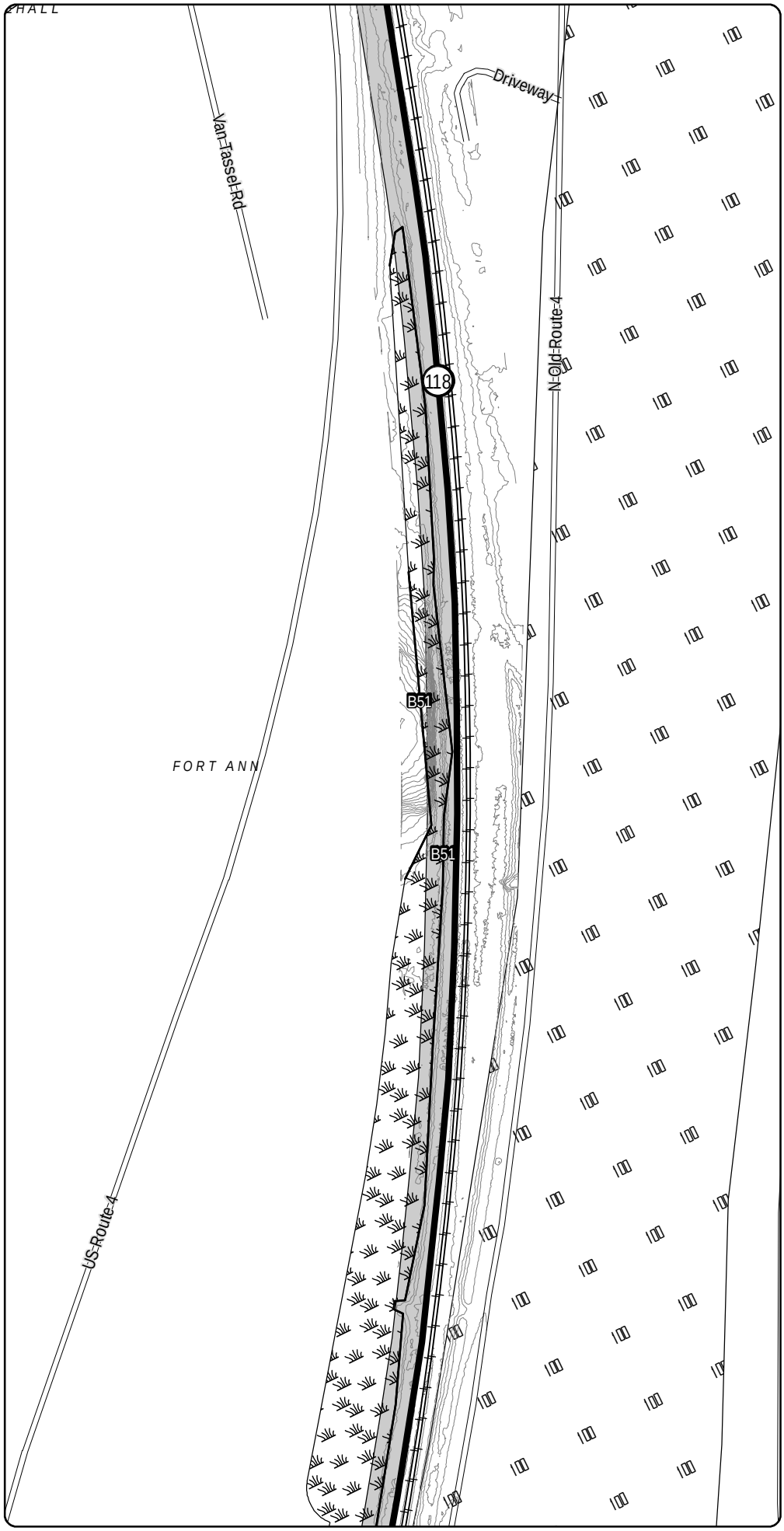

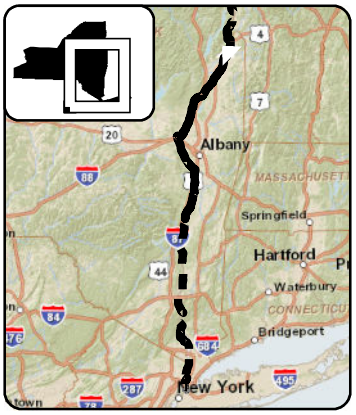

LEGEND

- CHPE Project Milepost
- Proposed CHPE Terrestrial Route HVDC
- Proposed CHPE Submarine Route HVDC
- Proposed CHPE Terrestrial Route HVAC
- Preliminary Construction Corridor
- Perennial Stream Top of Bank
- Intermittent Stream
- Ditch
- Wetland Delineation Line
- Wetland
- 100 Year Flood Zone
- 500 Year Flood Zone
- Hydrography
- Town Boundary
- County Boundary
- Proposed HDD Location
- Proposed Pipe Bridge Location
- Roads
- Rail Line
- Contour - 2'

0 100 200
Feet

Transmission Developers Inc.

Champlain Hudson Power Express Project

Champlain Hudson Power Express Inc.

Plan View Map

Terrestrial Route

Sheet 45 of 370

Prepared on 2/27/2012

by: HDR & TRC

DATA SOURCES: ESRI, NYSDOT, FEMA, NYDEC, NWI, TDI, TRC

R:\Projects\GIS_2009\168272_TDI_Hudson\MXD\USACE\Terrestrial_Route_8x11_usace_2012.mxd

Sheet 45

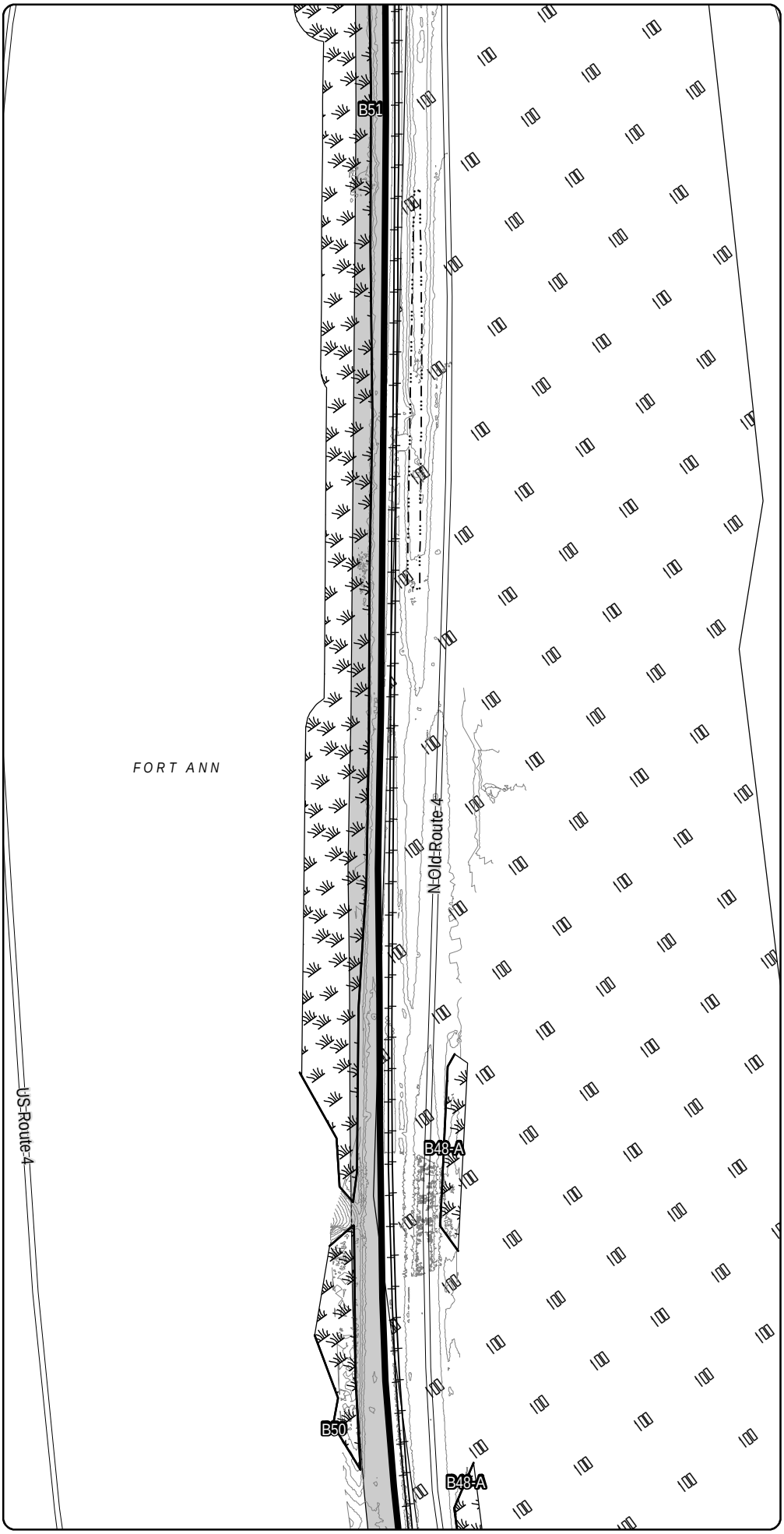

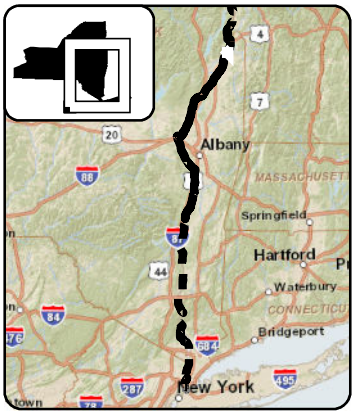

LEGEND

- CHPE Project Milepost
- Proposed CHPE Terrestrial Route HVDC
- Proposed CHPE Submarine Route HVDC
- Proposed CHPE Terrestrial Route HVAC
- Preliminary Construction Corridor
- Perennial Stream Top of Bank
- Intermittent Stream
- Ditch
- Wetland Delineation Line
- Wetland
- 100 Year Flood Zone
- 500 Year Flood Zone
- Hydrography
- Town Boundary
- County Boundary
- Proposed HDD Location
- Proposed Pipe Bridge Location
- Roads
- Rail Line
- Contour - 2'

0 100 200
Feet

Transmission Developers Inc.

Champlain Hudson Power Express Project

Champlain Hudson Power Express Inc.

Plan View Map

Terrestrial Route

Sheet 46 of 370

Prepared on 2/27/2012

by: HDR & TRC

DATA SOURCES: ESRI, NYSDOT, FEMA, NYDEC, NWI, TDI, TRC

Sheet 47

R:\Projects\GIS_2009\168272_TDI_Hudson\MXD\USACE\Terrestrial_Route_8x11_usace_2012.mxd

Sheet 46

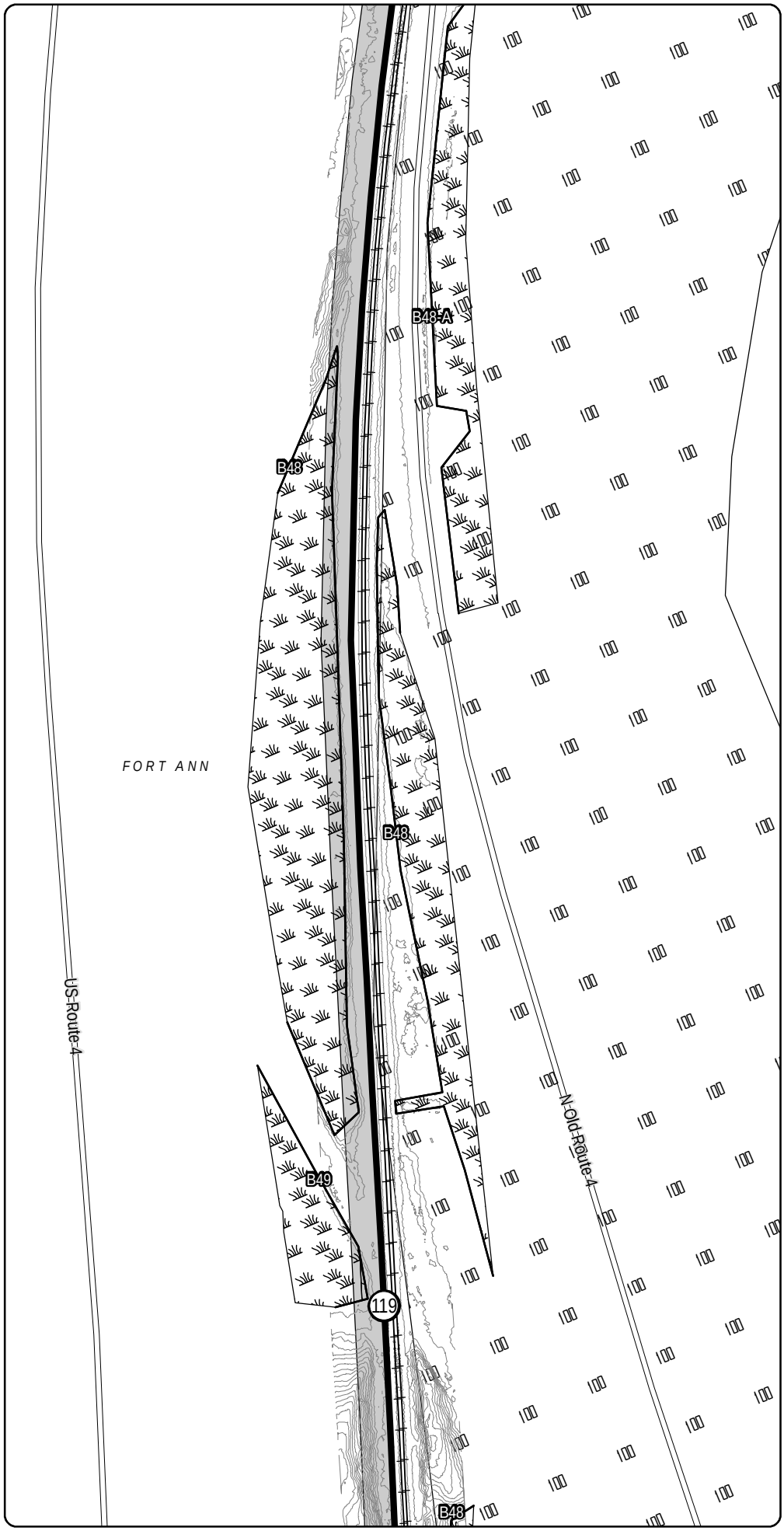

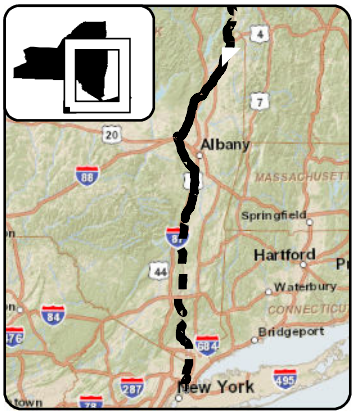

LEGEND

- CHPE Project Milepost
- Proposed CHPE Terrestrial Route HVDC
- Proposed CHPE Submarine Route HVDC
- Proposed CHPE Terrestrial Route HVAC
- Preliminary Construction Corridor
- Perennial Stream Top of Bank
- Intermittent Stream
- Ditch
- Wetland Delineation Line
- Wetland
- 100 Year Flood Zone
- 500 Year Flood Zone
- Hydrography
- Town Boundary
- County Boundary
- Proposed HDD Location
- Proposed Pipe Bridge Location
- Roads
- Rail Line
- Contour - 2'

0 100 200
Feet

Transmission Developers Inc.

Champlain Hudson Power Express Project

Champlain Hudson Power Express Inc.

Plan View Map

Terrestrial Route

Sheet 47 of 370

Prepared on 2/27/2012

by: HDR & TRC

DATA SOURCES: ESRI, NYSDOT, FEMA, NYDEC, NWI, TDI, TRC

Sheet 48

R:\Projects\GIS_2009\168272_TDI_Hudson\MXD\USACE\Terrestrial_Route_8x11_usace_2012.mxd

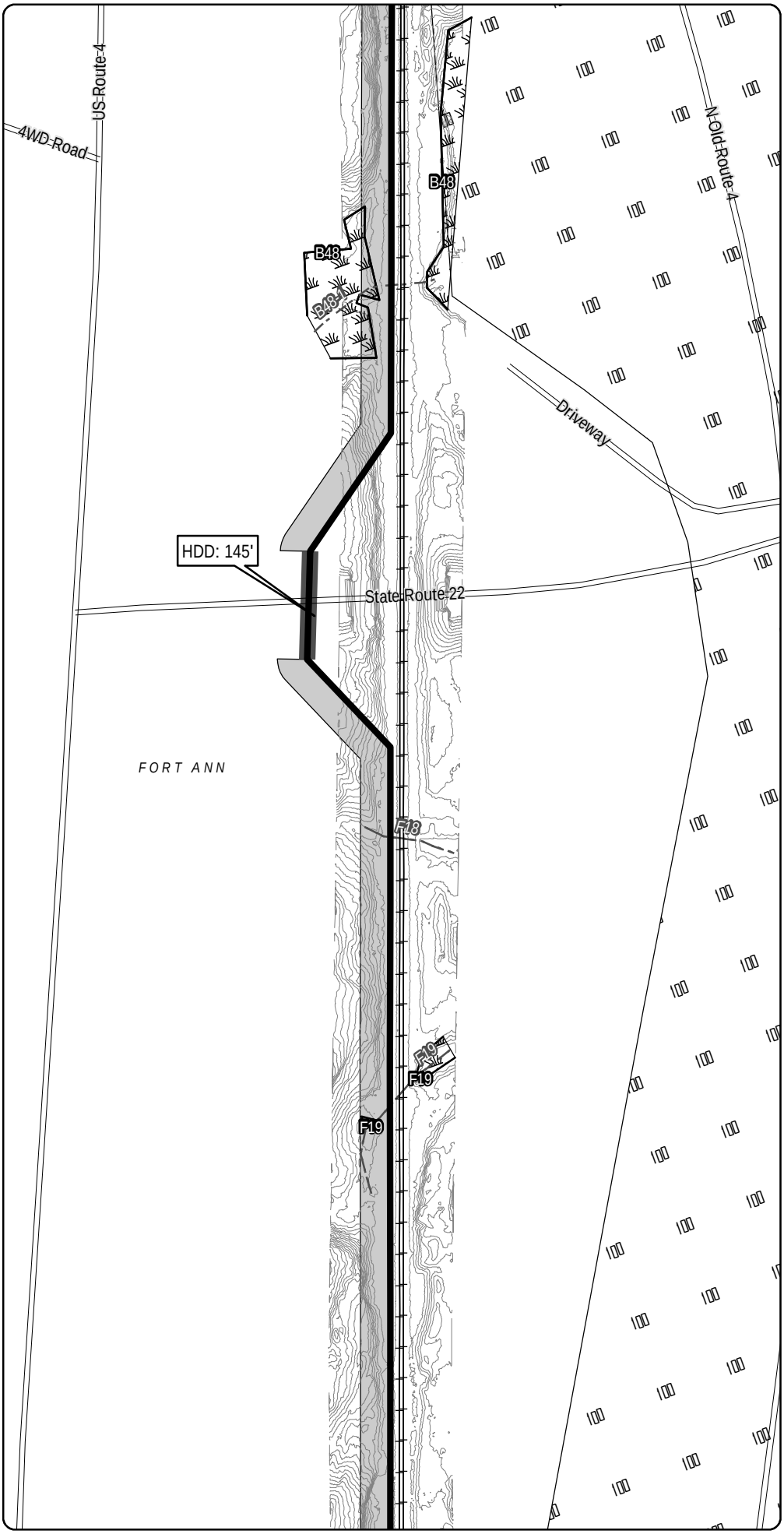

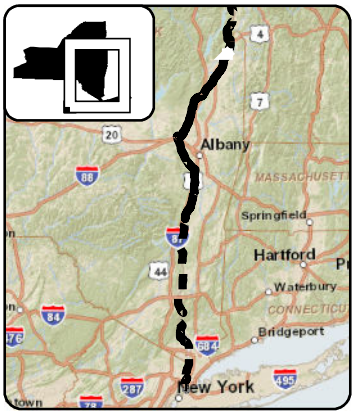

LEGEND

- CHPE Project Milepost
- Proposed CHPE Terrestrial Route HVDC
- Proposed CHPE Submarine Route HVDC
- Proposed CHPE Terrestrial Route HVAC
- Preliminary Construction Corridor
- Perennial Stream Top of Bank
- Intermittent Stream
- Ditch
- Wetland Delineation Line
- Wetland
- 100 Year Flood Zone
- 500 Year Flood Zone
- Hydrography
- Town Boundary
- County Boundary
- Proposed HDD Location
- Proposed Pipe Bridge Location
- Roads
- Rail Line
- Contour - 2'

N

0 100 200

Feet

Transmission Developers Inc.

Champlain Hudson Power Express Project

Champlain Hudson Power Express Inc.

Plan View Map

Terrestrial Route

Sheet 48 of 370

Prepared on 2/27/2012

by: HDR & TRC

DATA SOURCES: ESRI, NYSDOT, FEMA, NYDEC, NWI, TDI, TRC

R:\Projects\GIS_2009\168272_TDI_Hudson\MXD\USACE\Terrestrial_Route_8x11_usace_2012.mxd

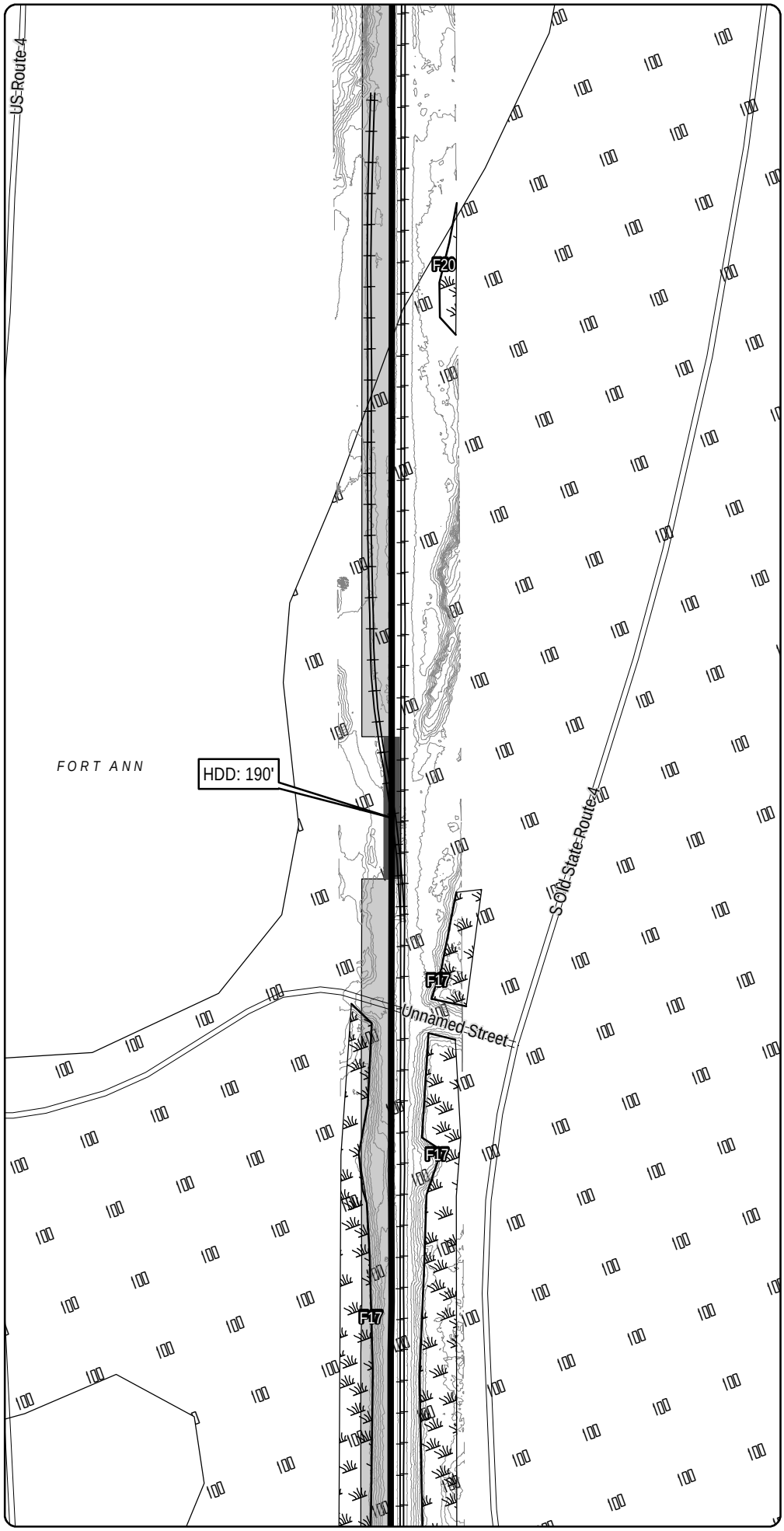

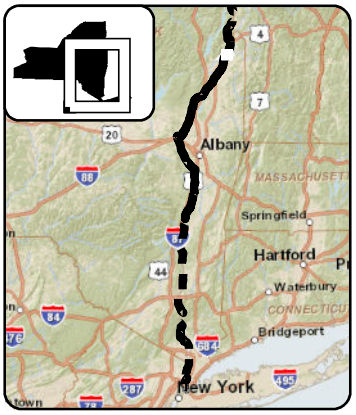

LEGEND

- CHPE Project Milepost
- Proposed CHPE Terrestrial Route HVDC
- Proposed CHPE Submarine Route HVDC
- Proposed CHPE Terrestrial Route HVAC
- Preliminary Construction Corridor
- Perennial Stream Top of Bank
- Intermittent Stream
- Ditch
- Wetland Delineation Line
- Wetland
- 100 Year Flood Zone
- 500 Year Flood Zone
- Hydrography
- Town Boundary
- County Boundary
- Proposed HDD Location
- Proposed Pipe Bridge Location
- Roads
- Rail Line
- Contour - 2'

N

0 100 200

Feet

Transmission Developers Inc.

Champlain Hudson Power Express Project

Champlain Hudson Power Express Inc.

Plan View Map

Terrestrial Route

Sheet 49 of 370

Prepared on 2/27/2012

by: HDR & TRC

DATA SOURCES: ESRI, NYSDOT, FEMA, NYDEC, NWI, TDI, TRC

R:\Projects\GIS_2009\168272_TDI_Hudson\MXD\USACE\Terrestrial_Route_8x11_usace_2012.mxd

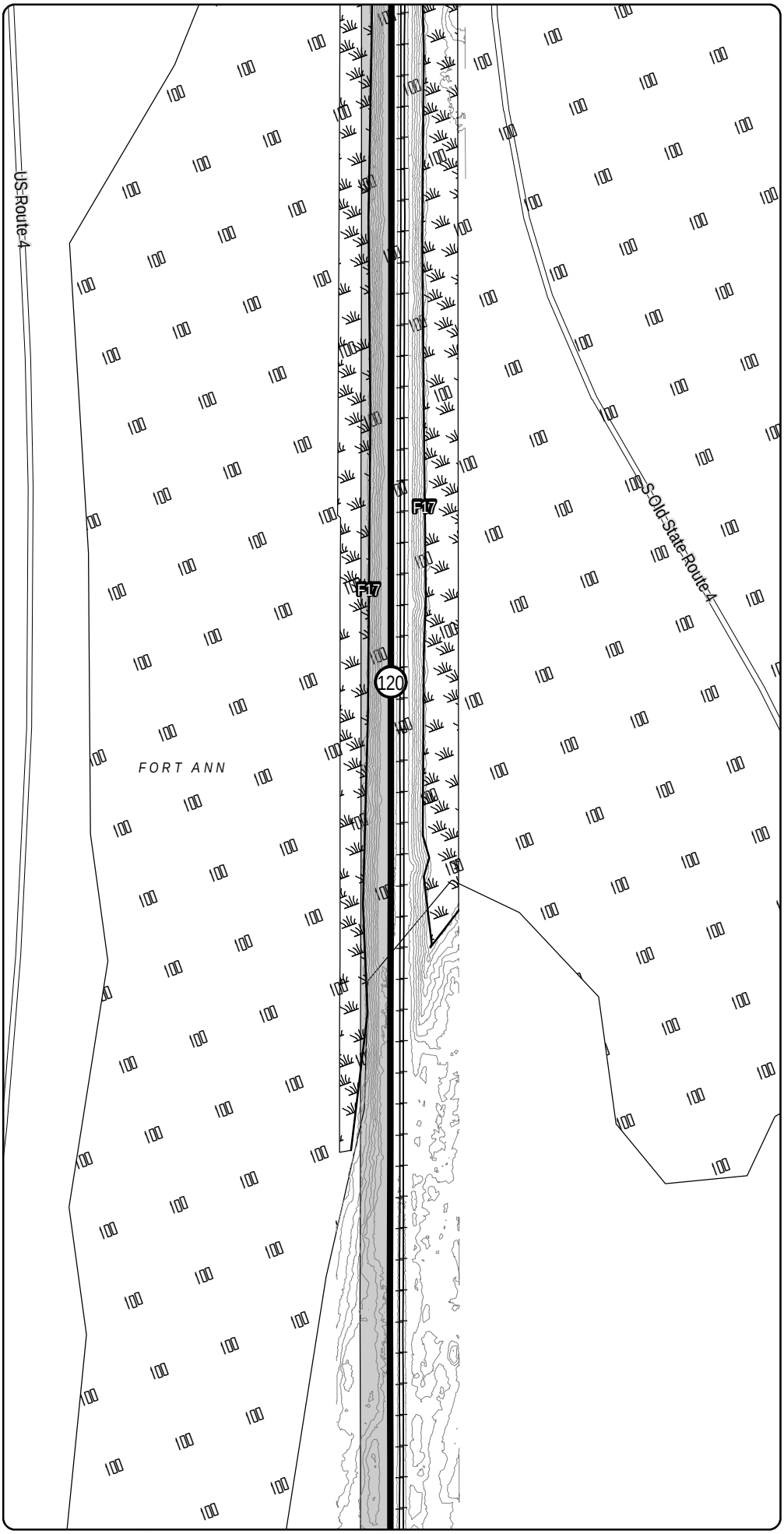

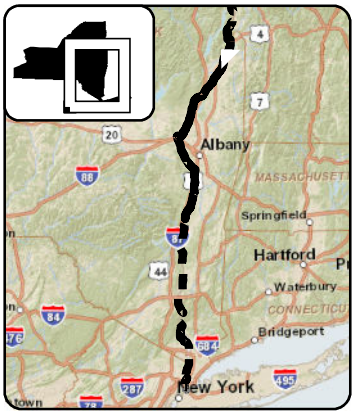

LEGEND

- CHPE Project Milepost
- Proposed CHPE Terrestrial Route HVDC
- Proposed CHPE Submarine Route HVDC
- Proposed CHPE Terrestrial Route HVAC
- Preliminary Construction Corridor
- Perennial Stream Top of Bank
- Intermittent Stream
- Ditch
- Wetland Delineation Line
- Wetland
- 100 Year Flood Zone
- 500 Year Flood Zone
- Hydrography
- Town Boundary
- County Boundary
- Proposed HDD Location
- Proposed Pipe Bridge Location
- Roads
- Rail Line
- Contour - 2'

N

0 100 200

Feet

Transmission Developers Inc.

Champlain Hudson Power Express Project

Champlain Hudson Power Express Inc.

Plan View Map

Terrestrial Route

Sheet 50 of 370

Prepared on 2/27/2012

by: HDR & TRC

DATA SOURCES: ESRI, NYSDOT, FEMA, NYDEC, NWI, TDI, TRC

R:\Projects\GIS_2009\168272_TDI_Hudson\MXD\USACE\Terrestrial_Route_8x11_usace_2012.mxd

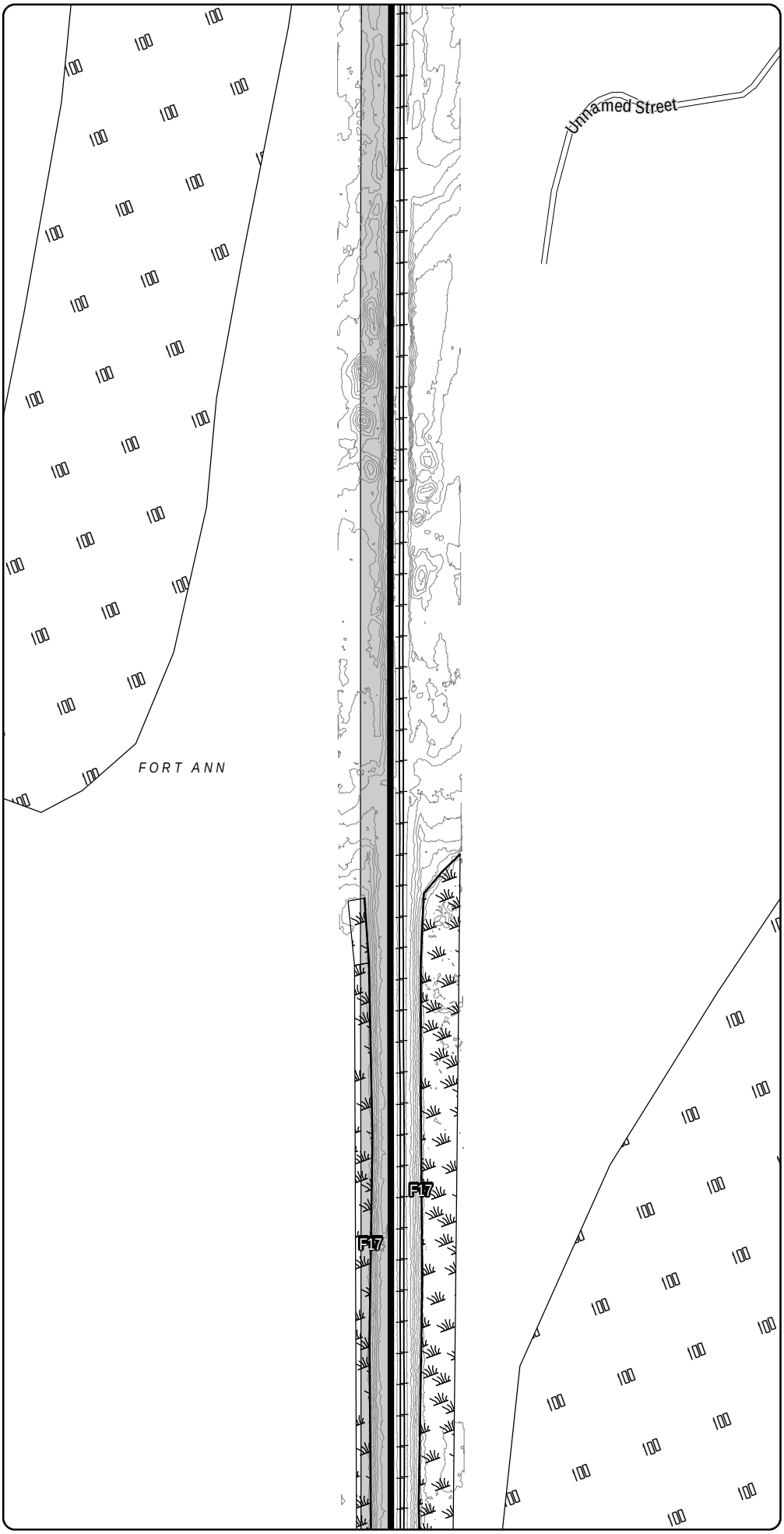

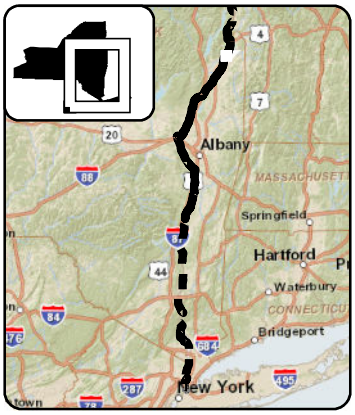

LEGEND

- CHPE Project Milepost
- Proposed CHPE Terrestrial Route HVDC
- Proposed CHPE Submarine Route HVDC
- Proposed CHPE Terrestrial Route HVAC
- Preliminary Construction Corridor
- Perennial Stream Top of Bank
- Intermittent Stream
- Ditch
- Wetland Delineation Line
- Wetland
- 100 Year Flood Zone
- 500 Year Flood Zone
- Hydrography
- Town Boundary
- County Boundary
- Proposed HDD Location
- Proposed Pipe Bridge Location
- Roads
- Rail Line
- Contour - 2'

N

0 100 200

Feet

Transmission Developers Inc.

Champlain Hudson Power Express Project

Champlain Hudson Power Express Inc.

Plan View Map

Terrestrial Route

Sheet 51 of 370

Prepared on 2/27/2012

by: HDR & TRC

DATA SOURCES: ESRI, NYSDOT, FEMA, NYDEC, NWI, TDI, TRC

R:\Projects\GIS_2009\168272_TDI_Hudson\MXD\USACE\Terrestrial_Route_8x11_usace_2012.mxd

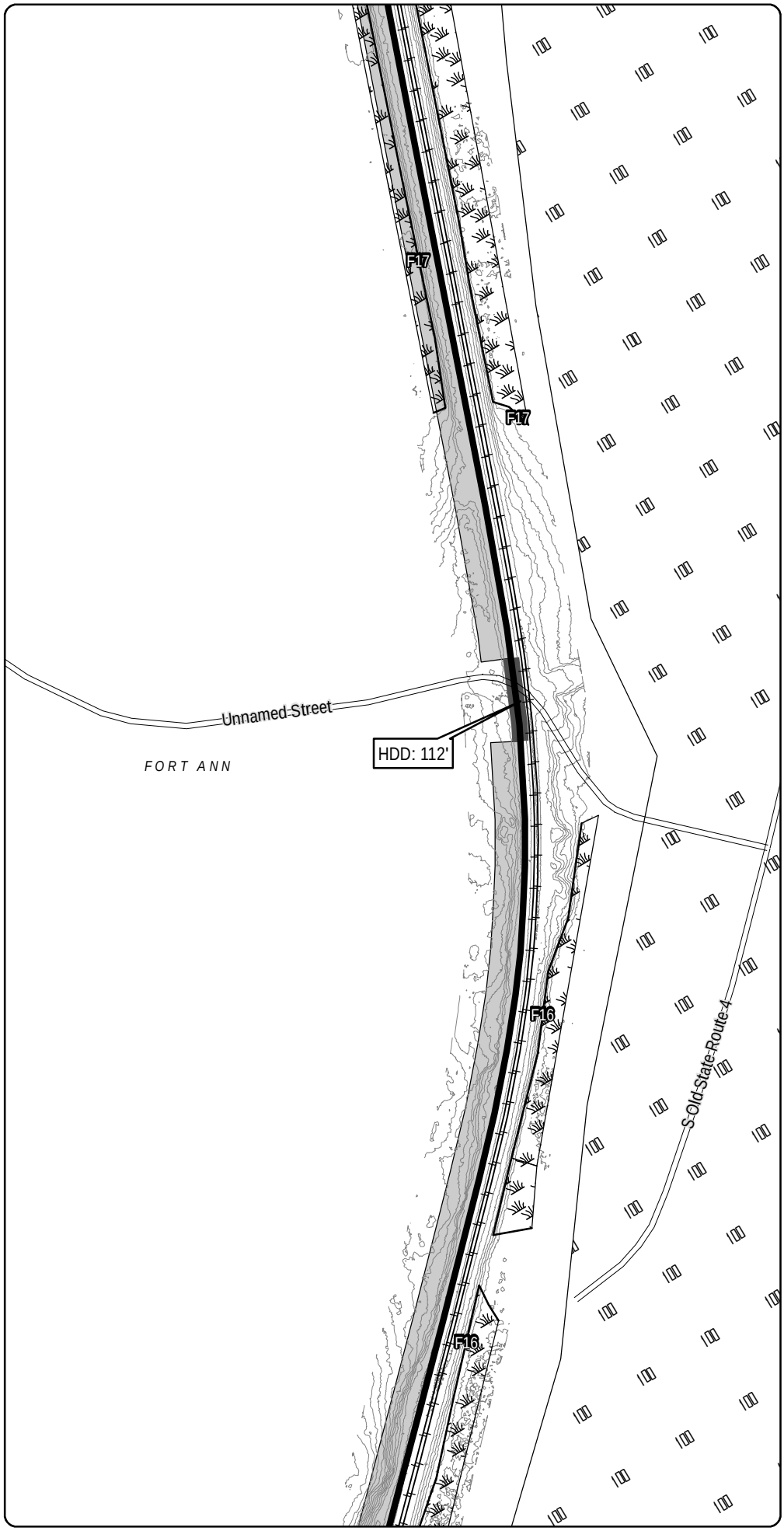

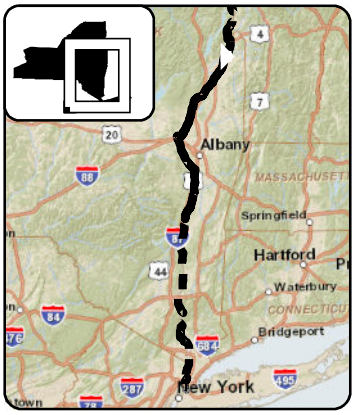

LEGEND

- CHPE Project Milepost
- Proposed CHPE Terrestrial Route HVDC
- Proposed CHPE Submarine Route HVDC
- Proposed CHPE Terrestrial Route HVAC
- Preliminary Construction Corridor
- Perennial Stream Top of Bank
- Intermittent Stream
- Ditch
- Wetland Delineation Line
- Wetland
- 100 Year Flood Zone
- 500 Year Flood Zone
- Hydrography
- Town Boundary
- County Boundary
- Proposed HDD Location
- Proposed Pipe Bridge Location
- Roads
- Rail Line
- Contour - 2'

0 100 200
Feet

Transmission Developers Inc.

Champlain Hudson Power Express Project

Champlain Hudson Power Express Inc.

Plan View Map

Terrestrial Route

Sheet 52 of 370

Prepared on 2/27/2012

by: HDR & TRC

DATA SOURCES: ESRI, NYSDOT, FEMA, NYDEC, NWI, TDI, TRC

R:\Projects\GIS_2009\168272_TDI_Hudson\MXD\USACE\Terrestrial_Route_8x11_usace_2012.mxd

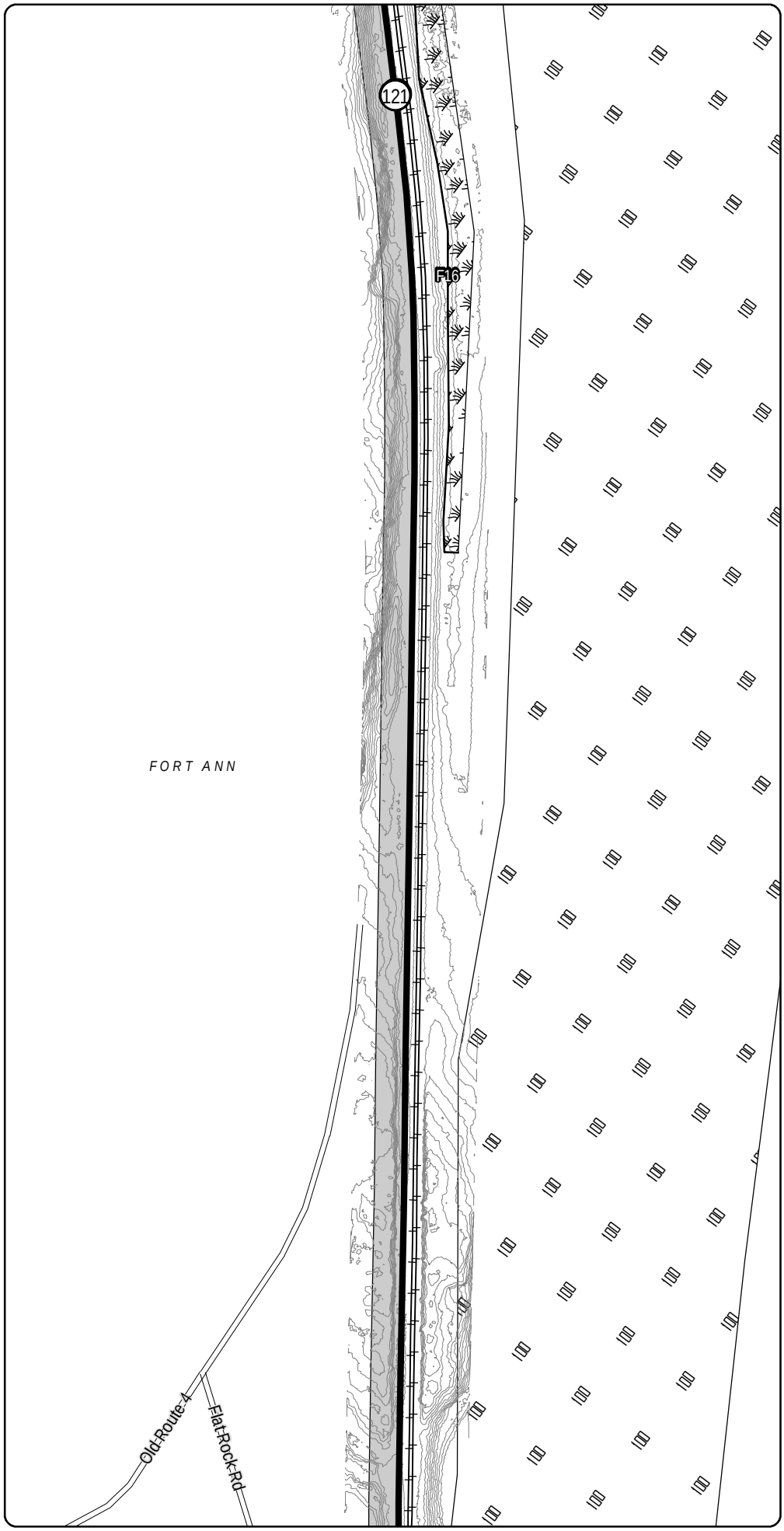

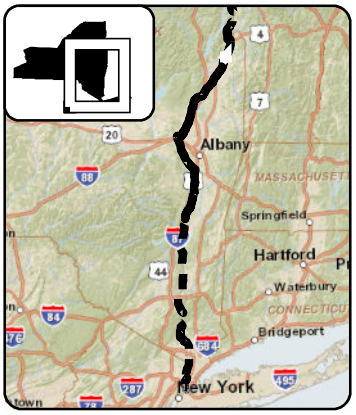

LEGEND

- CHPE Project Milepost
- Proposed CHPE Terrestrial Route HVDC
- Proposed CHPE Submarine Route HVDC
- Proposed CHPE Terrestrial Route HVAC
- Preliminary Construction Corridor
- Perennial Stream Top of Bank
- Intermittent Stream
- Ditch
- Wetland Delineation Line
- Wetland
- 100 Year Flood Zone
- 500 Year Flood Zone
- Hydrography
- Town Boundary
- County Boundary
- Proposed HDD Location
- Proposed Pipe Bridge Location
- Roads
- Rail Line
- Contour - 2'

0 100 200
Feet

Transmission Developers Inc.

Champlain Hudson Power Express Project

Champlain Hudson Power Express Inc.

Plan View Map
Terrestrial Route

Sheet 53 of 370

Prepared on 2/27/2012

by: HDR & TRC

DATA SOURCES: ESRI, NYSDOT, FEMA, NYDEC, NWI, TDI, TRC

R:\Projects\GIS_2009\168272_TDI_Hudson\MXD\USACE\Terrestrial_Route_8x11_usace_2012.mxd

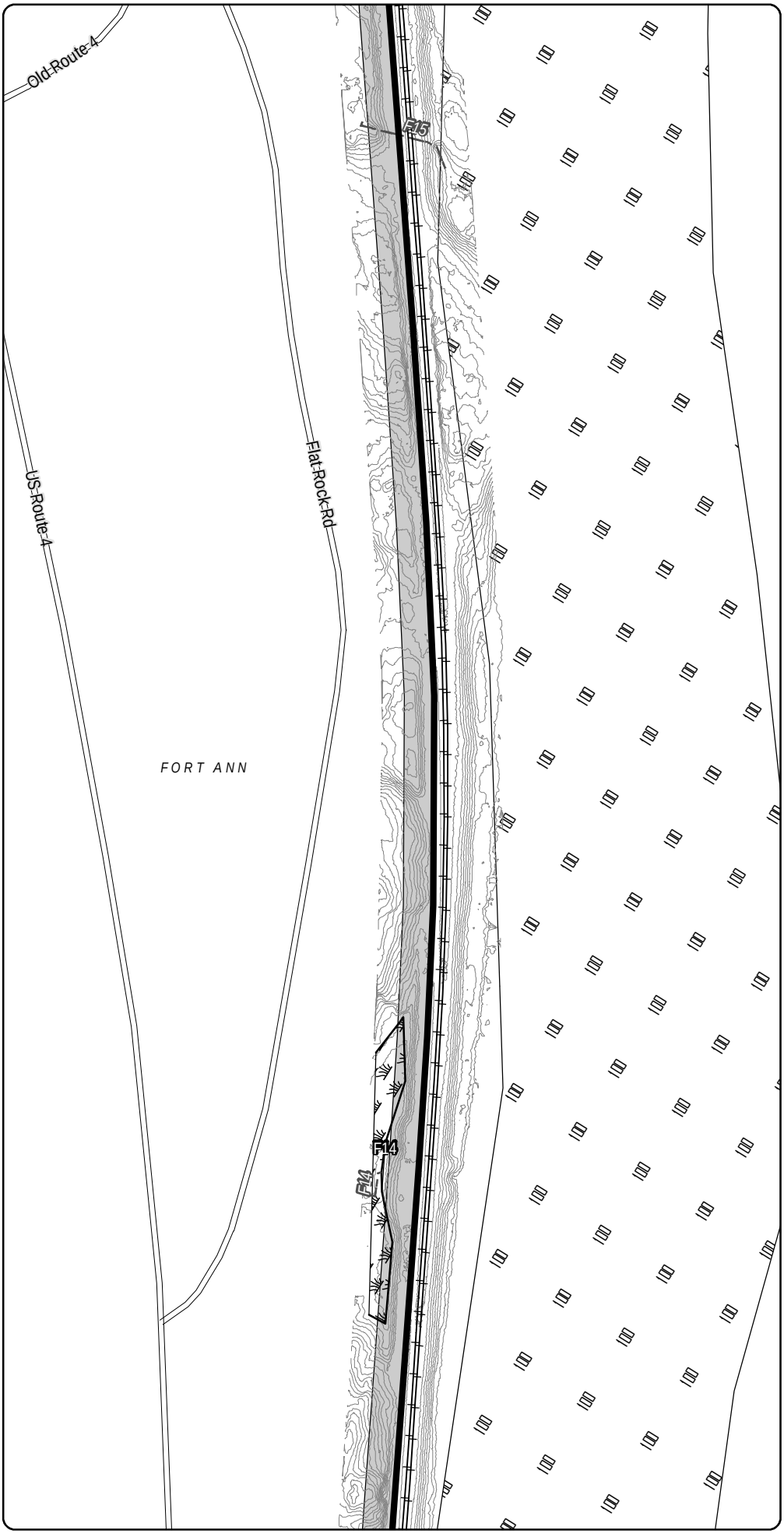

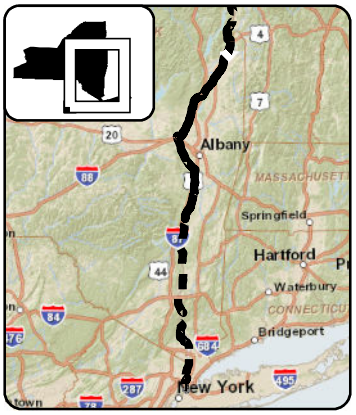

LEGEND

- CHPE Project Milepost
- Proposed CHPE Terrestrial Route HVDC
- Proposed CHPE Submarine Route HVDC
- Proposed CHPE Terrestrial Route HVAC
- Preliminary Construction Corridor
- Perennial Stream Top of Bank
- Intermittent Stream
- Ditch
- Wetland Delineation Line
- Wetland
- 100 Year Flood Zone
- 500 Year Flood Zone
- Hydrography
- Town Boundary
- County Boundary
- Proposed HDD Location
- Proposed Pipe Bridge Location
- Roads
- Rail Line
- Contour - 2'

0 100 200
Feet

Transmission Developers Inc.

Champlain Hudson Power Express Project

Champlain Hudson Power Express Inc.

Plan View Map
Terrestrial Route

Sheet 54 of 370

Prepared on 2/27/2012

by: HDR & TRC

DATA SOURCES: ESRI, NYSDOT, FEMA, NYDEC, NWI, TDI, TRC

R:\Projects\GIS_2009\168272_TDI_Hudson\MXD\USACE\Terrestrial_Route_8x11_usace_2012.mxd

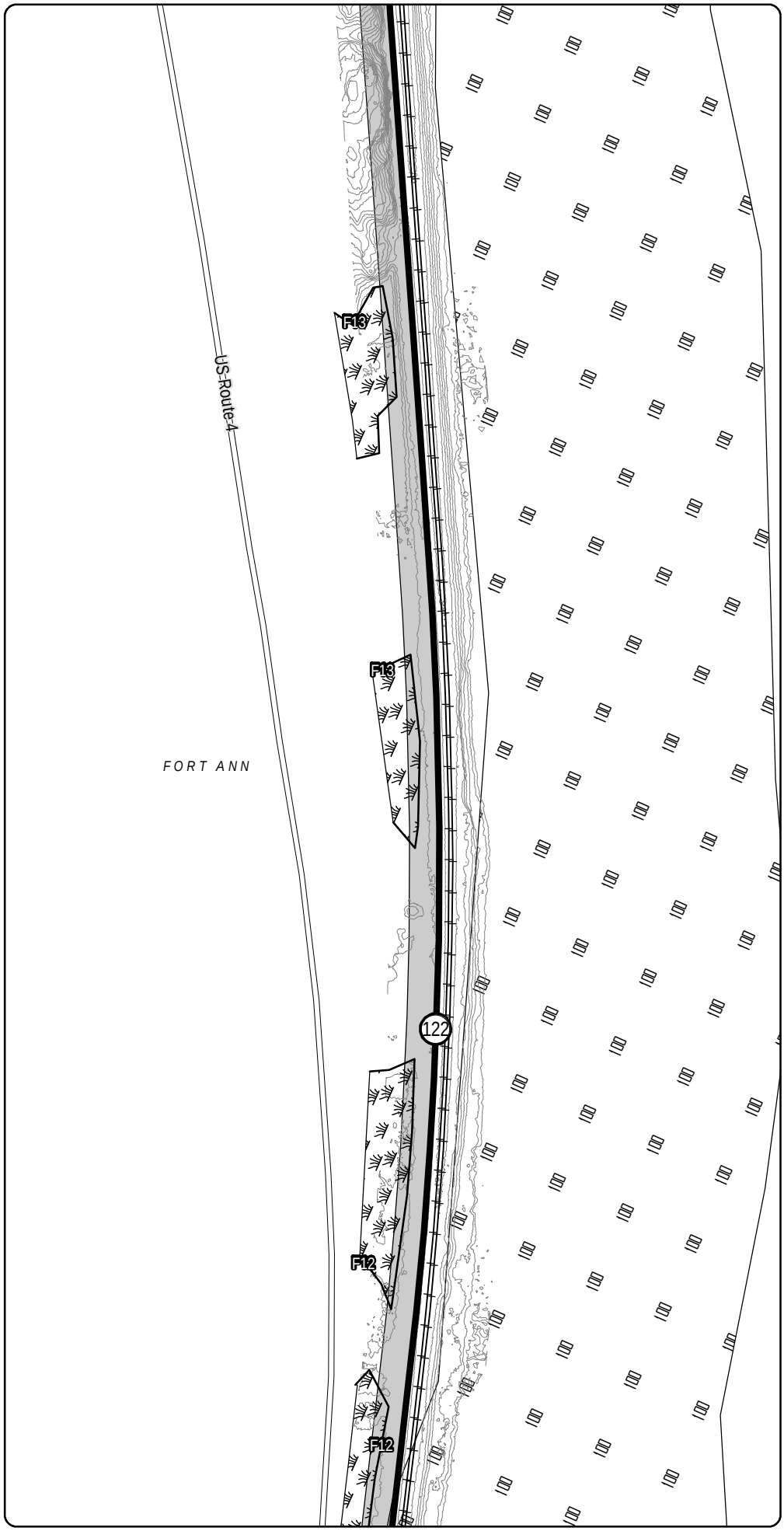

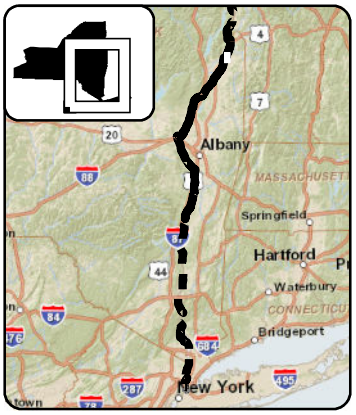

LEGEND

- CHPE Project Milepost
- Proposed CHPE Terrestrial Route HVDC
- Proposed CHPE Submarine Route HVDC
- Proposed CHPE Terrestrial Route HVAC
- Preliminary Construction Corridor
- Perennial Stream Top of Bank
- Intermittent Stream
- Ditch
- Wetland Delineation Line
- Wetland
- 100 Year Flood Zone
- 500 Year Flood Zone
- Hydrography
- Town Boundary
- County Boundary
- Proposed HDD Location
- Proposed Pipe Bridge Location
- Roads
- Rail Line
- Contour - 2'

0 100 200
Feet

Transmission Developers Inc.

Champlain Hudson Power Express Project

Champlain Hudson Power Express Inc.

Plan View Map
Terrestrial Route

Sheet 55 of 370

Prepared on 2/27/2012

by: HDR & TRC

DATA SOURCES: ESRI, NYSDOT, FEMA, NYDEC, NWI, TDI, TRC

R:\Projects\GIS_2009\168272_TDI_Hudson\MXD\USACE\Terrestrial_Route_8x11_usace_2012.mxd

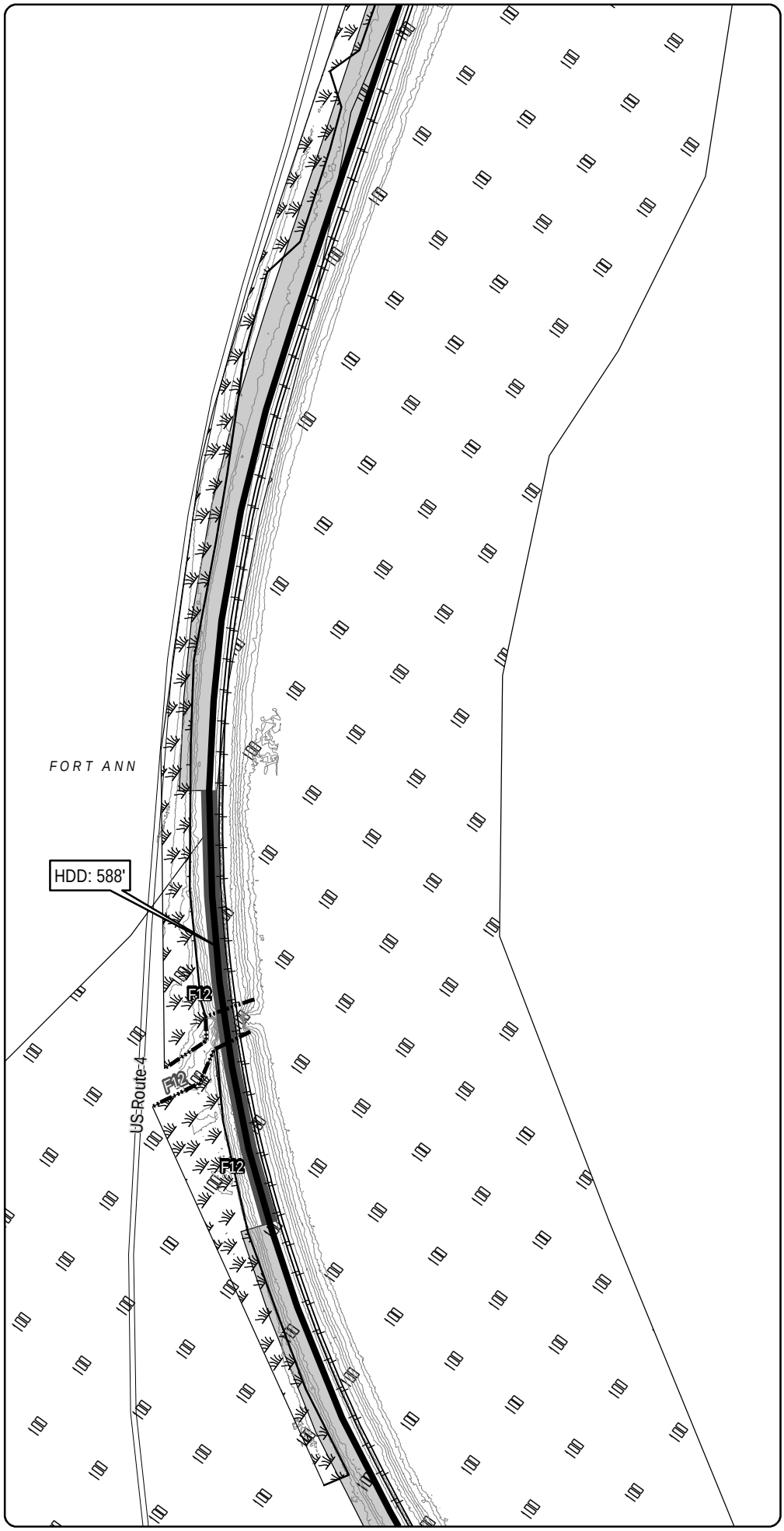

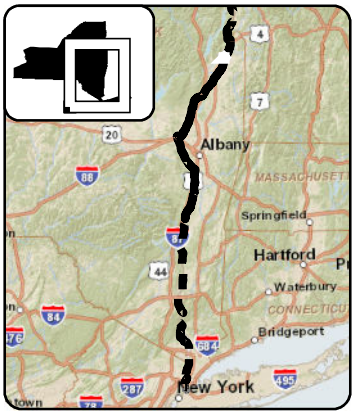

LEGEND

- CHPE Project Milepost
- Proposed CHPE Terrestrial Route HVDC
- Proposed CHPE Submarine Route HVDC
- Proposed CHPE Terrestrial Route HVAC
- Preliminary Construction Corridor
- Perennial Stream Top of Bank
- Intermittent Stream
- Ditch
- Wetland Delineation Line
- Wetland
- 100 Year Flood Zone
- 500 Year Flood Zone
- Hydrography
- Town Boundary
- County Boundary
- Proposed HDD Location
- Proposed Pipe Bridge Location
- Roads
- Rail Line
- Contour - 2'

0 100 200
Feet

Transmission Developers Inc.

Champlain Hudson Power Express Project

Champlain Hudson Power Express Inc.

Plan View Map
Terrestrial Route

Sheet 56 of 370

Prepared on 2/27/2012

by: HDR & TRC

R:\Projects\GIS_2009\168272_TDI_Hudson\MXD\USACE\Terrestrial_Route_8x11_usace_2012.mxd

DATA SOURCES: ESRI, NYSDOT, FEMA, NYDEC, NWI, TDI, TRC

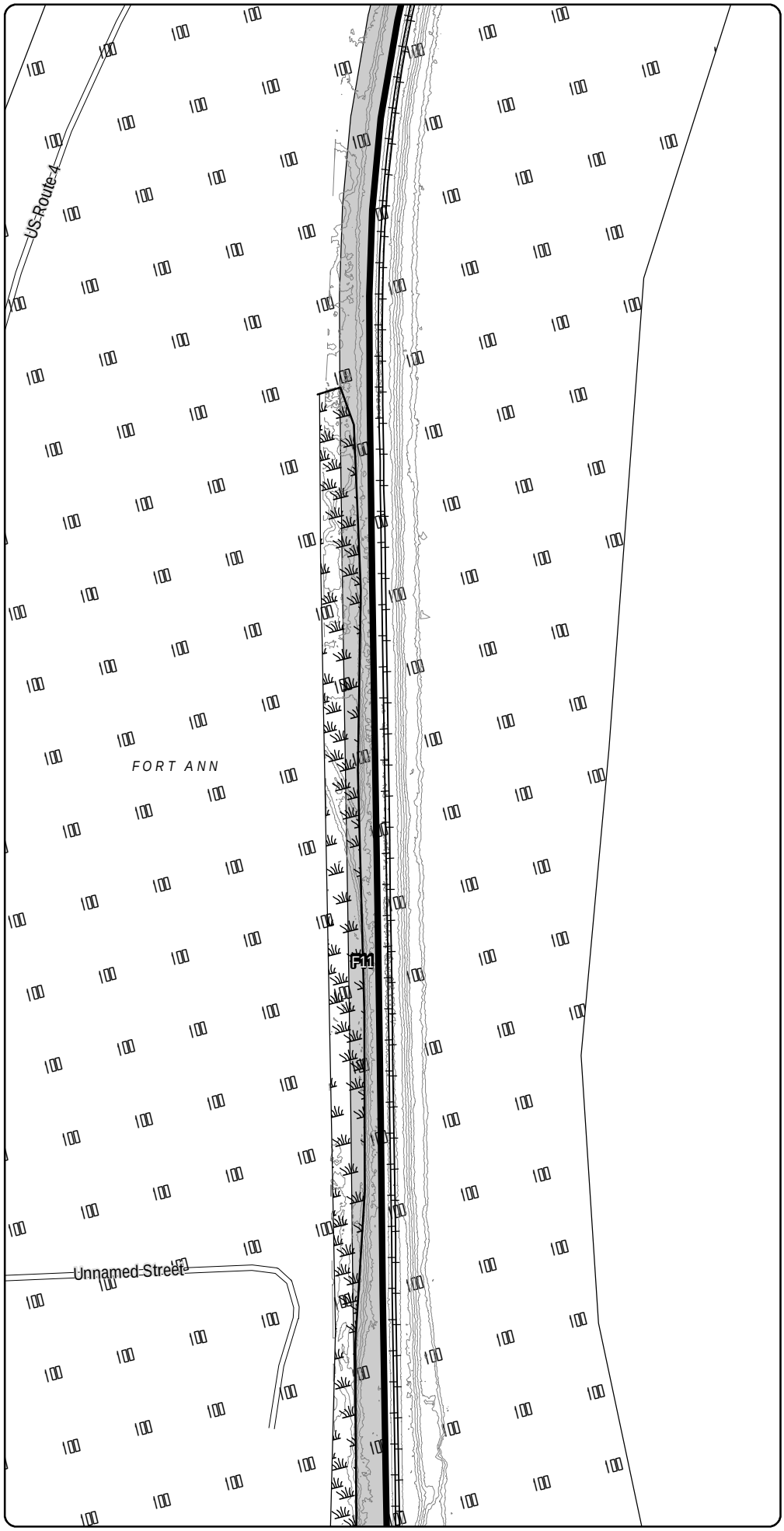

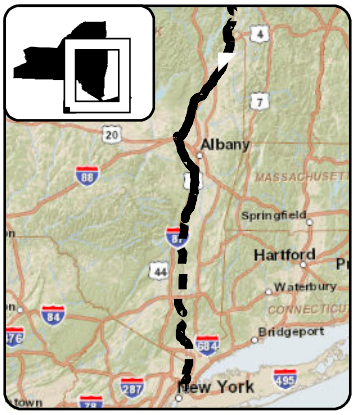

LEGEND

- CHPE Project Milepost
- Proposed CHPE Terrestrial Route HVDC
- Proposed CHPE Submarine Route HVDC
- Proposed CHPE Terrestrial Route HVAC
- Preliminary Construction Corridor
- Perennial Stream Top of Bank
- Intermittent Stream
- Ditch
- Wetland Delineation Line
- Wetland
- 100 Year Flood Zone
- 500 Year Flood Zone
- Hydrography
- Town Boundary
- County Boundary
- Proposed HDD Location
- Proposed Pipe Bridge Location
- Roads
- Rail Line
- Contour - 2'

0 100 200
Feet

Transmission Developers Inc.

Champlain Hudson Power Express Project

Champlain Hudson Power Express Inc.

Plan View Map

Terrestrial Route

Sheet 57 of 370

Prepared on 2/27/2012

by: HDR & TRC

R:\Projects\GIS_2009\168272_TDI_Hudson\MXD\USACE\Terrestrial_Route_8x11_usace_2012.mxd

DATA SOURCES: ESRI, NYSDOT, FEMA, NYDEC, NWI, TDI, TRC

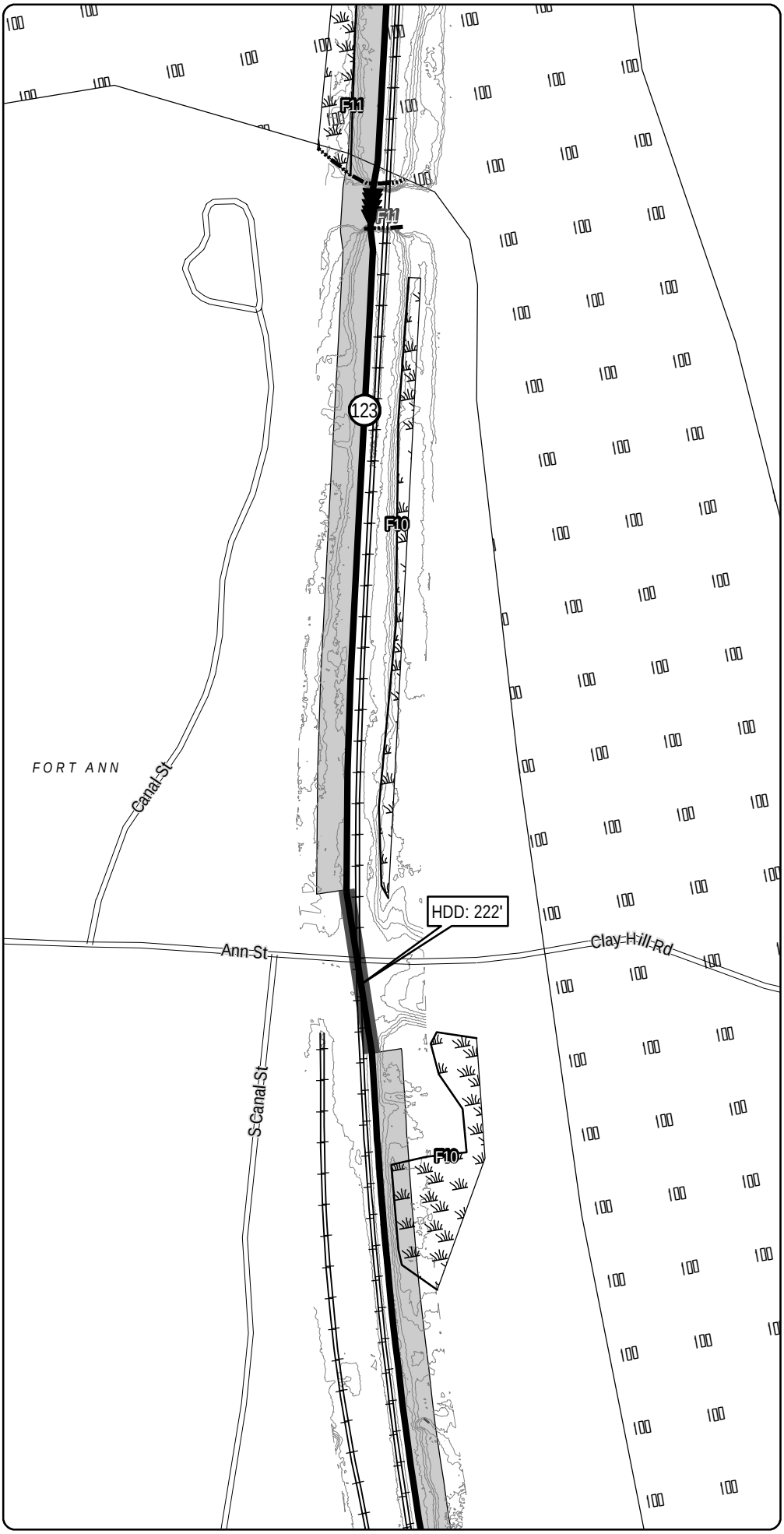

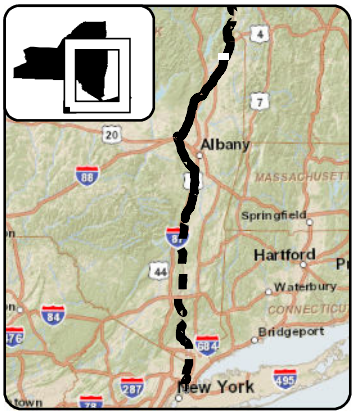

LEGEND

- CHPE Project Milepost
- Proposed CHPE Terrestrial Route HVDC
- Proposed CHPE Submarine Route HVDC
- Proposed CHPE Terrestrial Route HVAC
- Preliminary Construction Corridor
- Perennial Stream Top of Bank
- Intermittent Stream
- Ditch
- Wetland Delineation Line
- Wetland
- 100 Year Flood Zone
- 500 Year Flood Zone
- Hydrography
- Town Boundary
- County Boundary
- Proposed HDD Location
- Proposed Pipe Bridge Location
- Roads
- Rail Line
- Contour - 2'

0 100 200
Feet

Transmission Developers Inc.

Champlain Hudson Power Express Project

Champlain Hudson Power Express Inc.

Plan View Map

Terrestrial Route

Sheet 58 of 370

Prepared on 2/27/2012

by: HDR & TRC

DATA SOURCES: ESRI, NYSDOT, FEMA, NYDEC, NWI, TDI, TRC

R:\Projects\GIS_2009\168272_TDI_Hudson\MXD\USACE\Terrestrial_Route_8x11_usace_2012.mxd

Sheet 58

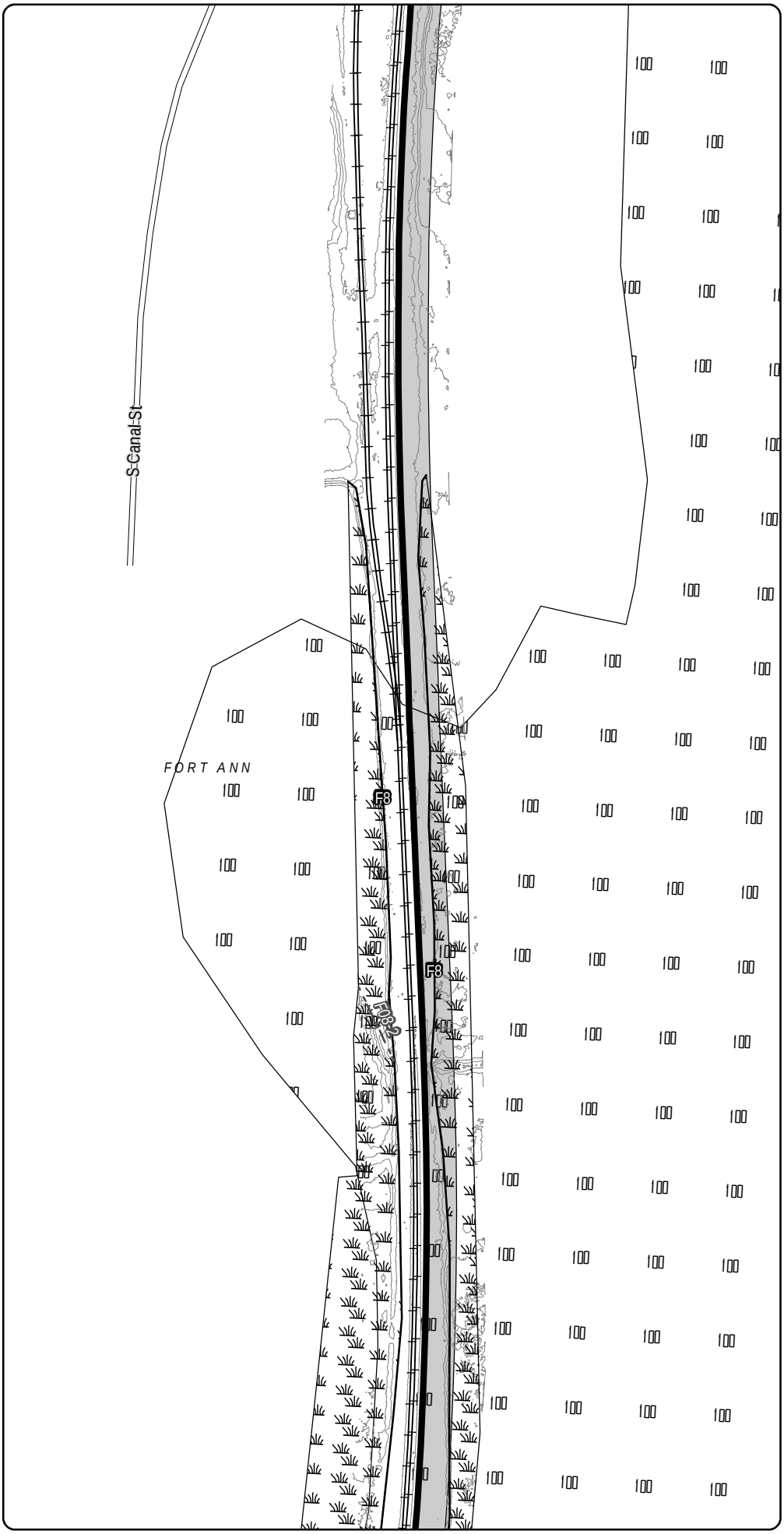

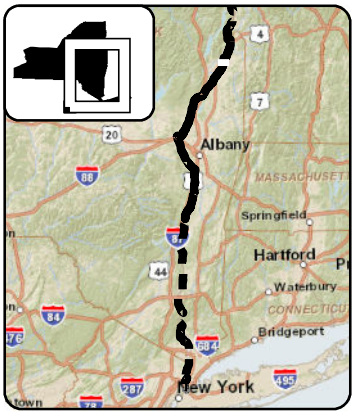

LEGEND

- CHPE Project Milepost
- Proposed CHPE Terrestrial Route HVDC
- Proposed CHPE Submarine Route HVDC
- Proposed CHPE Terrestrial Route HVAC
- Preliminary Construction Corridor
- Perennial Stream Top of Bank
- Intermittent Stream
- Ditch
- Wetland Delineation Line
- Wetland
- 100 Year Flood Zone
- 500 Year Flood Zone
- Hydrography
- Town Boundary
- County Boundary
- Proposed HDD Location
- Proposed Pipe Bridge Location
- Roads
- Rail Line
- Contour - 2'

N

0 100 200

Feet

Transmission Developers Inc.

Champlain Hudson Power Express Project

Champlain Hudson Power Express Inc.

Plan View Map

Terrestrial Route

Sheet 59 of 370

Prepared on 2/27/2012

by: HDR & TRC

DATA SOURCES: ESRI, NYSDOT, FEMA, NYDEC, NWI, TDI, TRC

Sheet 60

R:\Projects\GIS_2009\168272_TDI_Hudson\MXD\USACE\Terrestrial_Route_8x11_usace_2012.mxd

Sheet 59

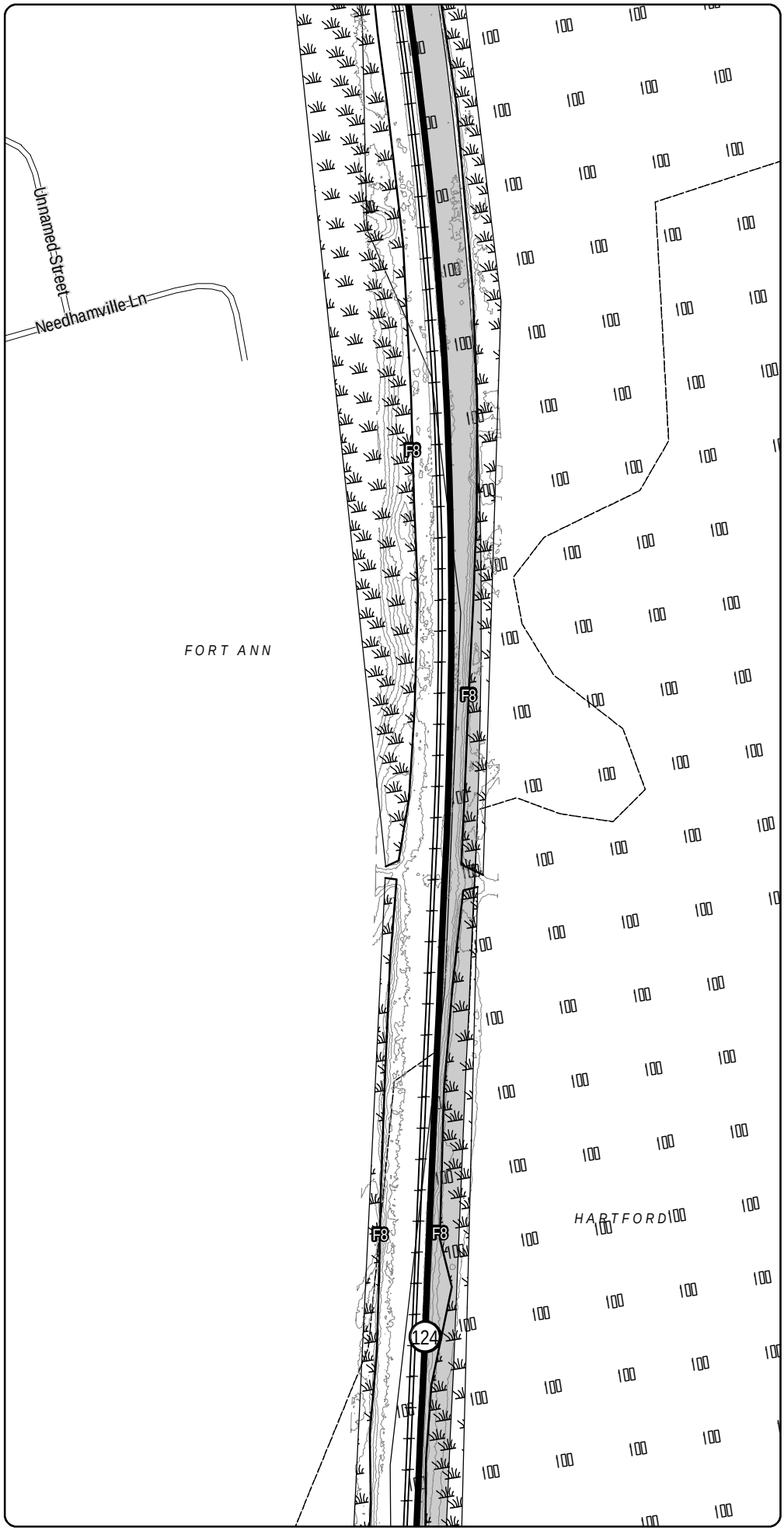

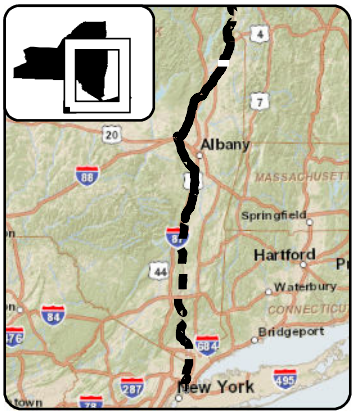

LEGEND

- CHPE Project Milepost
- Proposed CHPE Terrestrial Route HVDC
- Proposed CHPE Submarine Route HVDC
- Proposed CHPE Terrestrial Route HVAC
- Preliminary Construction Corridor
- Perennial Stream Top of Bank
- Intermittent Stream
- Ditch
- Wetland Delineation Line
- Wetland
- 100 Year Flood Zone
- 500 Year Flood Zone
- Hydrography
- Town Boundary
- County Boundary
- Proposed HDD Location
- Proposed Pipe Bridge Location
- Roads
- Rail Line
- Contour - 2'

N

0 100 200

Feet

Transmission Developers Inc.

Champlain Hudson Power Express Project

Champlain Hudson Power Express Inc.

Plan View Map

Terrestrial Route

Sheet 60 of 370

Prepared on 2/27/2012

by: HDR & TRC

DATA SOURCES: ESRI, NYSDOT, FEMA, NYDEC, NWI, TDI, TRC

Sheet 61

R:\Projects\GIS_2009\168272_TDI_Hudson\MXD\USACE\Terrestrial_Route_8x11_usace_2012.mxd

Sheet 60

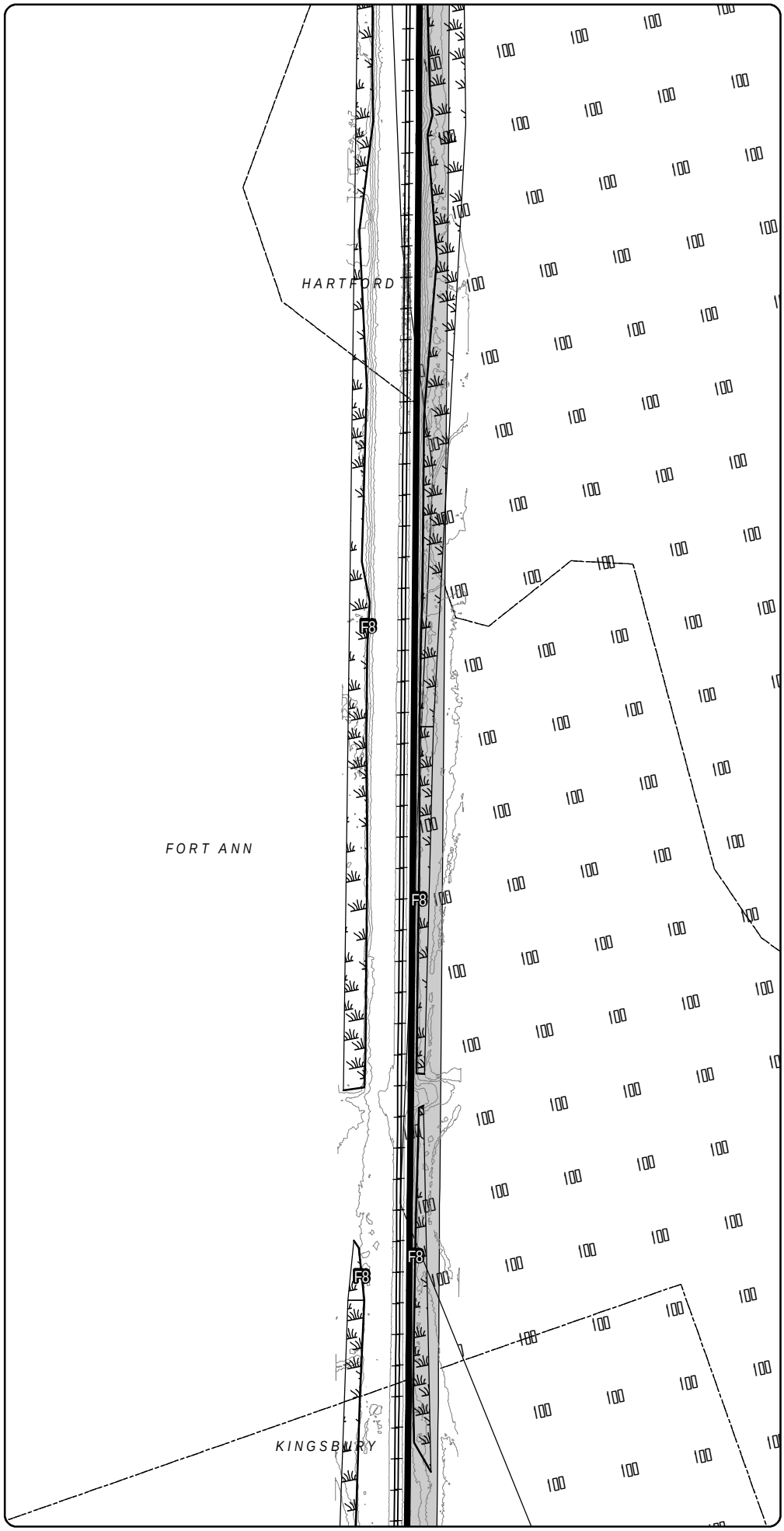

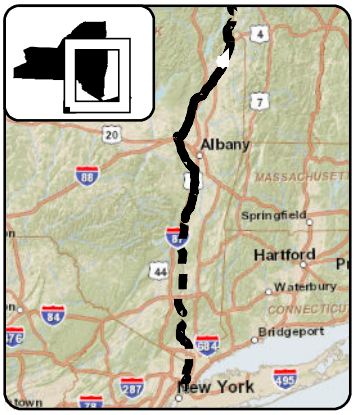

LEGEND

- CHPE Project Milepost
- Proposed CHPE Terrestrial Route HVDC
- Proposed CHPE Submarine Route HVDC
- Proposed CHPE Terrestrial Route HVAC
- Preliminary Construction Corridor
- Perennial Stream Top of Bank
- Intermittent Stream
- Ditch
- Wetland Delineation Line
- Wetland
- 100 Year Flood Zone
- 500 Year Flood Zone
- Hydrography
- Town Boundary
- County Boundary
- Proposed HDD Location
- Proposed Pipe Bridge Location
- Roads
- Rail Line
- Contour - 2'

N

0 100 200

Feet

Transmission Developers Inc.

Champlain Hudson Power Express Project

Champlain Hudson Power Express Inc.

Plan View Map

Terrestrial Route

Sheet 61 of 370

Prepared on 2/27/2012

by: HDR & TRC

DATA SOURCES: ESRI, NYSDOT, FEMA, NYDEC, NWI, TDI, TRC

Sheet 62

R:\Projects\GIS_2009\168272_TDI_Hudson\MXD\USACE\Terrestrial_Route_8x11_usace_2012.mxd

Sheet 61

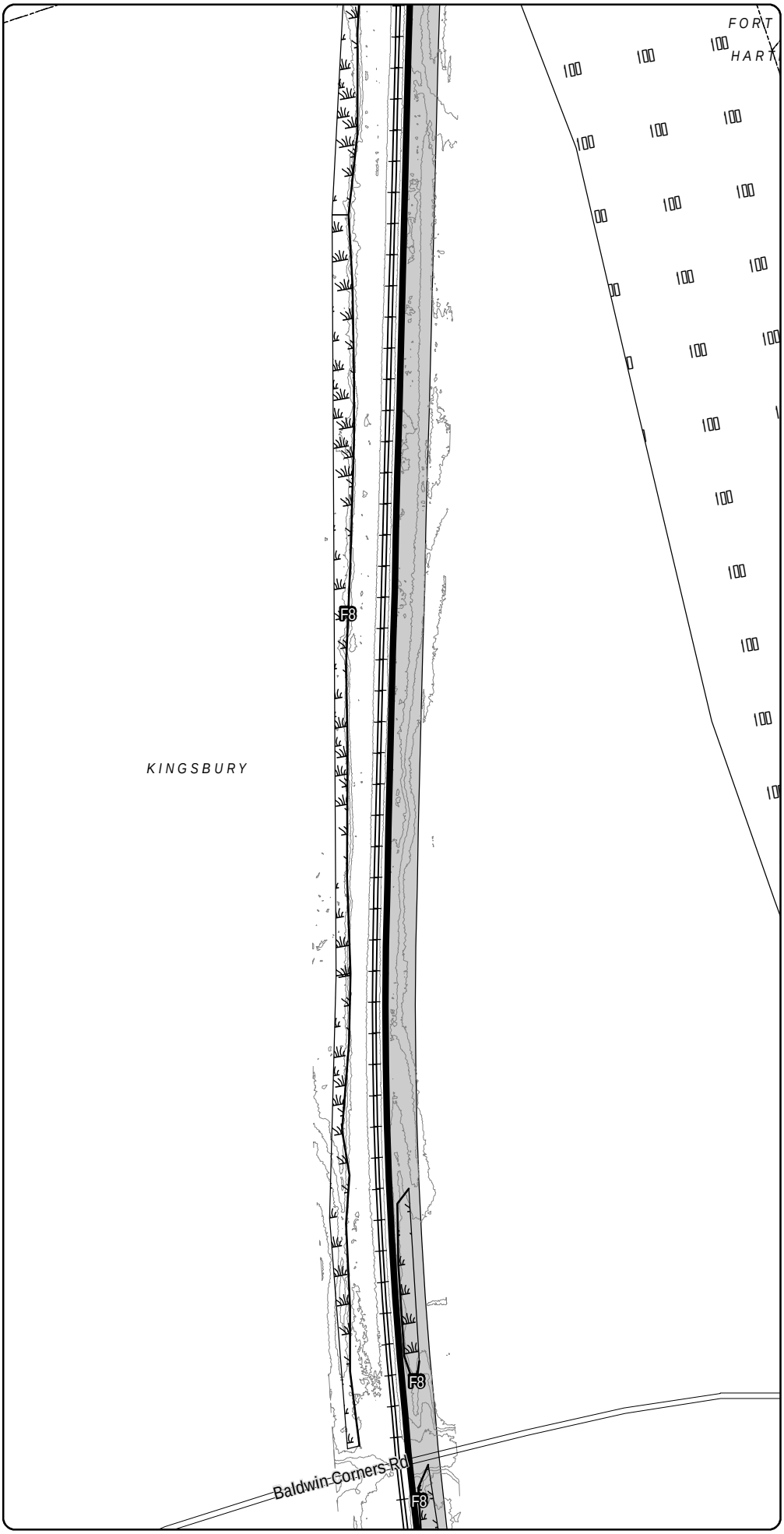

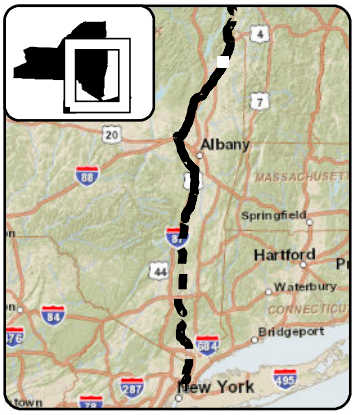

LEGEND

- CHPE Project Milepost
- Proposed CHPE Terrestrial Route HVDC
- Proposed CHPE Submarine Route HVDC
- Proposed CHPE Terrestrial Route HVAC
- Preliminary Construction Corridor
- Perennial Stream Top of Bank
- Intermittent Stream
- Ditch
- Wetland Delineation Line
- Wetland
- 100 Year Flood Zone
- 500 Year Flood Zone
- Hydrography
- Town Boundary
- County Boundary
- Proposed HDD Location
- Proposed Pipe Bridge Location
- Roads
- Rail Line
- Contour - 2'

N

0 100 200

Feet

Transmission Developers Inc.

Champlain Hudson Power Express Project

Champlain Hudson Power Express Inc.

Plan View Map

Terrestrial Route

Sheet 62 of 370

Prepared on 2/27/2012

by: HDR & TRC

DATA SOURCES: ESRI, NYSDOT, FEMA, NYDEC, NWI, TDI, TRC

Sheet 63

R:\Projects\GIS_2009\168272_TDI_Hudson\MXD\USACE\Terrestrial_Route_8x11_usace_2012.mxd

Sheet 62

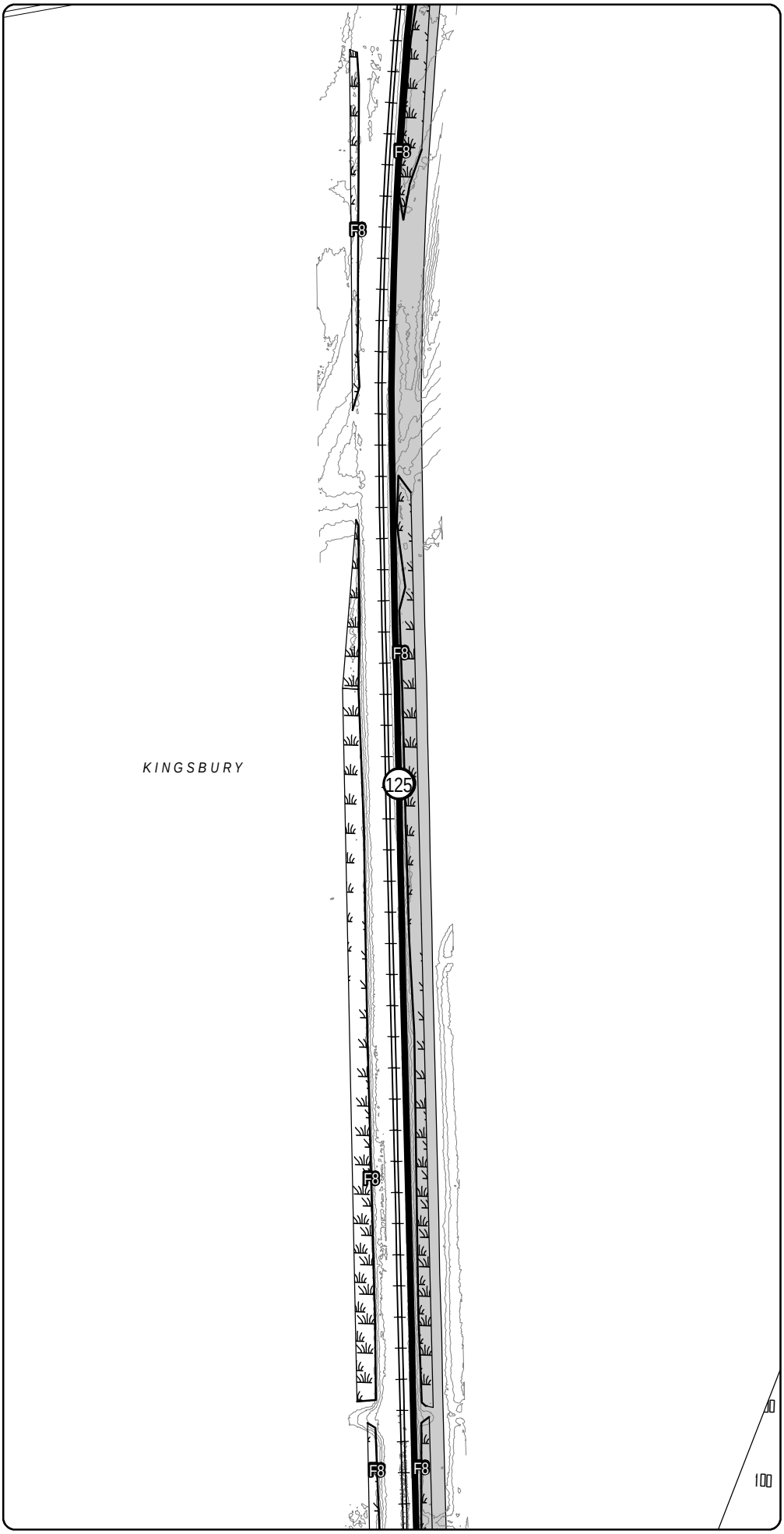

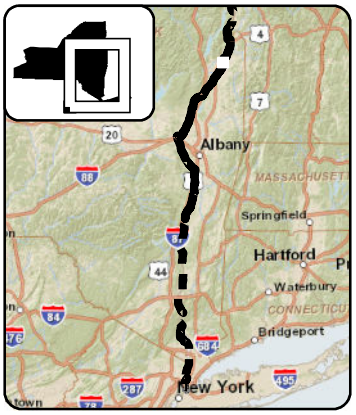

LEGEND

- CHPE Project Milepost
- Proposed CHPE Terrestrial Route HVDC
- Proposed CHPE Submarine Route HVDC
- Proposed CHPE Terrestrial Route HVAC
- Preliminary Construction Corridor
- Perennial Stream Top of Bank
- Intermittent Stream
- Ditch
- Wetland Delineation Line
- Wetland
- 100 Year Flood Zone
- 500 Year Flood Zone
- Hydrography
- Town Boundary
- County Boundary
- Proposed HDD Location
- Proposed Pipe Bridge Location
- Roads
- Rail Line
- Contour - 2'

N

0 100 200

Feet

Transmission Developers Inc.

Champlain Hudson Power Express Project

Champlain Hudson Power Express Inc.

Plan View Map

Terrestrial Route

Sheet 63 of 370

Prepared on 2/27/2012

by: HDR & TRC

DATA SOURCES: ESRI, NYSDOT, FEMA, NYDEC, NWI, TDI, TRC

Sheet 64

R:\Projects\GIS_2009\168272_TDI_Hudson\MXD\USACE\Terrestrial_Route_8x11_usace_2012.mxd

Sheet 63

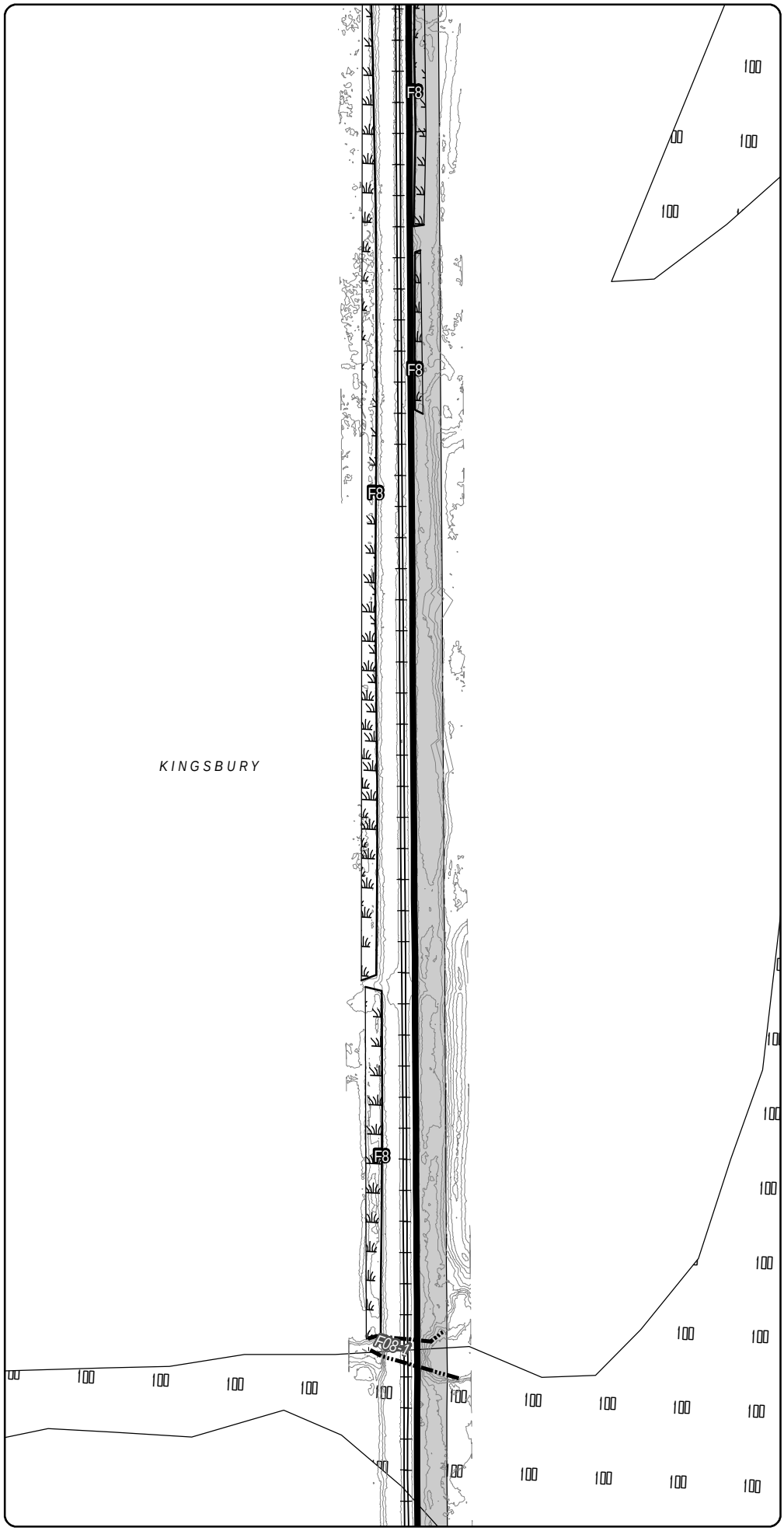

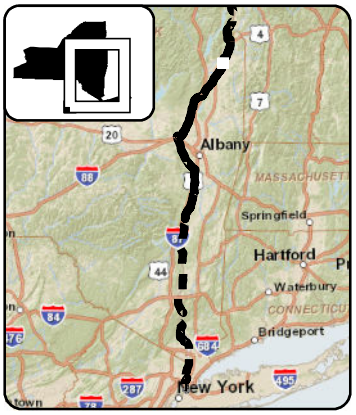

LEGEND

- CHPE Project Milepost
- Proposed CHPE Terrestrial Route HVDC
- Proposed CHPE Submarine Route HVDC
- Proposed CHPE Terrestrial Route HVAC
- Preliminary Construction Corridor
- Perennial Stream Top of Bank
- Intermittent Stream
- Ditch
- Wetland Delineation Line
- Wetland
- 100 Year Flood Zone
- 500 Year Flood Zone
- Hydrography
- Town Boundary
- County Boundary
- Proposed HDD Location
- Proposed Pipe Bridge Location
- Roads
- Rail Line
- Contour - 2'

N

0 100 200

Feet

Transmission Developers Inc.

Champlain Hudson Power Express Project

Champlain Hudson Power Express Inc.

Plan View Map

Terrestrial Route

Sheet 64 of 370

Prepared on 2/27/2012

by: HDR & TRC

DATA SOURCES: ESRI, NYSDOT, FEMA, NYDEC, NWI, TDI, TRC

Sheet 65

R:\Projects\GIS_2009\168272_TDI_Hudson\MXD\USACE\Terrestrial_Route_8x11_usace_2012.mxd

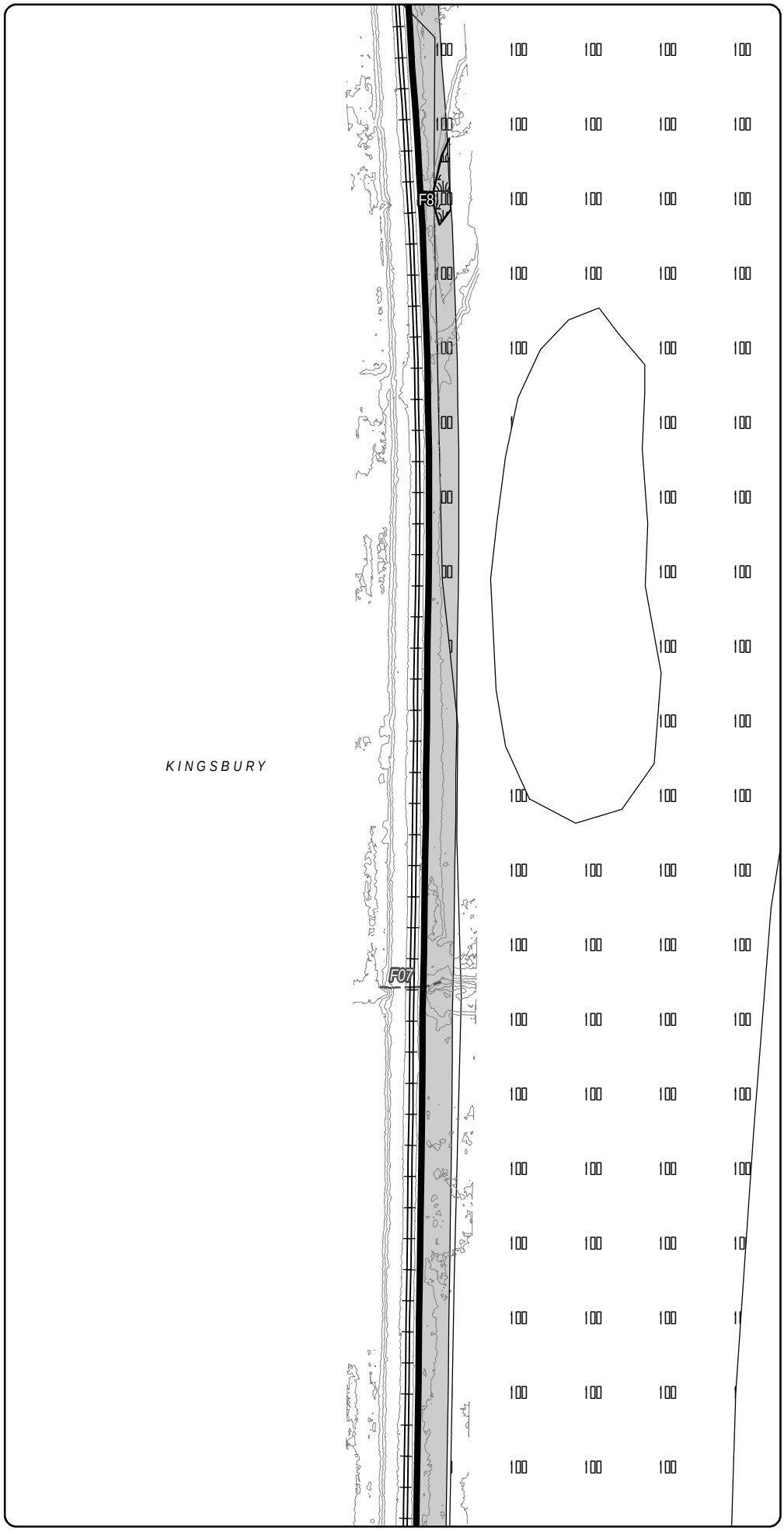

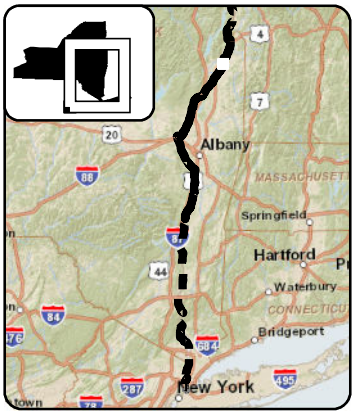

LEGEND

- CHPE Project Milepost
- Proposed CHPE Terrestrial Route HVDC
- Proposed CHPE Submarine Route HVDC
- Proposed CHPE Terrestrial Route HVAC
- Preliminary Construction Corridor
- Perennial Stream Top of Bank
- Intermittent Stream
- Ditch
- Wetland Delineation Line
- Wetland
- 100 Year Flood Zone
- 500 Year Flood Zone
- Hydrography
- Town Boundary
- County Boundary
- Proposed HDD Location
- Proposed Pipe Bridge Location
- Roads
- Rail Line
- Contour - 2'

0 100 200
Feet

Transmission Developers Inc.

Champlain Hudson Power Express Project

Champlain Hudson Power Express Inc.

Plan View Map

Terrestrial Route

Sheet 65 of 370

Prepared on 2/27/2012

by: HDR & TRC

DATA SOURCES: ESRI, NYSDOT, FEMA, NYDEC, NWI, TDI, TRC

R:\Projects\GIS_2009\168272_TDI_Hudson\MXD\USACE\Terrestrial_Route_8x11_usace_2012.mxd

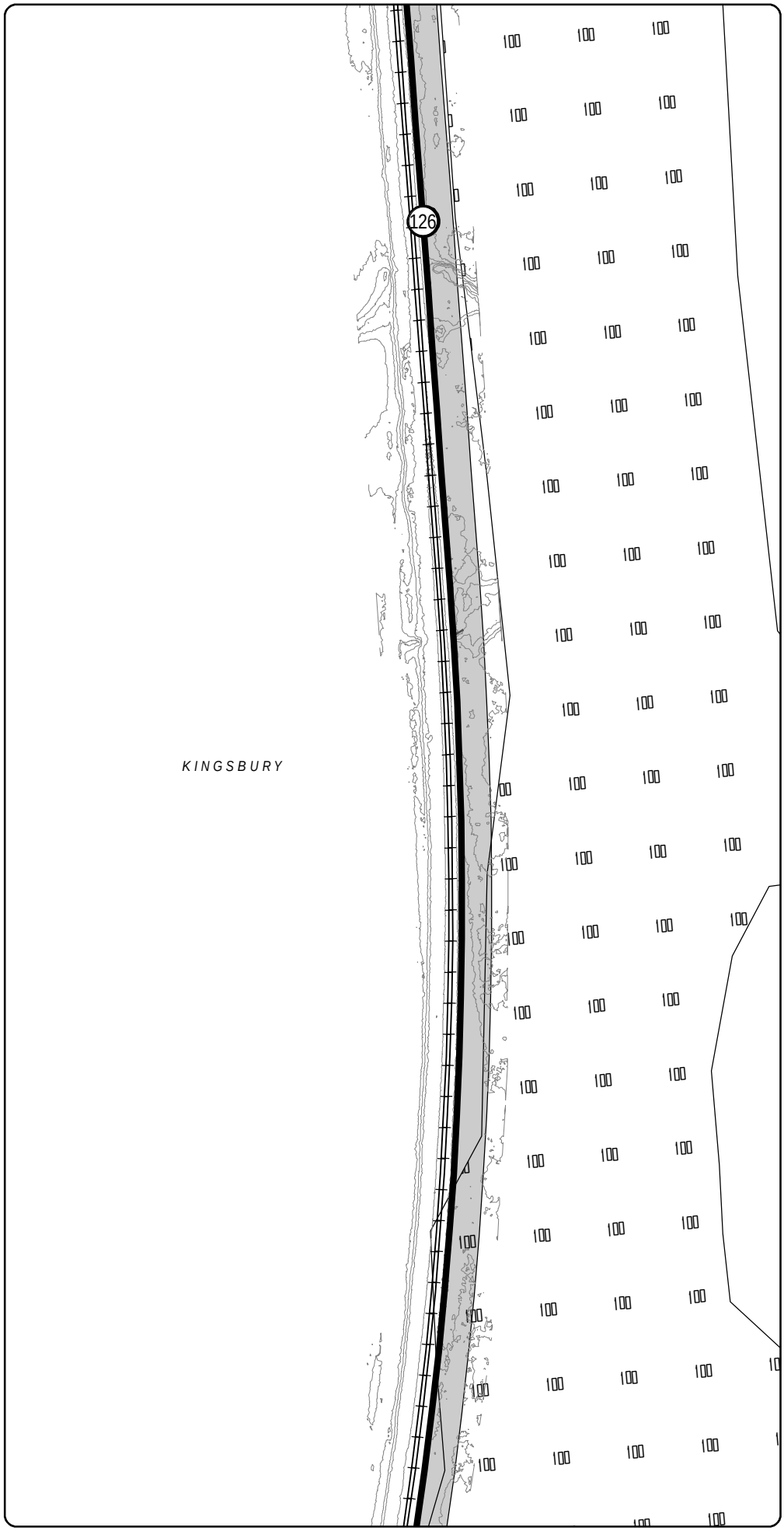

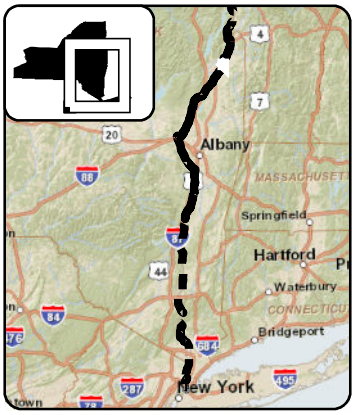

LEGEND

- CHPE Project Milepost
- Proposed CHPE Terrestrial Route HVDC
- Proposed CHPE Submarine Route HVDC
- Proposed CHPE Terrestrial Route HVAC
- Preliminary Construction Corridor
- Perennial Stream Top of Bank
- Intermittent Stream
- Ditch
- Wetland Delineation Line
- Wetland
- 100 Year Flood Zone
- 500 Year Flood Zone
- Hydrography
- Town Boundary
- County Boundary
- Proposed HDD Location
- Proposed Pipe Bridge Location
- Roads
- Rail Line
- Contour - 2'

N

0 100 200

Feet

Transmission Developers Inc.

Champlain Hudson Power Express Project

Champlain Hudson Power Express Inc.

Plan View Map

Terrestrial Route

Sheet 66 of 370

Prepared on 2/27/2012

by: HDR & TRC

R:\Projects\GIS_2009\168272_TDI_Hudson\MXD\USACE\Terrestrial_Route_8x11_usace_2012.mxd

DATA SOURCES: ESRI, NYSDOT, FEMA, NYDEC, NWI, TDI, TRC

Sheet 66

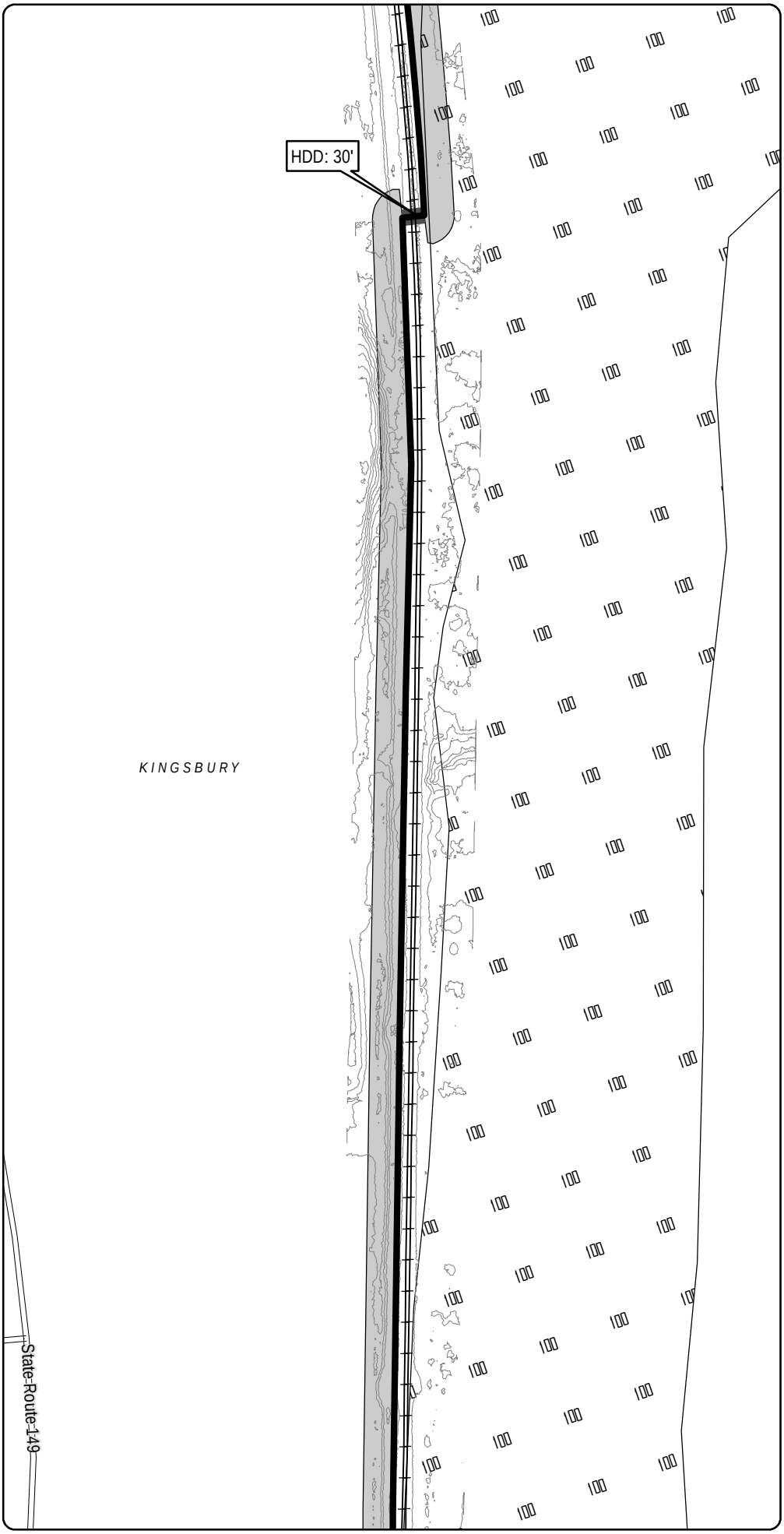

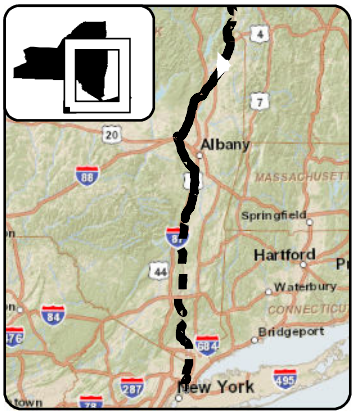

LEGEND

- CHPE Project Milepost
- Proposed CHPE Terrestrial Route HVDC
- Proposed CHPE Submarine Route HVDC
- Proposed CHPE Terrestrial Route HVAC
- Preliminary Construction Corridor
- Perennial Stream Top of Bank
- Intermittent Stream
- Ditch
- Wetland Delineation Line
- Wetland
- 100 Year Flood Zone
- 500 Year Flood Zone
- Hydrography
- Town Boundary
- County Boundary
- Proposed HDD Location
- Proposed Pipe Bridge Location
- Roads
- Rail Line
- Contour - 2'

N

0 100 200

Feet

Transmission Developers Inc.

Champlain Hudson Power Express Project

Champlain Hudson Power Express Inc.

Plan View Map

Terrestrial Route

Sheet 67 of 370

Prepared on 2/27/2012

by: HDR & TRC

DATA SOURCES: ESRI, NYSDOT, FEMA, NYDEC, NWI, TDI, TRC

Sheet 68

R:\Projects\GIS_2009\168272_TDI_Hudson\MXD\USACE\Terrestrial_Route_8x11_usace_2012.mxd

Sheet 67

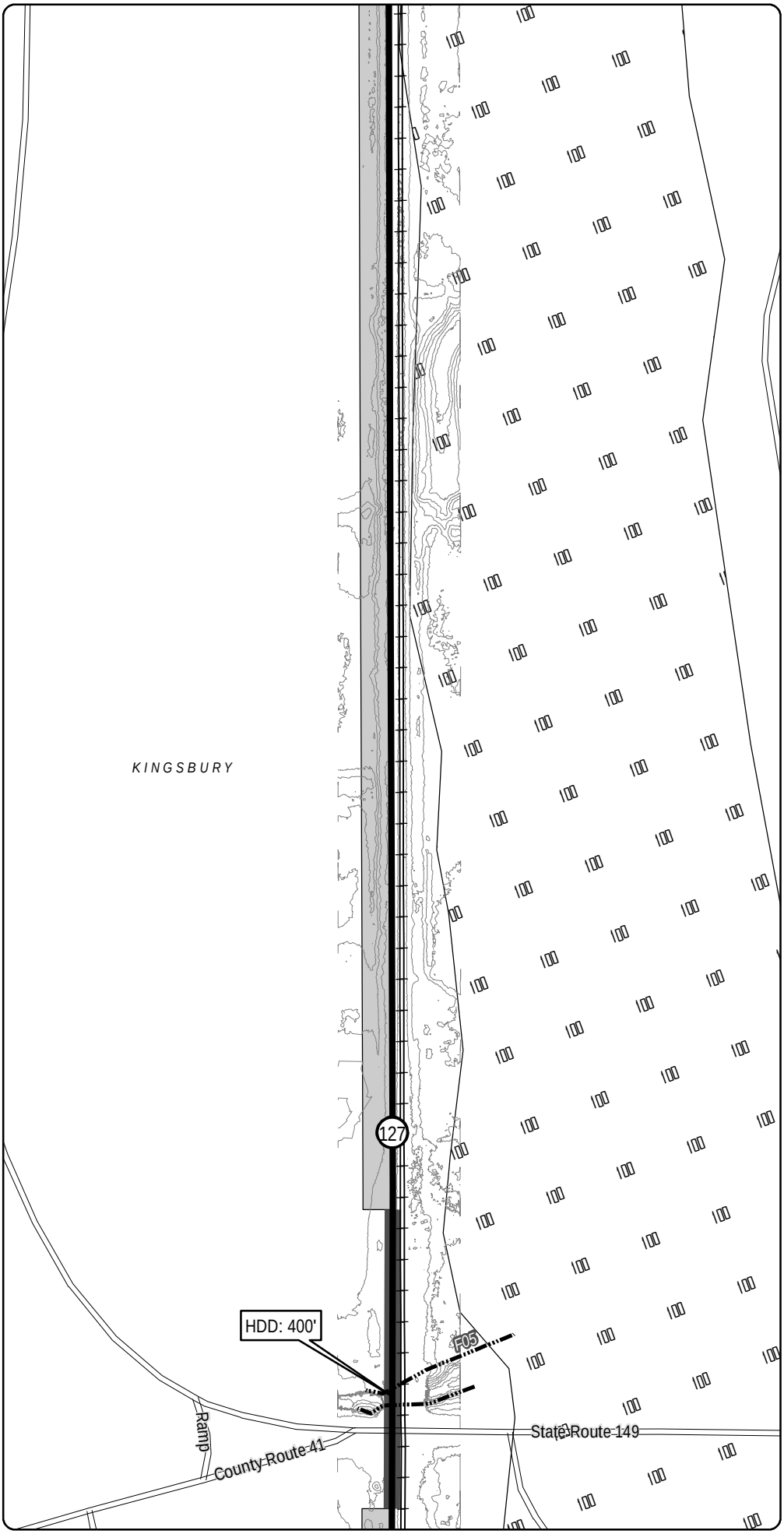

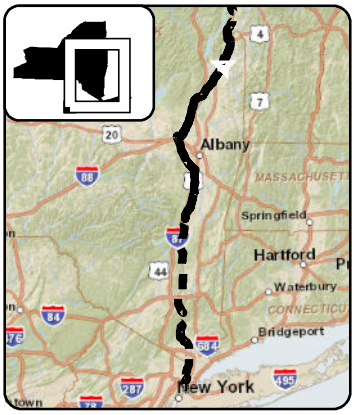

LEGEND

- CHPE Project Milepost
- Proposed CHPE Terrestrial Route HVDC
- Proposed CHPE Submarine Route HVDC
- Proposed CHPE Terrestrial Route HVAC
- Preliminary Construction Corridor
- Perennial Stream Top of Bank
- Intermittent Stream
- Ditch
- Wetland Delineation Line
- Wetland
- 100 Year Flood Zone
- 500 Year Flood Zone
- Hydrography
- Town Boundary
- County Boundary
- Proposed HDD Location
- Proposed Pipe Bridge Location
- Roads
- Rail Line
- Contour - 2'

N

0 100 200

Feet

Transmission Developers Inc.

Champlain Hudson Power Express Project

Champlain Hudson Power Express Inc.

Plan View Map

Terrestrial Route

Sheet 68 of 370

Prepared on 2/27/2012

by: HDR & TRC

DATA SOURCES: ESRI, NYSDOT, FEMA, NYDEC, NWI, TDI, TRC

Sheet 69

R:\Projects\GIS_2009\168272_TDI_Hudson\MXD\USACE\Terrestrial_Route_8x11_usace_2012.mxd

Sheet 68

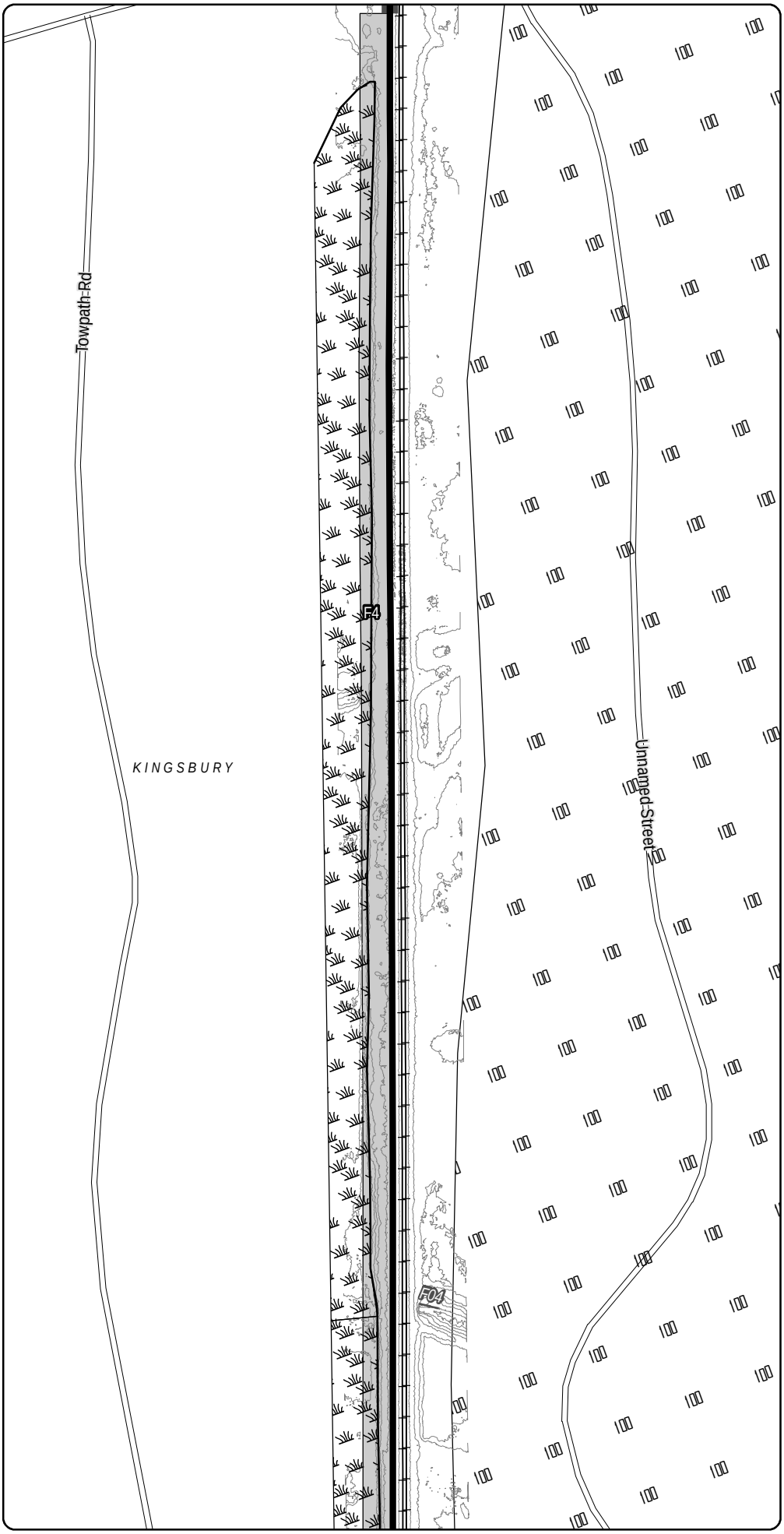

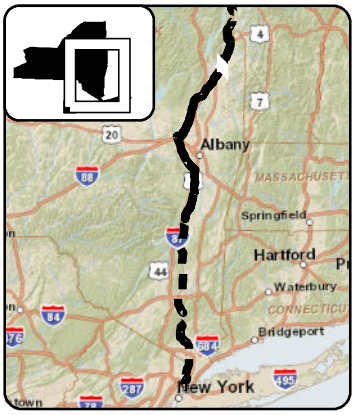

LEGEND

- CHPE Project Milepost
- Proposed CHPE Terrestrial Route HVDC
- Proposed CHPE Submarine Route HVDC
- Proposed CHPE Terrestrial Route HVAC
- Preliminary Construction Corridor
- Perennial Stream Top of Bank
- Intermittent Stream
- Ditch
- Wetland Delineation Line
- Wetland
- 100 Year Flood Zone
- 500 Year Flood Zone
- Hydrography
- Town Boundary
- County Boundary
- Proposed HDD Location
- Proposed Pipe Bridge Location
- Roads
- Rail Line
- Contour - 2'

N

0 100 200

Feet

Transmission Developers Inc.

Champlain Hudson Power Express Project

Champlain Hudson Power Express Inc.

Plan View Map

Terrestrial Route

Sheet 69 of 370

Prepared on 2/27/2012

by: HDR & TRC

DATA SOURCES: ESRI, NYSDOT, FEMA, NYDEC, NWI, TDI, TRC

Sheet 70

R:\Projects\GIS_2009\168272_TDI_Hudson\MXD\USACE\Terrestrial_Route_8x11_usace_2012.mxd

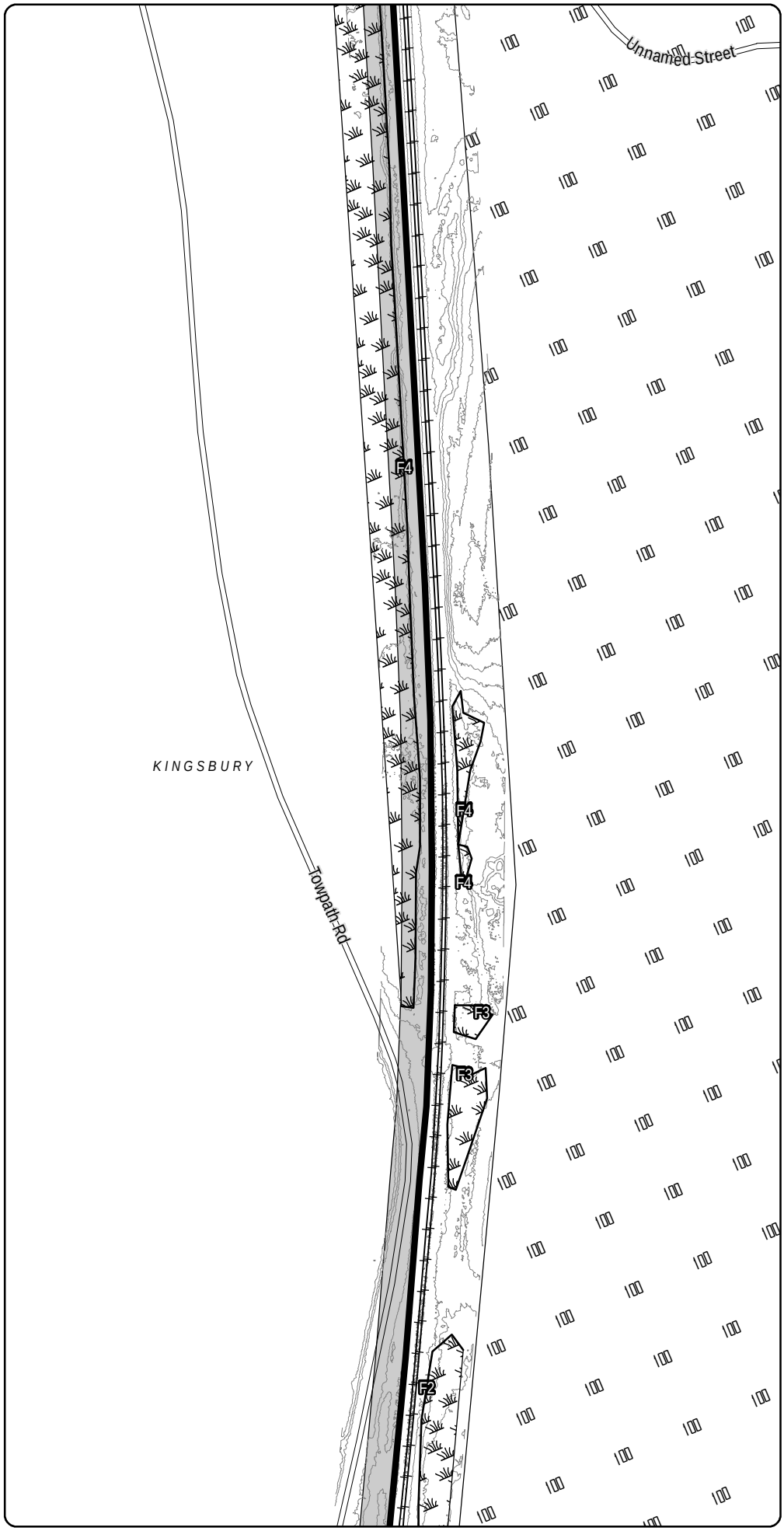

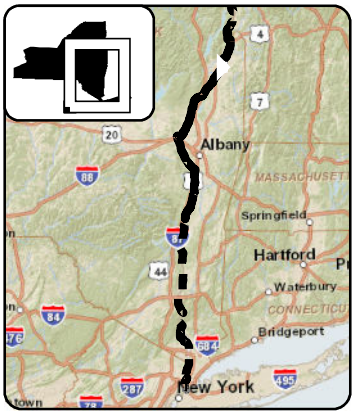

LEGEND

- CHPE Project Milepost
- Proposed CHPE Terrestrial Route HVDC
- Proposed CHPE Submarine Route HVDC
- Proposed CHPE Terrestrial Route HVAC
- Preliminary Construction Corridor
- Perennial Stream Top of Bank
- Intermittent Stream
- Ditch
- Wetland Delineation Line
- Wetland
- 100 Year Flood Zone
- 500 Year Flood Zone
- Hydrography
- Town Boundary
- County Boundary
- Proposed HDD Location
- Proposed Pipe Bridge Location
- Roads
- Rail Line
- Contour - 2'

0 100 200
Feet

Transmission Developers Inc.

Champlain Hudson Power Express Project

Champlain Hudson Power Express Inc.

Plan View Map
Terrestrial Route

Sheet 70 of 370

Prepared on 2/27/2012

by: HDR & TRC

DATA SOURCES: ESRI, NYSDOT, FEMA, NYDEC, NWI, TDI, TRC

R:\Projects\GIS_2009\168272_TDI_Hudson\MXD\USACE\Terrestrial_Route_8x11_usace_2012.mxd

Sheet 70

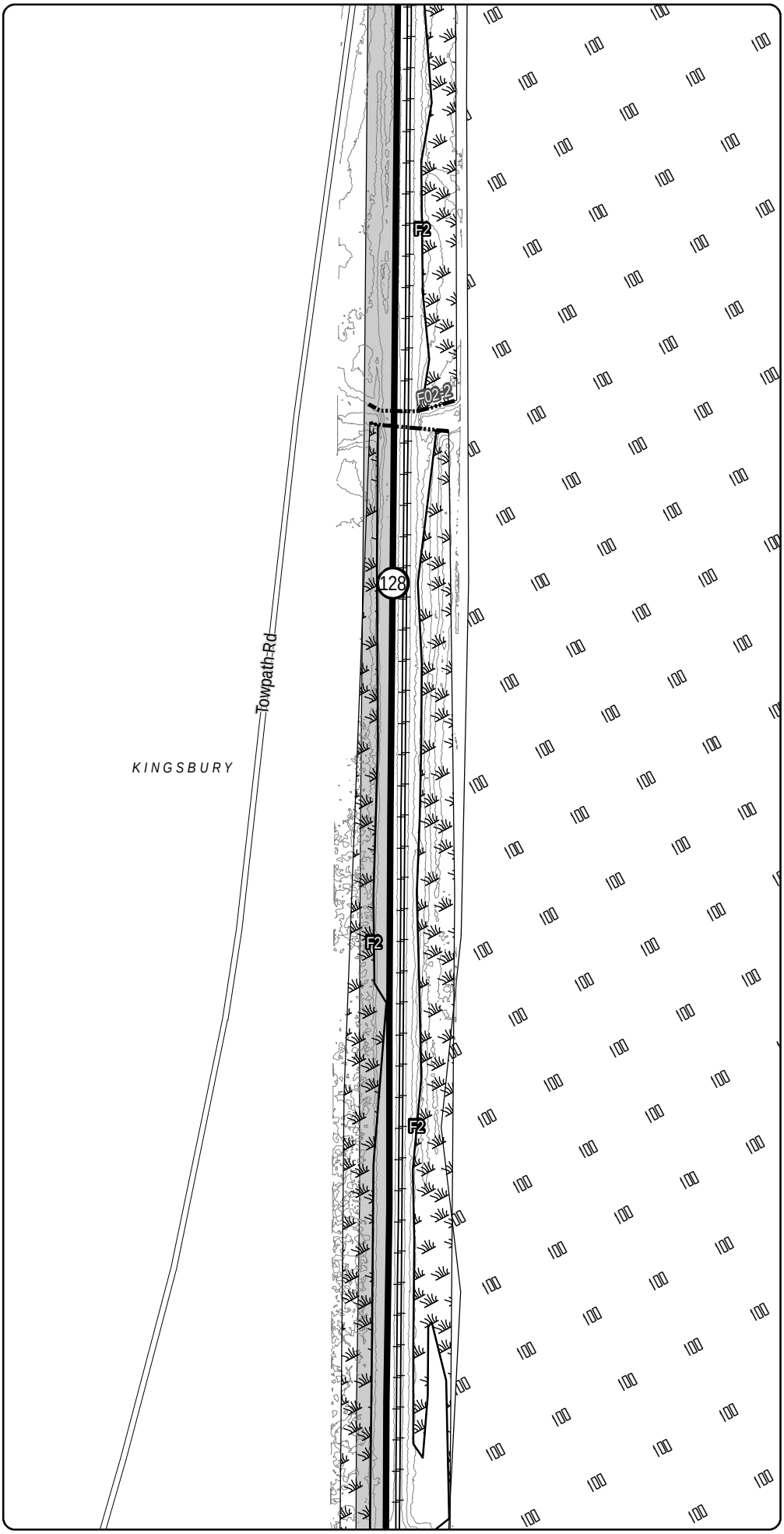

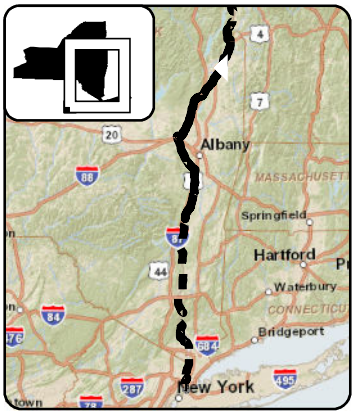

LEGEND

- CHPE Project Milepost
- Proposed CHPE Terrestrial Route HVDC
- Proposed CHPE Submarine Route HVDC
- Proposed CHPE Terrestrial Route HVAC
- Preliminary Construction Corridor
- Perennial Stream Top of Bank
- Intermittent Stream
- Ditch
- Wetland Delineation Line
- Wetland
- 100 Year Flood Zone
- 500 Year Flood Zone
- Hydrography
- Town Boundary
- County Boundary
- Proposed HDD Location
- Proposed Pipe Bridge Location
- Roads
- Rail Line
- Contour - 2'

0 100 200
Feet

Transmission Developers Inc.

Champlain Hudson Power Express Project

Champlain Hudson Power Express Inc.

Plan View Map
Terrestrial Route

Sheet 71 of 370

Prepared on 2/27/2012

by: HDR & TRC

DATA SOURCES: ESRI, NYSDOT, FEMA, NYDEC, NWI, TDI, TRC

Sheet 72

R:\Projects\GIS_2009\168272_TDI_Hudson\MXD\USACE\Terrestrial_Route_8x11_usace_2012.mxd

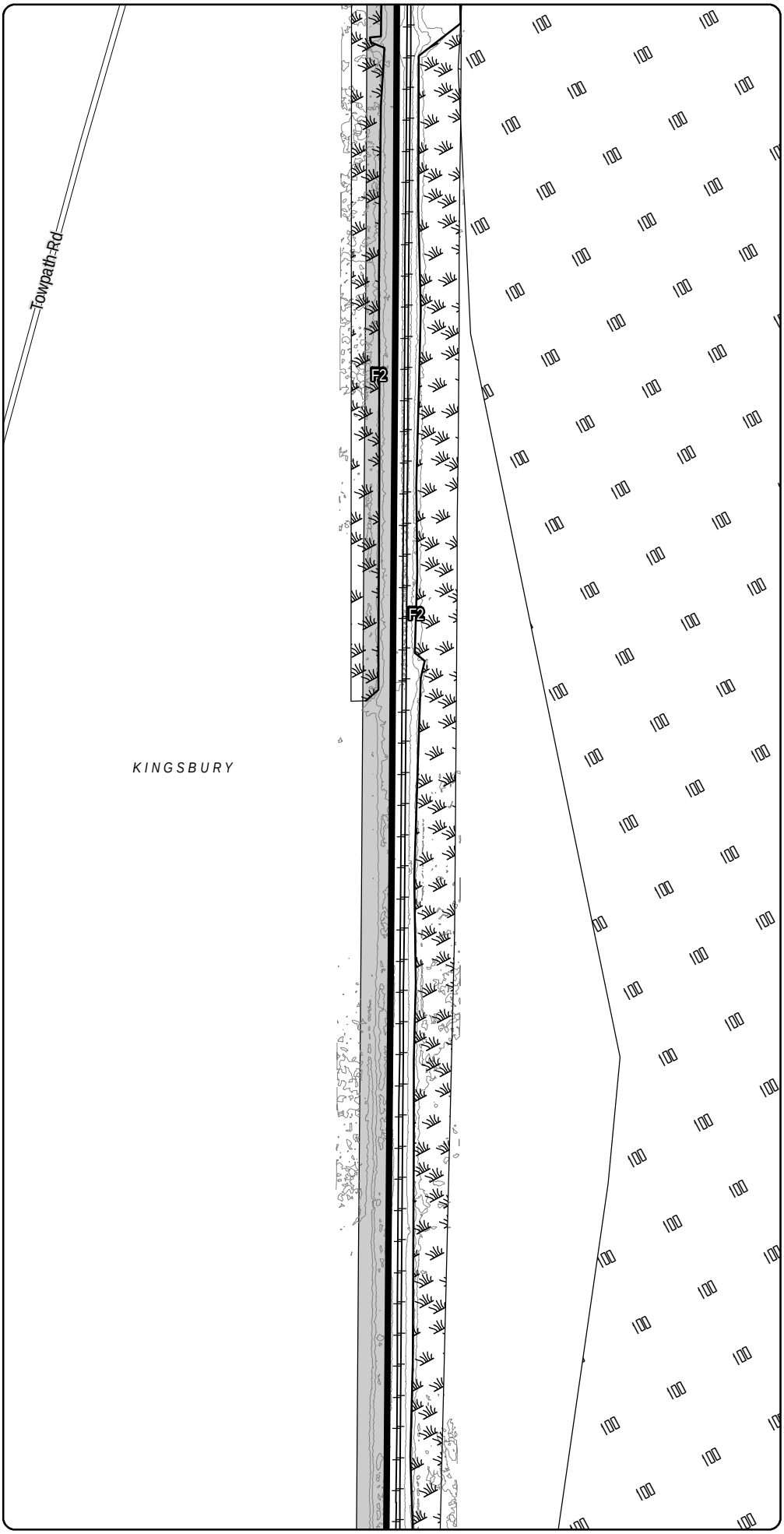

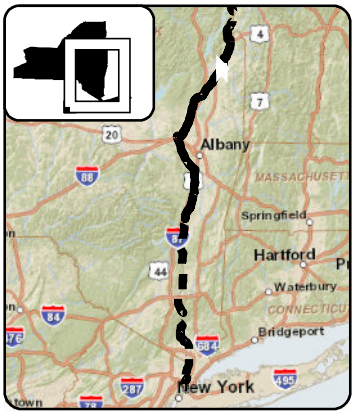

LEGEND

- CHPE Project Milepost
- Proposed CHPE Terrestrial Route HVDC
- Proposed CHPE Submarine Route HVDC
- Proposed CHPE Terrestrial Route HVAC
- Preliminary Construction Corridor
- Perennial Stream Top of Bank
- Intermittent Stream
- Ditch
- Wetland Delineation Line
- Wetland
- 100 Year Flood Zone
- 500 Year Flood Zone
- Hydrography
- Town Boundary
- County Boundary
- Proposed HDD Location
- Proposed Pipe Bridge Location
- Roads
- Rail Line
- Contour - 2'

0 100 200
Feet

Transmission Developers Inc.

Champlain Hudson Power Express Project

Champlain Hudson Power Express Inc.

Plan View Map

Terrestrial Route

Sheet 72 of 370

Prepared on 2/27/2012

by: HDR & TRC

DATA SOURCES: ESRI, NYSDOT, FEMA, NYDEC, NWI, TDI, TRC

R:\Projects\GIS_2009\168272_TDI_Hudson\MXD\USACE\Terrestrial_Route_8x11_usace_2012.mxd

Sheet 72

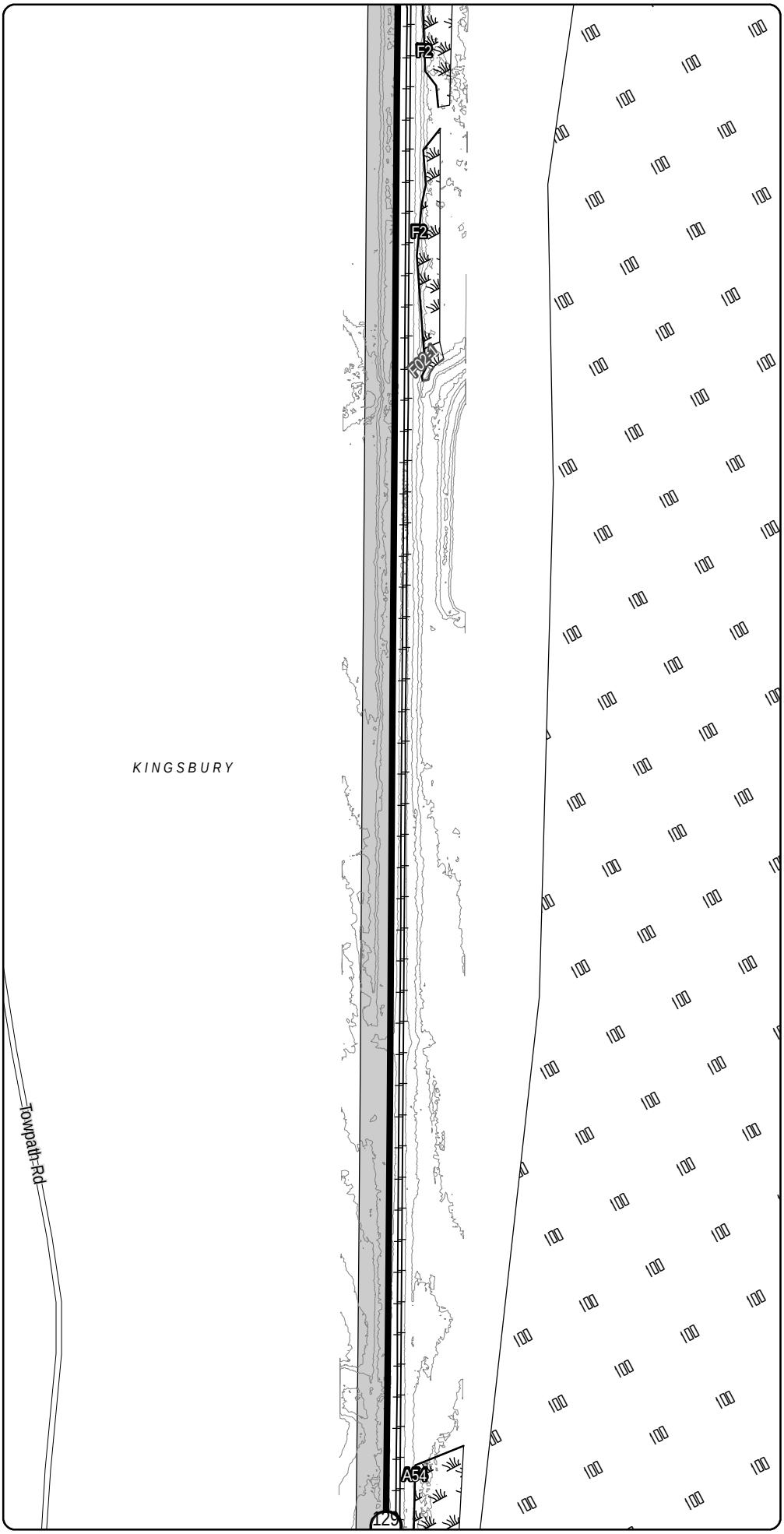

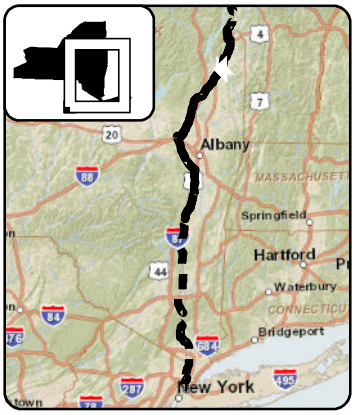

LEGEND

- CHPE Project Milepost
- Proposed CHPE Terrestrial Route HVDC
- Proposed CHPE Submarine Route HVDC
- Proposed CHPE Terrestrial Route HVAC
- Preliminary Construction Corridor
- Perennial Stream Top of Bank
- Intermittent Stream
- Ditch
- Wetland Delineation Line
- Wetland
- 100 Year Flood Zone
- 500 Year Flood Zone
- Hydrography
- Town Boundary
- County Boundary
- Proposed HDD Location
- Proposed Pipe Bridge Location
- Roads
- Rail Line
- Contour - 2'

0 100 200
Feet

Transmission Developers Inc.

Champlain Hudson Power Express Project

Champlain Hudson Power Express Inc.

Plan View Map
Terrestrial Route

Sheet 73 of 370

Prepared on 2/27/2012

by: HDR & TRC

DATA SOURCES: ESRI, NYSDOT, FEMA, NYDEC, NWI, TDI, TRC

Sheet 74

R:\Projects\GIS_2009\168272_TDI_Hudson\MXD\USACE\Terrestrial_Route_8x11_usace_2012.mxd

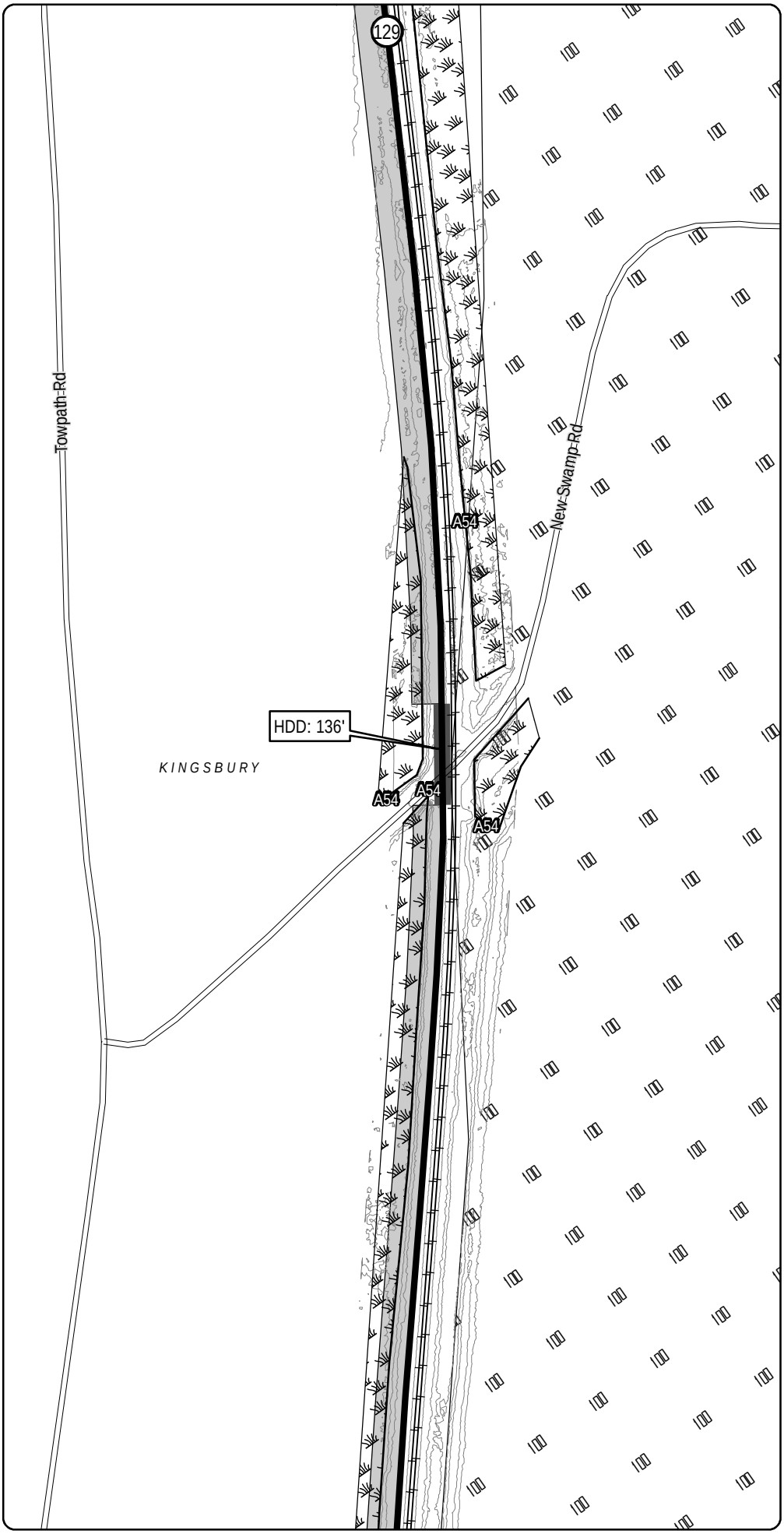

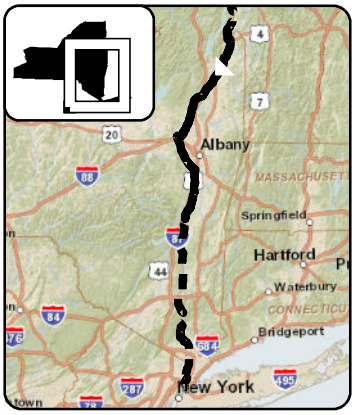

LEGEND

- CHPE Project Milepost
- Proposed CHPE Terrestrial Route HVDC
- Proposed CHPE Submarine Route HVDC
- Proposed CHPE Terrestrial Route HVAC
- Preliminary Construction Corridor
- Perennial Stream Top of Bank
- Intermittent Stream
- Ditch
- Wetland Delineation Line
- Wetland
- 100 Year Flood Zone
- 500 Year Flood Zone
- Hydrography
- Town Boundary
- County Boundary
- Proposed HDD Location
- Proposed Pipe Bridge Location
- Roads
- Rail Line
- Contour - 2'

0 100 200
Feet

Transmission Developers Inc.

Champlain Hudson Power Express Project

Champlain Hudson Power Express Inc.

Plan View Map

Terrestrial Route

Sheet 74 of 370

Prepared on 2/27/2012

by: HDR & TRC

DATA SOURCES: ESRI, NYSDOT, FEMA, NYDEC, NWI, TDI, TRC

R:\Projects\GIS_2009\168272_TDI_Hudson\MXD\USACE\Terrestrial_Route_8x11_usace_2012.mxd

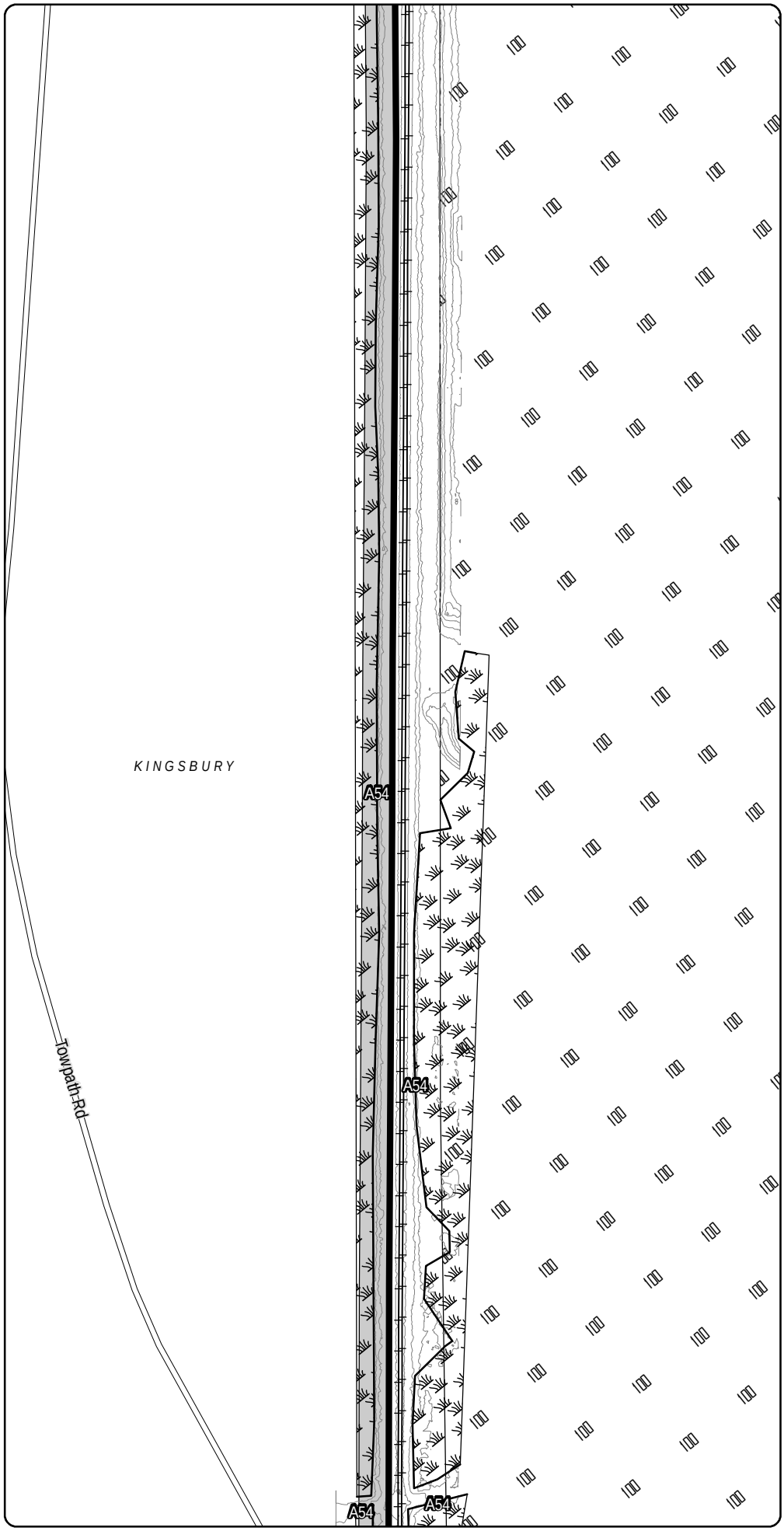

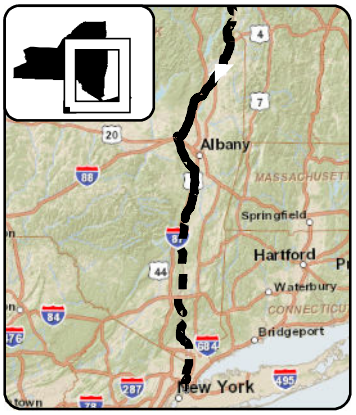

LEGEND

- CHPE Project Milepost
- Proposed CHPE Terrestrial Route HVDC
- Proposed CHPE Submarine Route HVDC
- Proposed CHPE Terrestrial Route HVAC
- Preliminary Construction Corridor
- Perennial Stream Top of Bank
- Intermittent Stream
- Ditch
- Wetland Delineation Line
- Wetland
- 100 Year Flood Zone
- 500 Year Flood Zone
- Hydrography
- Town Boundary
- County Boundary
- Proposed HDD Location
- Proposed Pipe Bridge Location
- Roads
- Rail Line
- Contour - 2'

0 100 200
Feet

Transmission Developers Inc.

Champlain Hudson Power Express Project

Champlain Hudson Power Express Inc.

Plan View Map

Terrestrial Route

Sheet 75 of 370

Prepared on 2/27/2012

by: HDR & TRC

DATA SOURCES: ESRI, NYSDOT, FEMA, NYDEC, NWI, TDI, TRC

R:\Projects\GIS_2009\168272_TDI_Hudson\MXD\USACE\Terrestrial_Route_8x11_usace_2012.mxd

Sheet 75

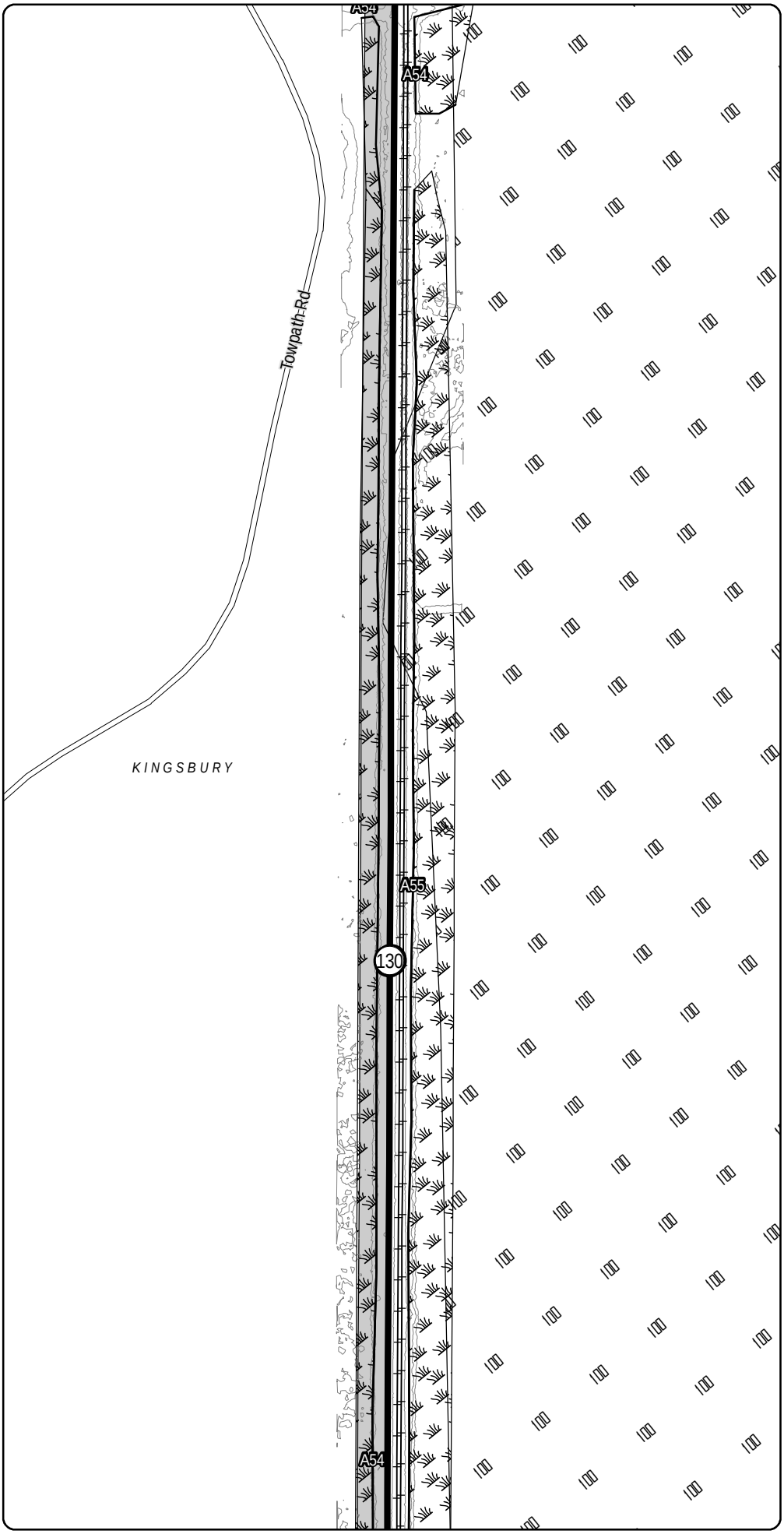

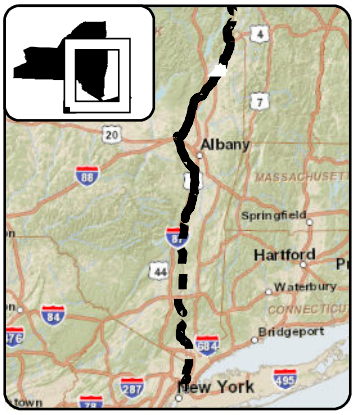

LEGEND

- CHPE Project Milepost
- Proposed CHPE Terrestrial Route HVDC
- Proposed CHPE Submarine Route HVDC
- Proposed CHPE Terrestrial Route HVAC
- Preliminary Construction Corridor
- Perennial Stream Top of Bank
- Intermittent Stream
- Ditch
- Wetland Delineation Line
- Wetland
- 100 Year Flood Zone
- 500 Year Flood Zone
- Hydrography
- Town Boundary
- County Boundary
- Proposed HDD Location
- Proposed Pipe Bridge Location
- Roads
- Rail Line
- Contour - 2'

0 100 200
Feet

Transmission Developers Inc.

Champlain Hudson Power Express Project

Champlain Hudson Power Express Inc.

Plan View Map

Terrestrial Route

Sheet 76 of 370

Prepared on 2/27/2012

by: HDR & TRC

DATA SOURCES: ESRI, NYSDOT, FEMA, NYDEC, NWI, TDI, TRC

Sheet 77

R:\Projects\GIS_2009\168272_TDI_Hudson\MXD\USACE\Terrestrial_Route_8x11_usace_2012.mxd

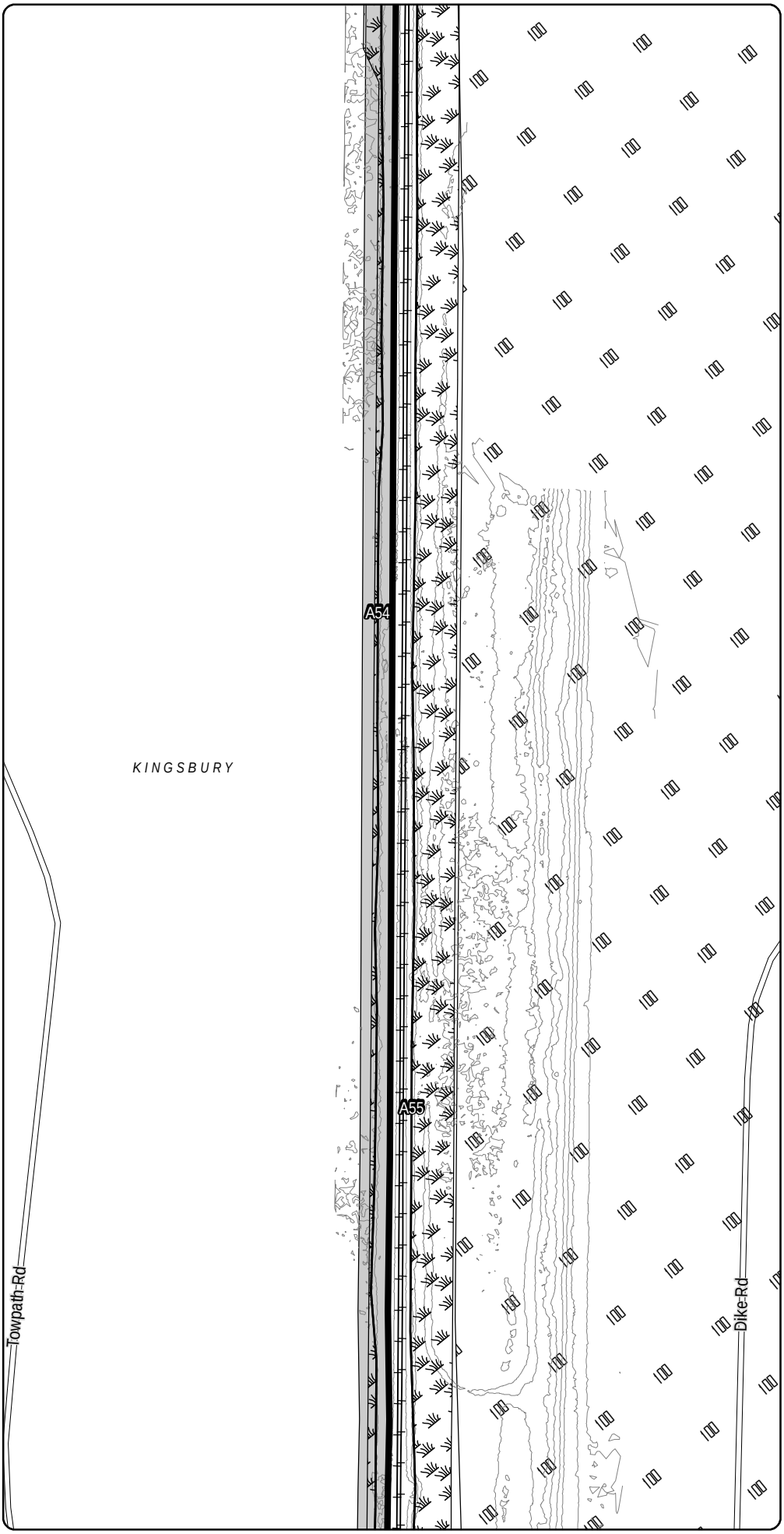

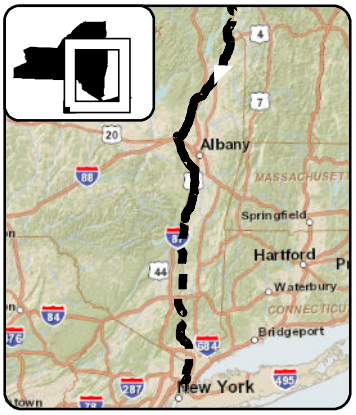

LEGEND

- CHPE Project Milepost
- Proposed CHPE Terrestrial Route HVDC
- Proposed CHPE Submarine Route HVDC
- Proposed CHPE Terrestrial Route HVAC
- Preliminary Construction Corridor
- Perennial Stream Top of Bank
- Intermittent Stream
- Ditch
- Wetland Delineation Line
- Wetland
- 100 Year Flood Zone
- 500 Year Flood Zone
- Hydrography
- Town Boundary
- County Boundary
- Proposed HDD Location
- Proposed Pipe Bridge Location
- Roads
- Rail Line
- Contour - 2'

0 100 200
Feet

Transmission Developers Inc.

Champlain Hudson Power Express Project

Champlain Hudson Power Express Inc.

Plan View Map

Terrestrial Route

Sheet 77 of 370

Prepared on 2/27/2012

by: HDR & TRC

DATA SOURCES: ESRI, NYSDOT, FEMA, NYDEC, NWI, TDI, TRC

R:\Projects\GIS_2009\168272_TDI_Hudson\MXD\USACE\Terrestrial_Route_8x11_usace_2012.mxd

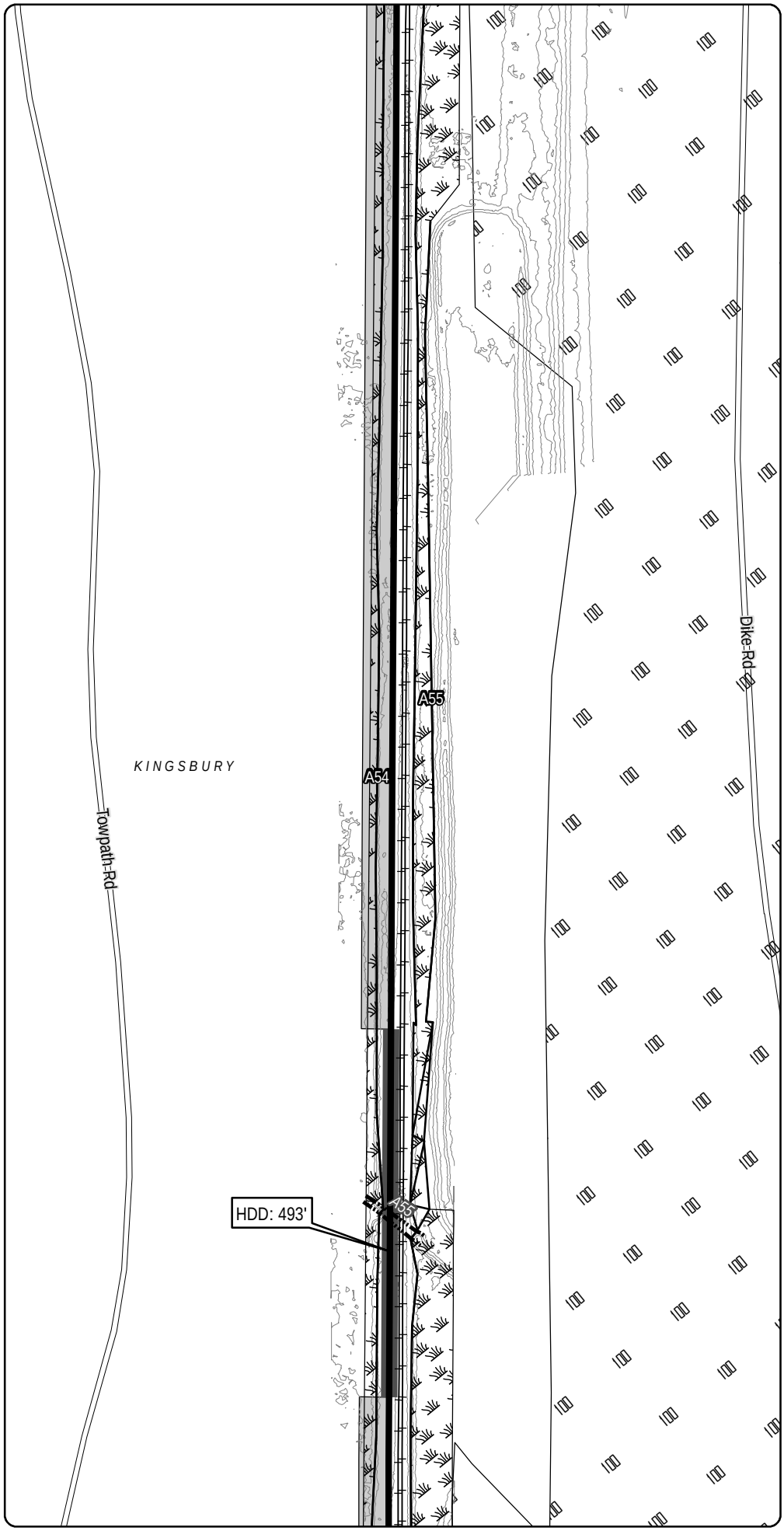

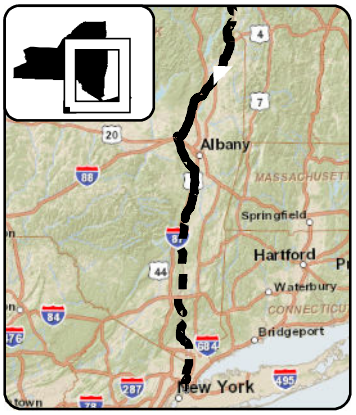

LEGEND

- CHPE Project Milepost
- Proposed CHPE Terrestrial Route HVDC
- Proposed CHPE Submarine Route HVDC
- Proposed CHPE Terrestrial Route HVAC
- Preliminary Construction Corridor
- Perennial Stream Top of Bank
- Intermittent Stream
- Ditch
- Wetland Delineation Line
- Wetland
- 100 Year Flood Zone
- 500 Year Flood Zone
- Hydrography
- Town Boundary
- County Boundary
- Proposed HDD Location
- Proposed Pipe Bridge Location
- Roads
- Rail Line
- Contour - 2'

0 100 200
Feet

Transmission Developers Inc.

Champlain Hudson Power Express Project

Champlain Hudson Power Express Inc.

Plan View Map
Terrestrial Route

Sheet 78 of 370

Prepared on 2/27/2012

by: HDR & TRC

DATA SOURCES: ESRI, NYSDOT, FEMA, NYDEC, NWI, TDI, TRC

R:\Projects\GIS_2009\168272_TDI_Hudson\MXD\USACE\Terrestrial_Route_8x11_usace_2012.mxd

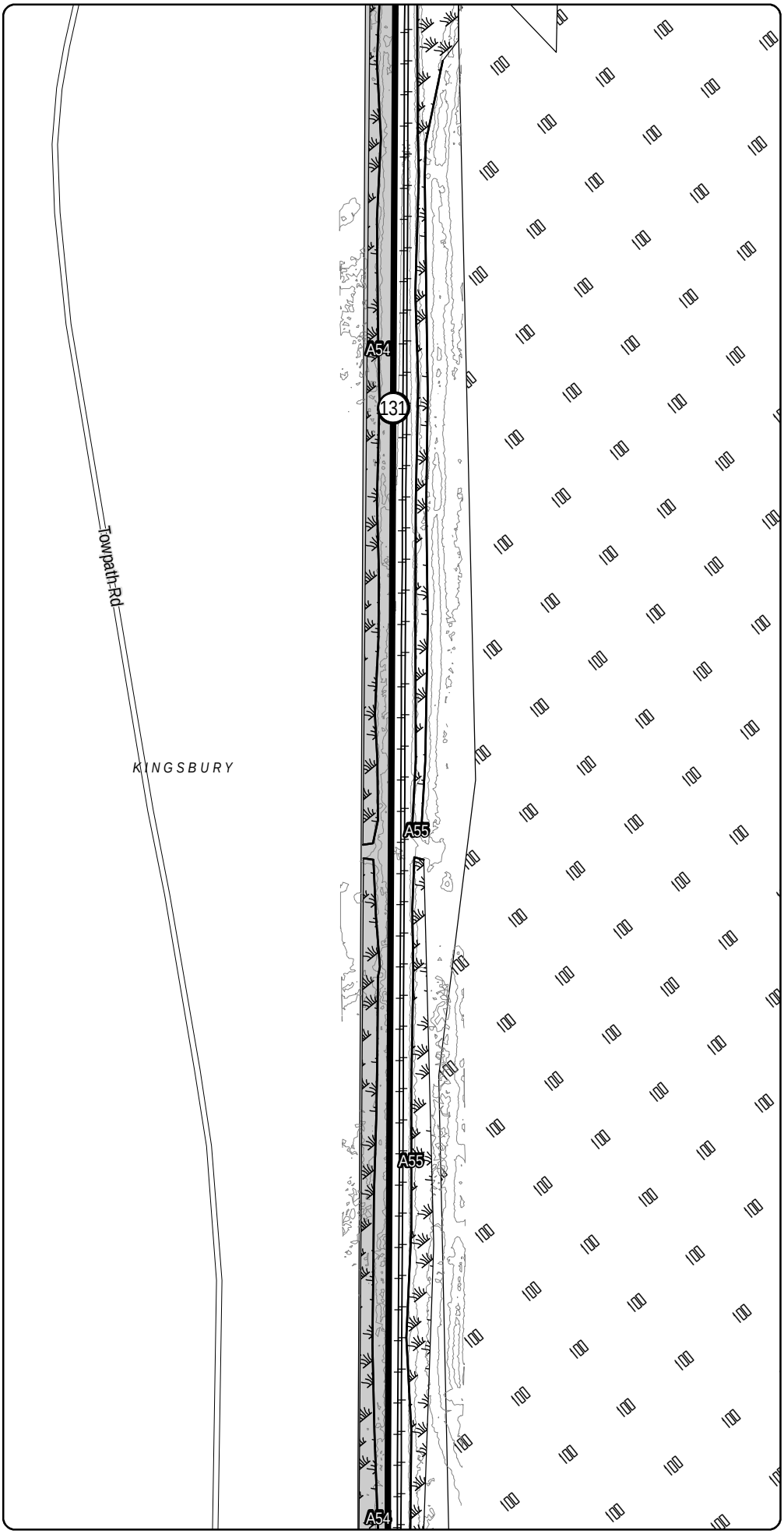

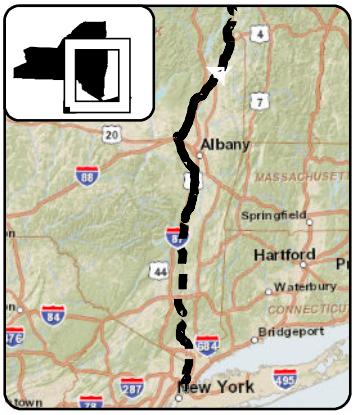

LEGEND

- CHPE Project Milepost
- Proposed CHPE Terrestrial Route HVDC
- Proposed CHPE Submarine Route HVDC
- Proposed CHPE Terrestrial Route HVAC
- Preliminary Construction Corridor
- Perennial Stream Top of Bank
- Intermittent Stream
- Ditch
- Wetland Delineation Line
- Wetland
- 100 Year Flood Zone
- 500 Year Flood Zone
- Hydrography
- Town Boundary
- County Boundary
- Proposed HDD Location
- Proposed Pipe Bridge Location
- Roads
- Rail Line
- Contour - 2'

0 100 200
Feet

Transmission Developers Inc.

Champlain Hudson Power Express Project

Champlain Hudson Power Express Inc.

Plan View Map

Terrestrial Route

Sheet 79 of 370

Prepared on 2/27/2012

by: HDR & TRC

DATA SOURCES: ESRI, NYSDOT, FEMA, NYDEC, NWI, TDI, TRC

R:\Projects\GIS_2009\168272_TDI_Hudson\MXD\USACE\Terrestrial_Route_8x11_usace_2012.mxd

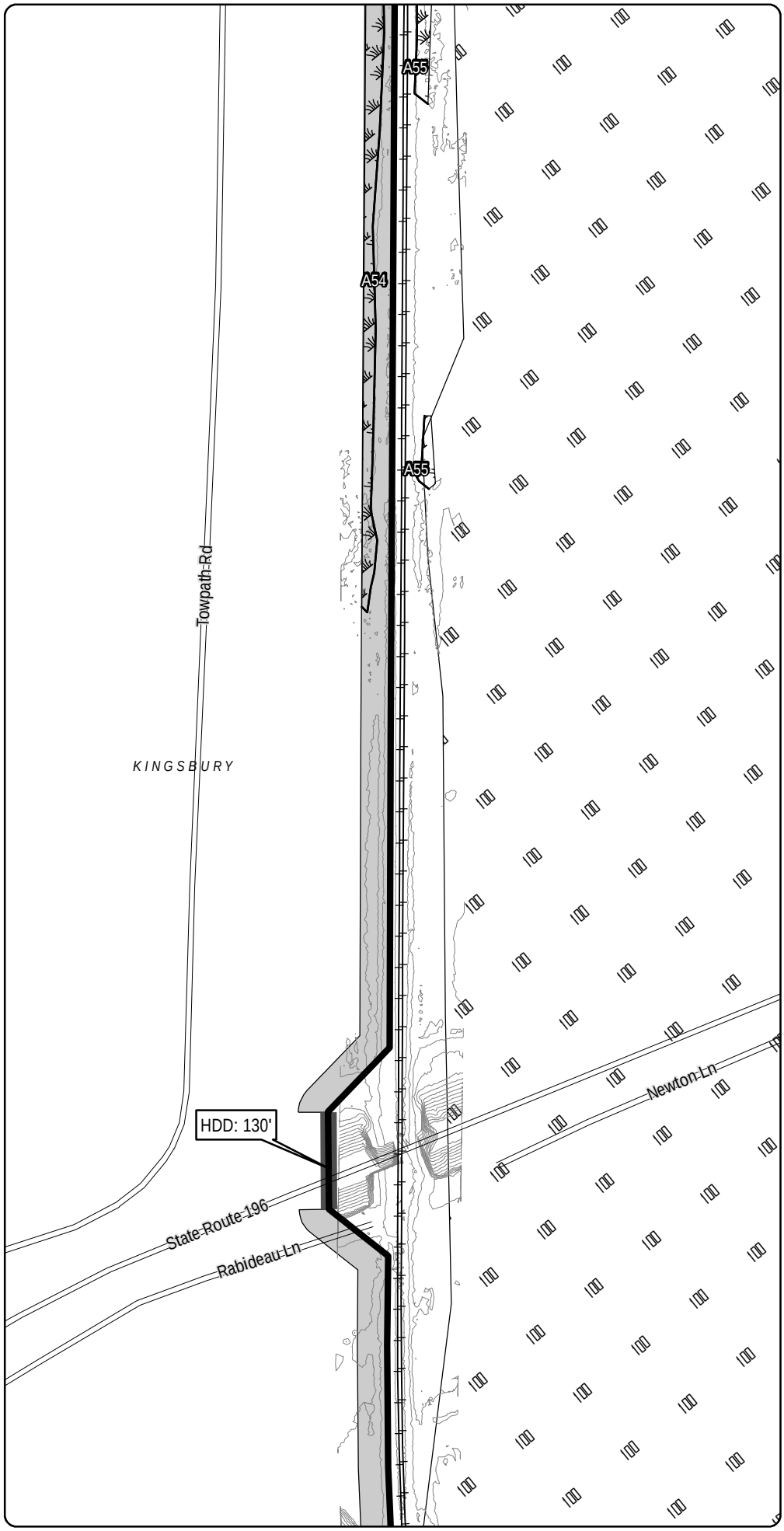

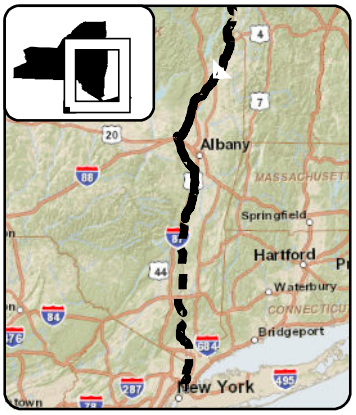

LEGEND

- CHPE Project Milepost
- Proposed CHPE Terrestrial Route HVDC
- Proposed CHPE Submarine Route HVDC
- Proposed CHPE Terrestrial Route HVAC
- Preliminary Construction Corridor
- Perennial Stream Top of Bank
- Intermittent Stream
- Ditch
- Wetland Delineation Line
- Wetland
- 100 Year Flood Zone
- 500 Year Flood Zone
- Hydrography
- Town Boundary
- County Boundary
- Proposed HDD Location
- Proposed Pipe Bridge Location
- Roads
- Rail Line
- Contour - 2'

0 100 200
Feet

Transmission Developers Inc.

Champlain Hudson Power Express Project

Champlain Hudson Power Express Inc.

Plan View Map
Terrestrial Route

Sheet 80 of 370

Prepared on 2/27/2012

by: HDR & TRC

DATA SOURCES: ESRI, NYSDOT, FEMA, NYDEC, NWI, TDI, TRC

R:\Projects\GIS_2009\168272_TDI_Hudson\MXD\USACE\Terrestrial_Route_8x11_usace_2012.mxd

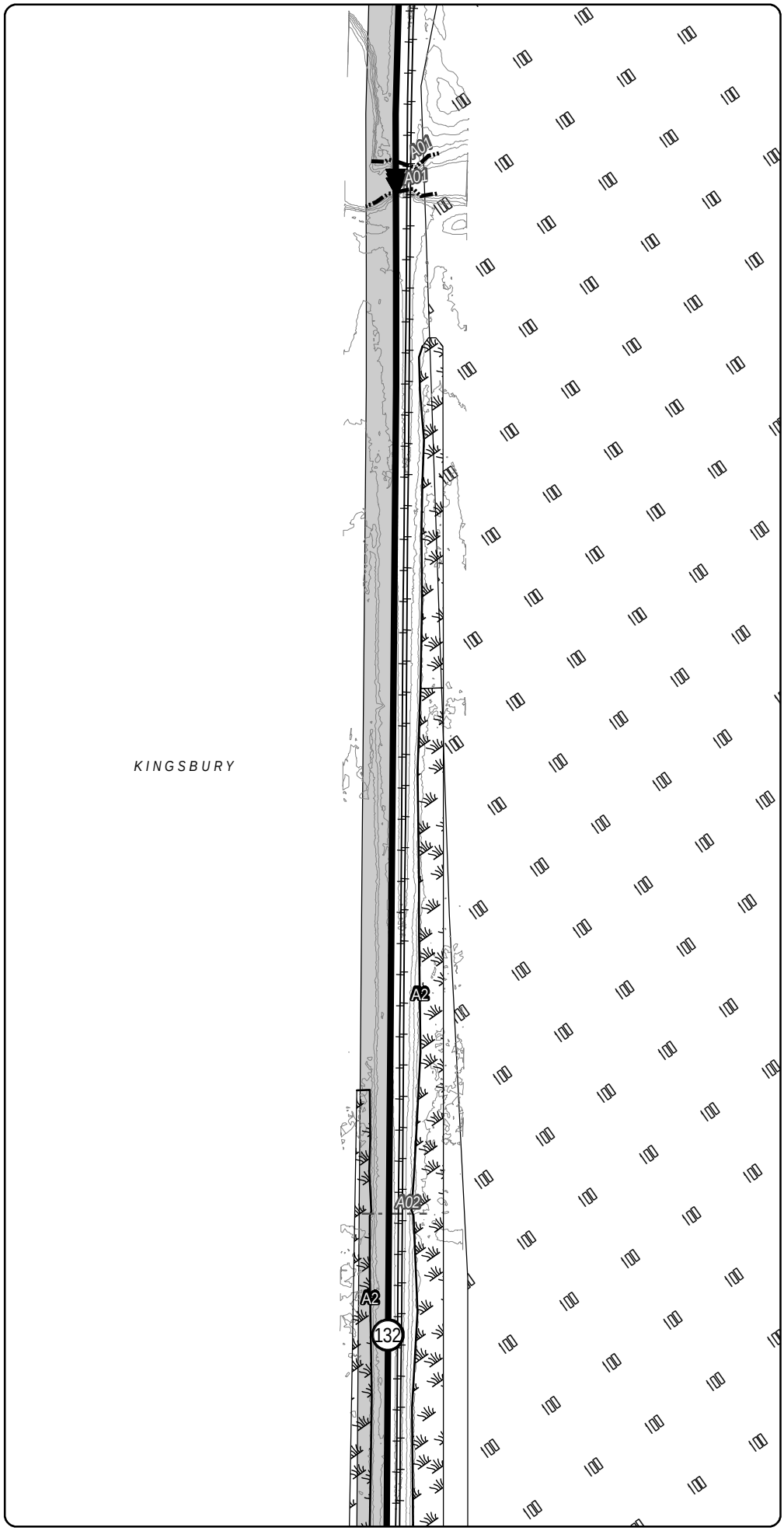

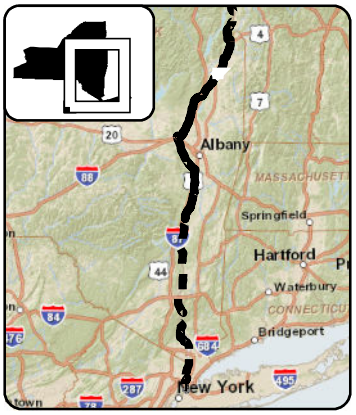

LEGEND

- CHPE Project Milepost
- Proposed CHPE Terrestrial Route HVDC
- Proposed CHPE Submarine Route HVDC
- Proposed CHPE Terrestrial Route HVAC
- Preliminary Construction Corridor
- Perennial Stream Top of Bank
- Intermittent Stream
- Ditch
- Wetland Delineation Line
- Wetland
- 100 Year Flood Zone
- 500 Year Flood Zone
- Hydrography
- Town Boundary
- County Boundary
- Proposed HDD Location
- Proposed Pipe Bridge Location
- Roads
- Rail Line
- Contour - 2'

0 100 200
Feet

Transmission Developers Inc.

Champlain Hudson Power Express Project

Champlain Hudson Power Express Inc.

Plan View Map

Terrestrial Route

Sheet 81 of 370

Prepared on 2/27/2012

by: HDR & TRC

DATA SOURCES: ESRI, NYSDOT, FEMA, NYDEC, NWI, TDI, TRC

R:\Projects\GIS_2009\168272_TDI_Hudson\MXD\USACE\Terrestrial_Route_8x11_usace_2012.mxd

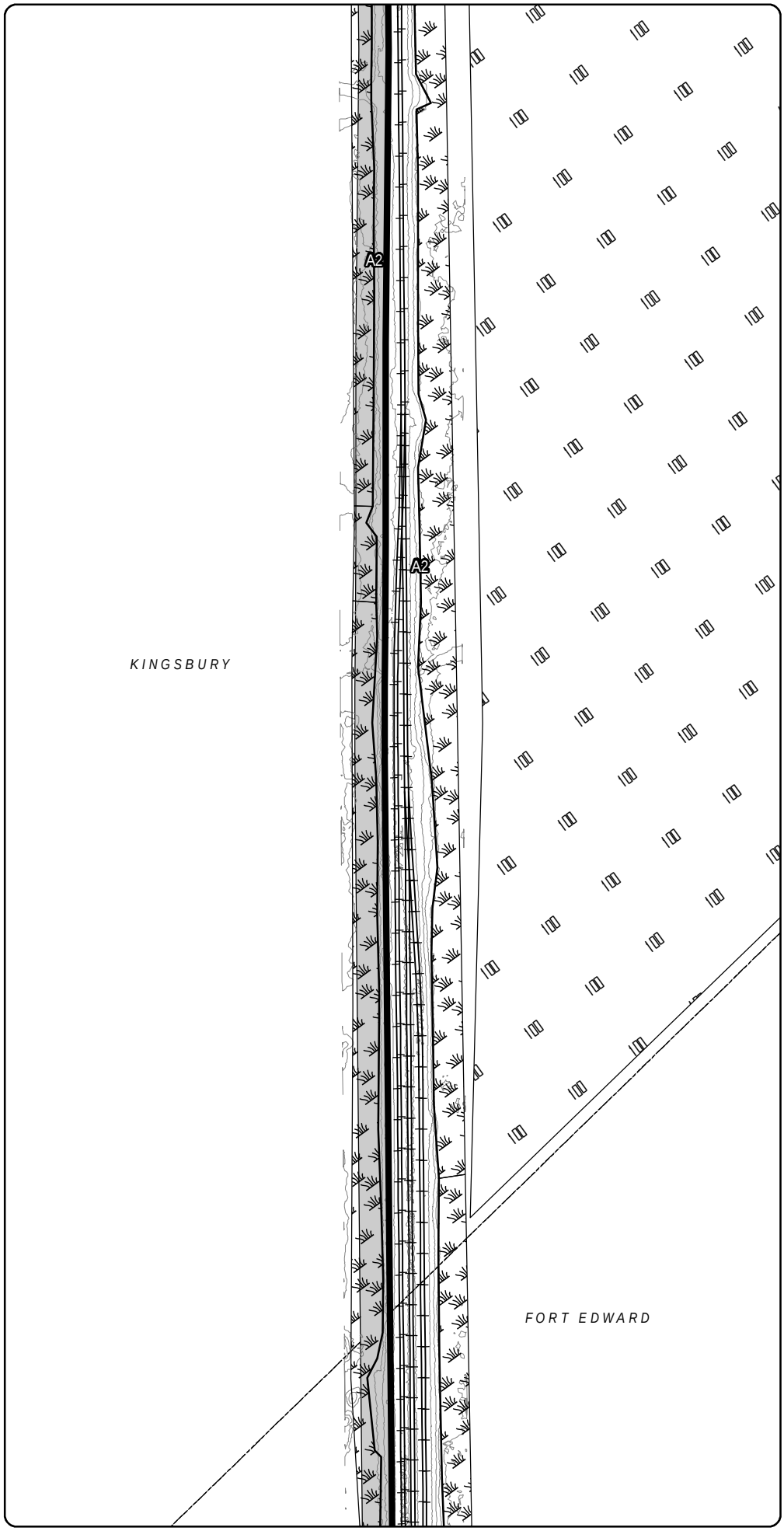

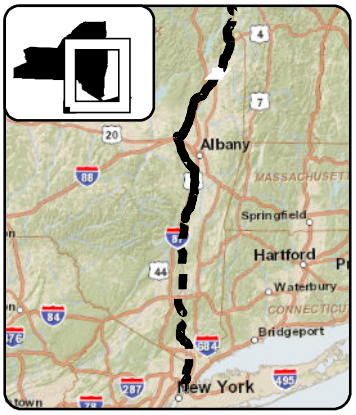

LEGEND

- CHPE Project Milepost
- Proposed CHPE Terrestrial Route HVDC
- Proposed CHPE Submarine Route HVDC
- Proposed CHPE Terrestrial Route HVAC
- Preliminary Construction Corridor
- Perennial Stream Top of Bank
- Intermittent Stream
- Ditch
- Wetland Delineation Line
- Wetland
- 100 Year Flood Zone
- 500 Year Flood Zone
- Hydrography
- Town Boundary
- County Boundary
- Proposed HDD Location
- Proposed Pipe Bridge Location
- Roads
- Rail Line
- Contour - 2'

0 100 200
Feet

Transmission Developers Inc.

Champlain Hudson Power Express Project

Champlain Hudson Power Express Inc.

Plan View Map

Terrestrial Route

Sheet 82 of 370

Prepared on 2/27/2012

by: HDR & TRC

DATA SOURCES: ESRI, NYSDOT, FEMA, NYDEC, NWI, TDI, TRC

R:\Projects\GIS_2009\168272_TDI_Hudson\MXD\USACE\Terrestrial_Route_8x11_usace_2012.mxd

Sheet 82

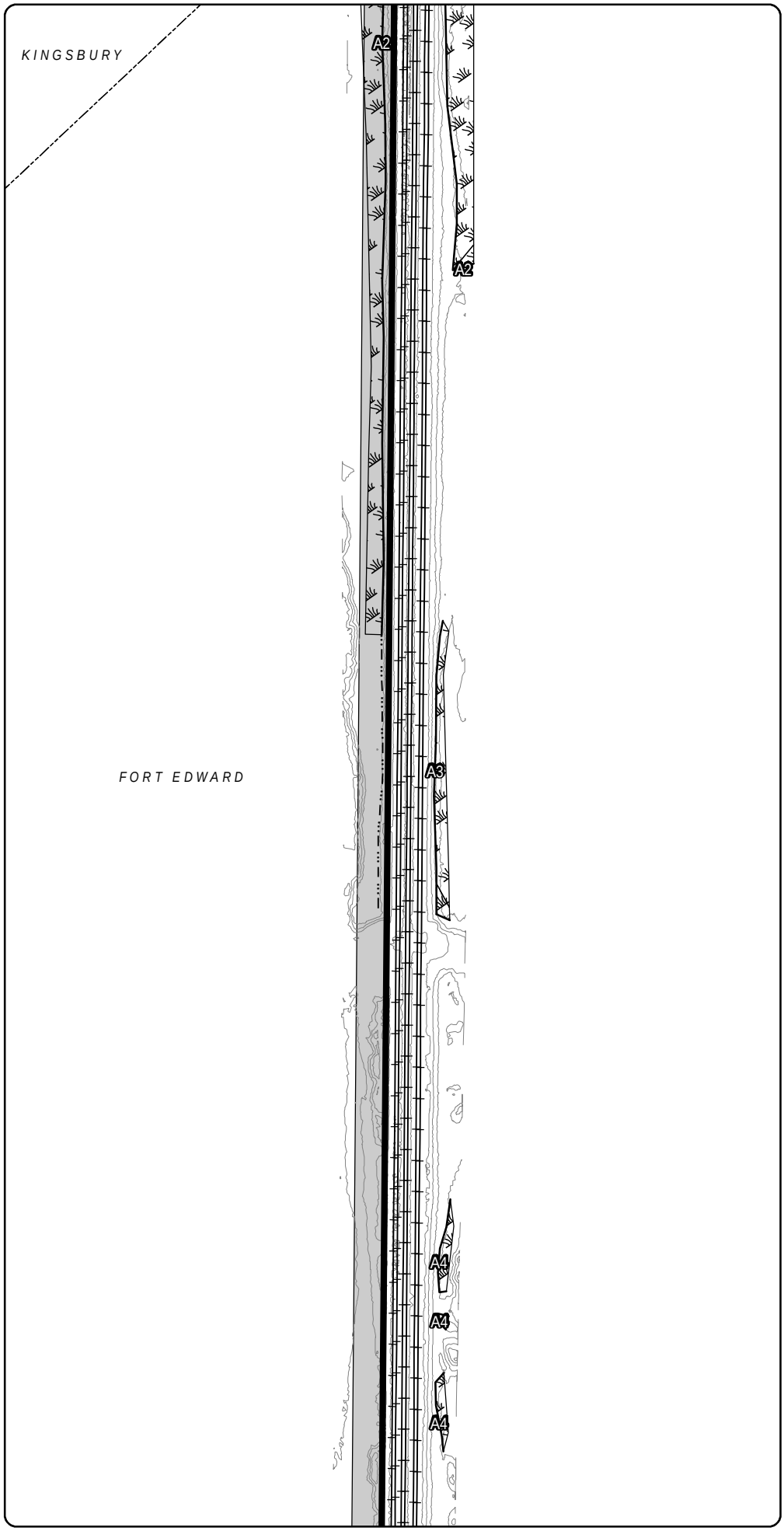

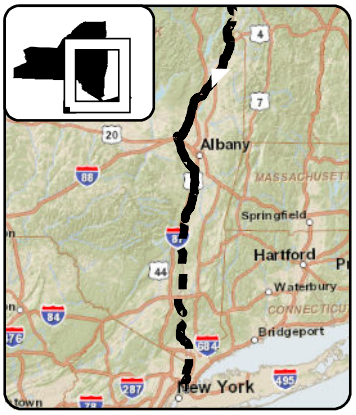

LEGEND

- CHPE Project Milepost
- Proposed CHPE Terrestrial Route HVDC
- Proposed CHPE Submarine Route HVDC
- Proposed CHPE Terrestrial Route HVAC
- Preliminary Construction Corridor
- Perennial Stream Top of Bank
- Intermittent Stream
- Ditch
- Wetland Delineation Line
- Wetland
- 100 Year Flood Zone
- 500 Year Flood Zone
- Hydrography
- Town Boundary
- County Boundary
- Proposed HDD Location
- Proposed Pipe Bridge Location
- Roads
- Rail Line
- Contour - 2'

0 100 200
Feet

Transmission Developers Inc.

Champlain Hudson Power Express Project

Champlain Hudson Power Express Inc.

Plan View Map

Terrestrial Route

Sheet 83 of 370

Prepared on 2/27/2012

by: HDR & TRC

DATA SOURCES: ESRI, NYSDOT, FEMA, NYDEC, NWI, TDI, TRC

Sheet 84

R:\Projects\GIS_2009\168272_TDI_Hudson\MXD\USACE\Terrestrial_Route_8x11_usace_2012.mxd

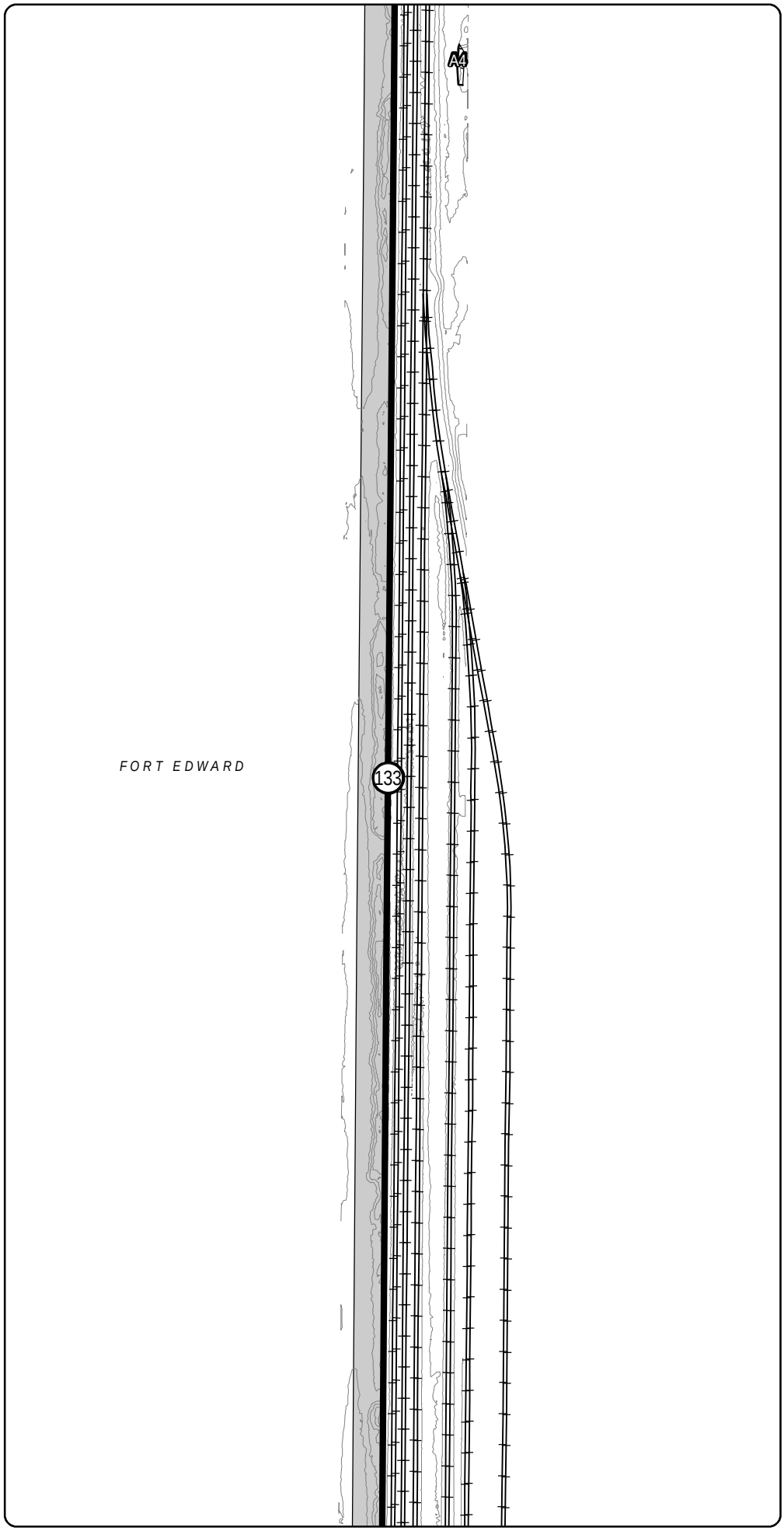

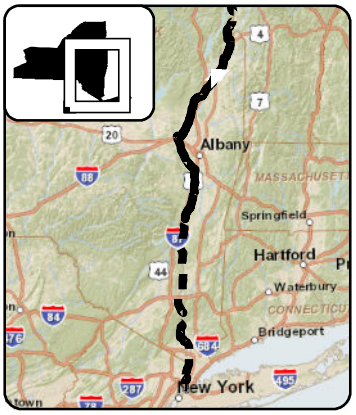

LEGEND

- CHPE Project Milepost
- Proposed CHPE Terrestrial Route HVDC
- Proposed CHPE Submarine Route HVDC
- Proposed CHPE Terrestrial Route HVAC
- Preliminary Construction Corridor
- Perennial Stream Top of Bank
- Intermittent Stream
- Ditch
- Wetland Delineation Line
- Wetland
- 100 Year Flood Zone
- 500 Year Flood Zone
- Hydrography
- Town Boundary
- County Boundary
- Proposed HDD Location
- Proposed Pipe Bridge Location
- Roads
- Rail Line
- Contour - 2'

0 100 200
Feet

Transmission Developers Inc.

Champlain Hudson Power Express Project

Champlain Hudson Power Express Inc.

Plan View Map

Terrestrial Route

Sheet 84 of 370

Prepared on 2/27/2012

by: HDR & TRC

DATA SOURCES: ESRI, NYSDOT, FEMA, NYDEC, NWI, TDI, TRC

R:\Projects\GIS_2009\168272_TDI_Hudson\MXD\USACE\Terrestrial_Route_8x11_usace_2012.mxd

Sheet 84

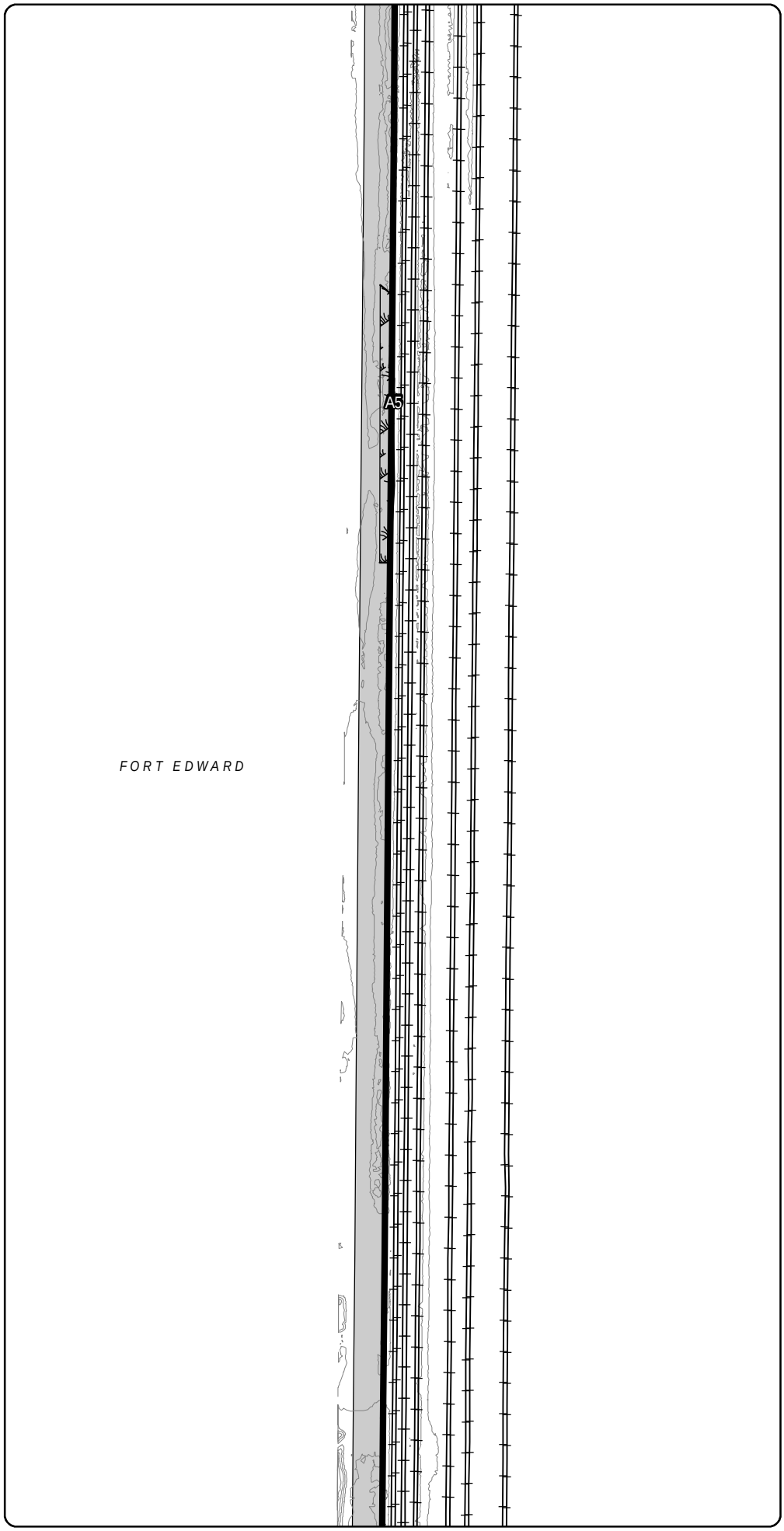

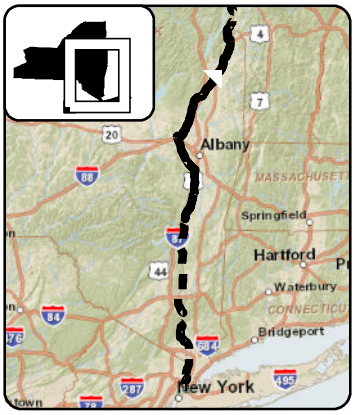

LEGEND

- CHPE Project Milepost
- Proposed CHPE Terrestrial Route HVDC
- Proposed CHPE Submarine Route HVDC
- Proposed CHPE Terrestrial Route HVAC
- Preliminary Construction Corridor
- Perennial Stream Top of Bank
- Intermittent Stream
- Ditch
- Wetland Delineation Line
- Wetland
- 100 Year Flood Zone
- 500 Year Flood Zone
- Hydrography
- Town Boundary
- County Boundary
- Proposed HDD Location
- Proposed Pipe Bridge Location
- Roads
- Rail Line
- Contour - 2'

0 100 200
Feet

Transmission Developers Inc.

Champlain Hudson Power Express Project

Champlain Hudson Power Express Inc.

Plan View Map

Terrestrial Route

Sheet 85 of 370

Prepared on 2/27/2012

by: HDR & TRC

DATA SOURCES: ESRI, NYSDOT, FEMA, NYDEC, NWI, TDI, TRC

Sheet 86

R:\Projects\GIS_2009\168272_TDI_Hudson\MXD\USACE\Terrestrial_Route_8x11_usace_2012.mxd

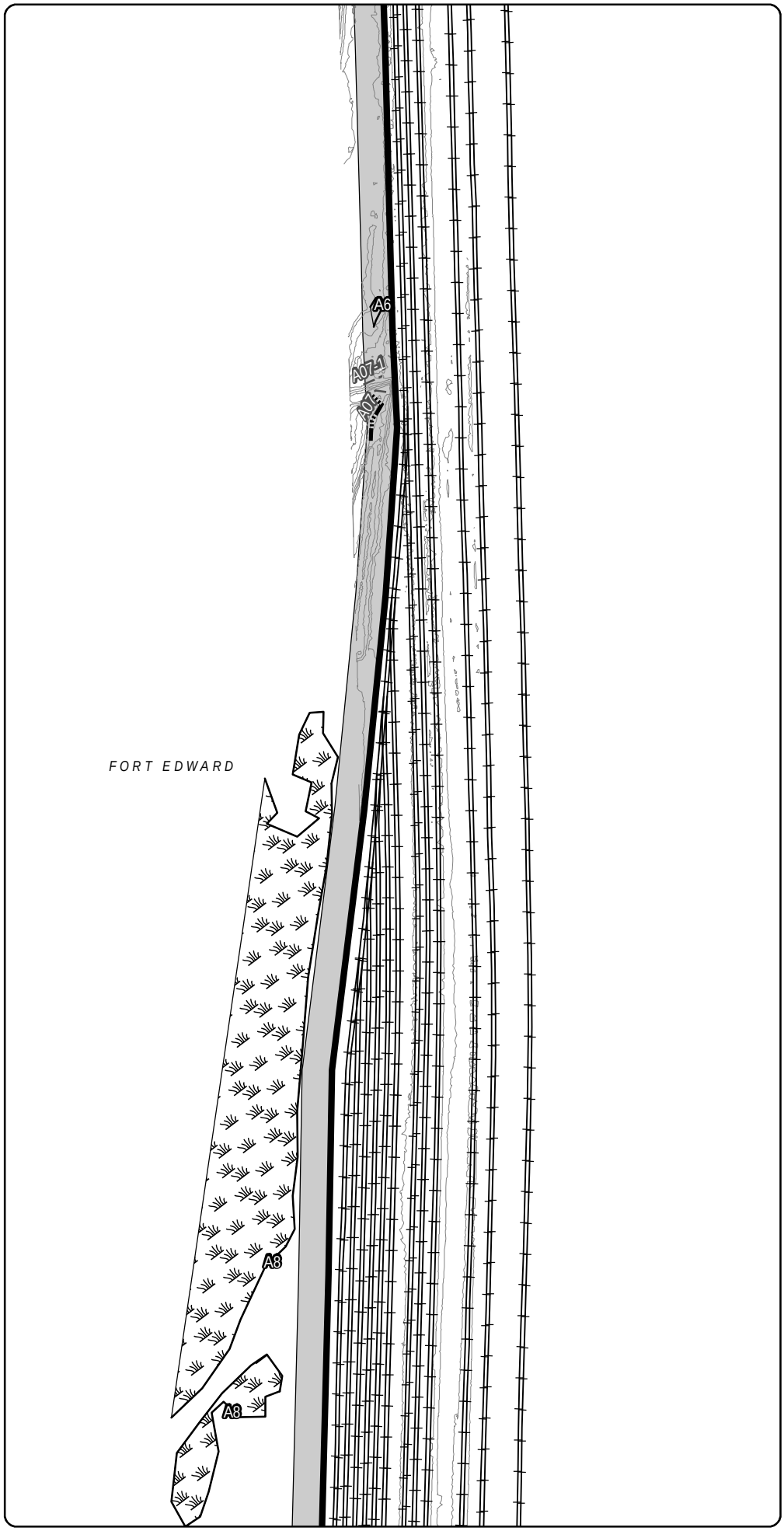

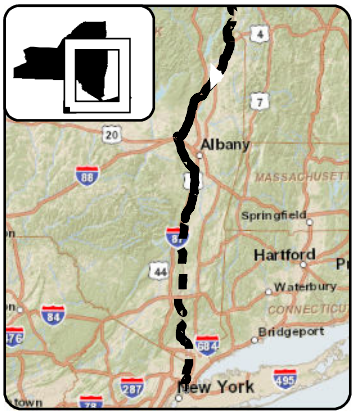

LEGEND

- CHPE Project Milepost
- Proposed CHPE Terrestrial Route HVDC
- Proposed CHPE Submarine Route HVDC
- Proposed CHPE Terrestrial Route HVAC
- Preliminary Construction Corridor
- Perennial Stream Top of Bank
- Intermittent Stream
- Ditch
- Wetland Delineation Line
- Wetland
- 100 Year Flood Zone
- 500 Year Flood Zone
- Hydrography
- Town Boundary
- County Boundary
- Proposed HDD Location
- Proposed Pipe Bridge Location
- Roads
- Rail Line
- Contour - 2'

0 100 200
Feet

Transmission Developers Inc.

Champlain Hudson Power Express Project

Champlain Hudson Power Express Inc.

Plan View Map

Terrestrial Route

Sheet 86 of 370

Prepared on 2/27/2012

by: HDR & TRC

DATA SOURCES: ESRI, NYSDOT, FEMA, NYDEC, NWI, TDI, TRC

R:\Projects\GIS_2009\168272_TDI_Hudson\MXD\USACE\Terrestrial_Route_8x11_usace_2012.mxd

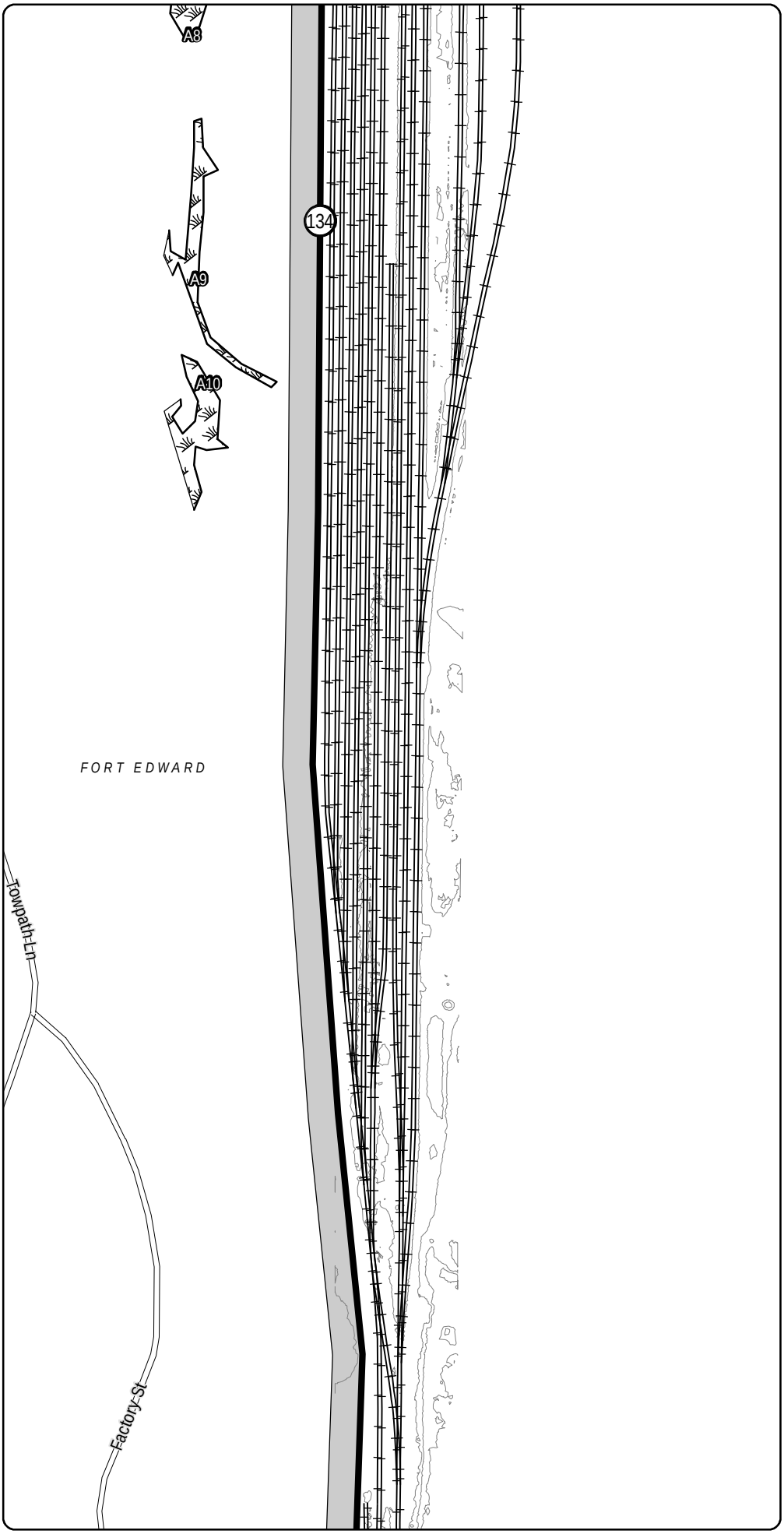

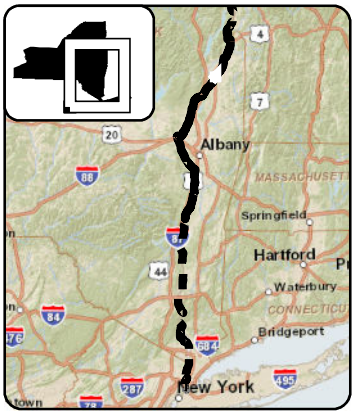

LEGEND

- CHPE Project Milepost
- Proposed CHPE Terrestrial Route HVDC
- Proposed CHPE Submarine Route HVDC
- Proposed CHPE Terrestrial Route HVAC
- Preliminary Construction Corridor
- Perennial Stream Top of Bank
- Intermittent Stream
- Ditch
- Wetland Delineation Line
- Wetland
- 100 Year Flood Zone
- 500 Year Flood Zone
- Hydrography
- Town Boundary
- County Boundary
- Proposed HDD Location
- Proposed Pipe Bridge Location
- Roads
- Rail Line
- Contour - 2'

0 100 200
Feet

Transmission Developers Inc.

Champlain Hudson Power Express Project

Champlain Hudson Power Express Inc.

Plan View Map

Terrestrial Route

Sheet 87 of 370

Prepared on 2/27/2012

by: HDR & TRC

DATA SOURCES: ESRI, NYSDOT, FEMA, NYDEC, NWI, TDI, TRC

R:\Projects\GIS_2009\168272_TDI_Hudson\MXD\USACE\Terrestrial_Route_8x11_usace_2012.mxd

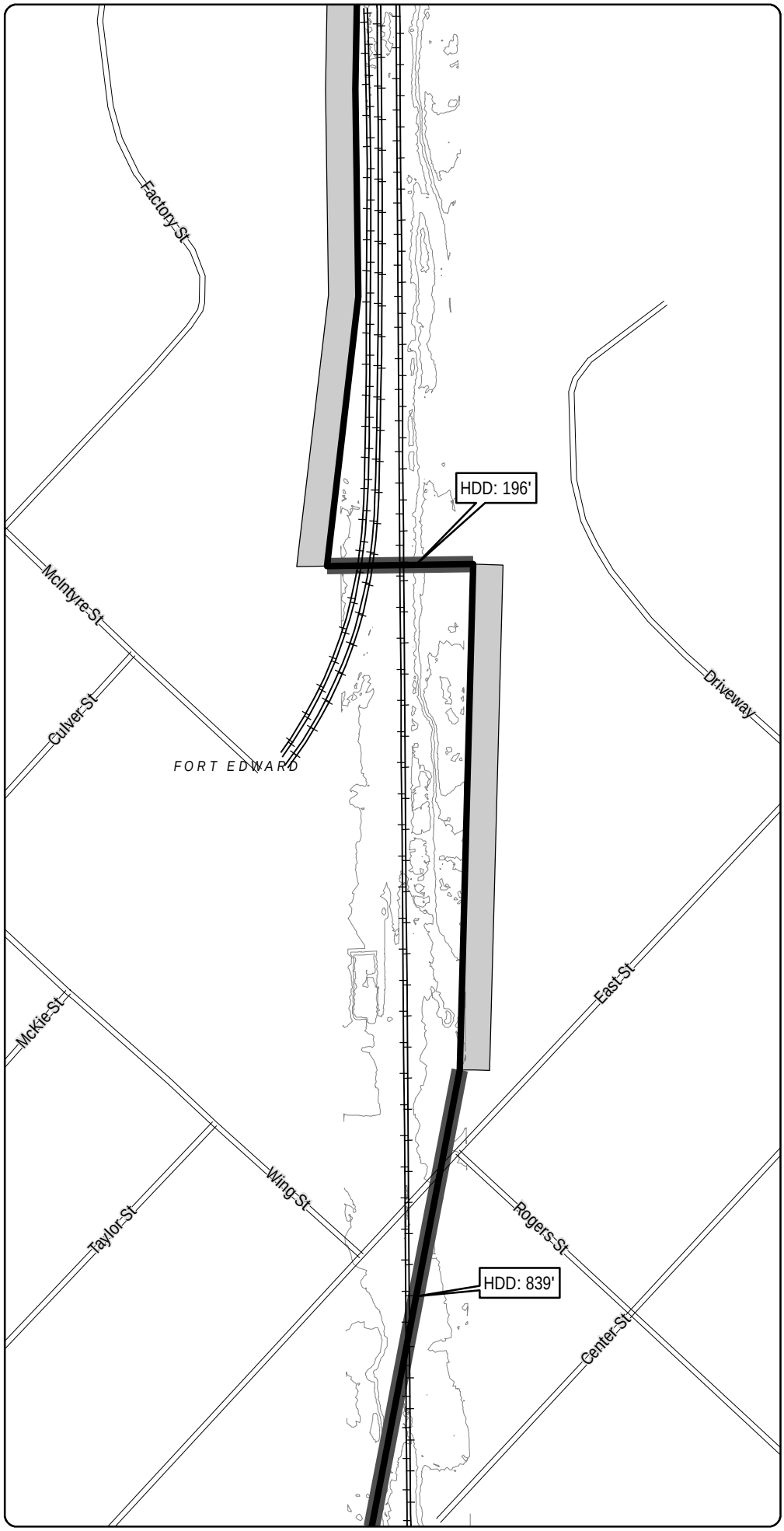

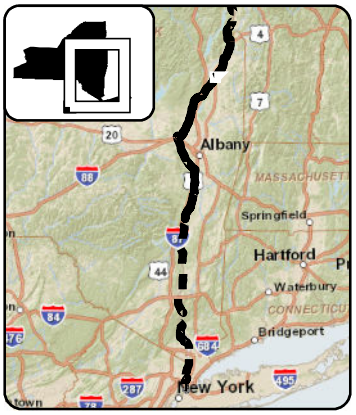

LEGEND

- CHPE Project Milepost
- Proposed CHPE Terrestrial Route HVDC
- Proposed CHPE Submarine Route HVDC
- Proposed CHPE Terrestrial Route HVAC
- Preliminary Construction Corridor
- Perennial Stream Top of Bank
- Intermittent Stream
- Ditch
- Wetland Delineation Line
- Wetland
- 100 Year Flood Zone
- 500 Year Flood Zone
- Hydrography
- Town Boundary
- County Boundary
- Proposed HDD Location
- Proposed Pipe Bridge Location
- Roads
- Rail Line
- Contour - 2'

0 100 200
Feet

Transmission Developers Inc.

Champlain Hudson Power Express Project

Champlain Hudson Power Express Inc.

Plan View Map
Terrestrial Route

Sheet 88 of 370

Prepared on 2/27/2012

by: HDR & TRC

DATA SOURCES: ESRI, NYSDOT, FEMA, NYDEC, NWI, TDI, TRC

R:\Projects\GIS_2009\168272_TDI_Hudson\MXD\USACE\Terrestrial_Route_8x11_usace_2012.mxd

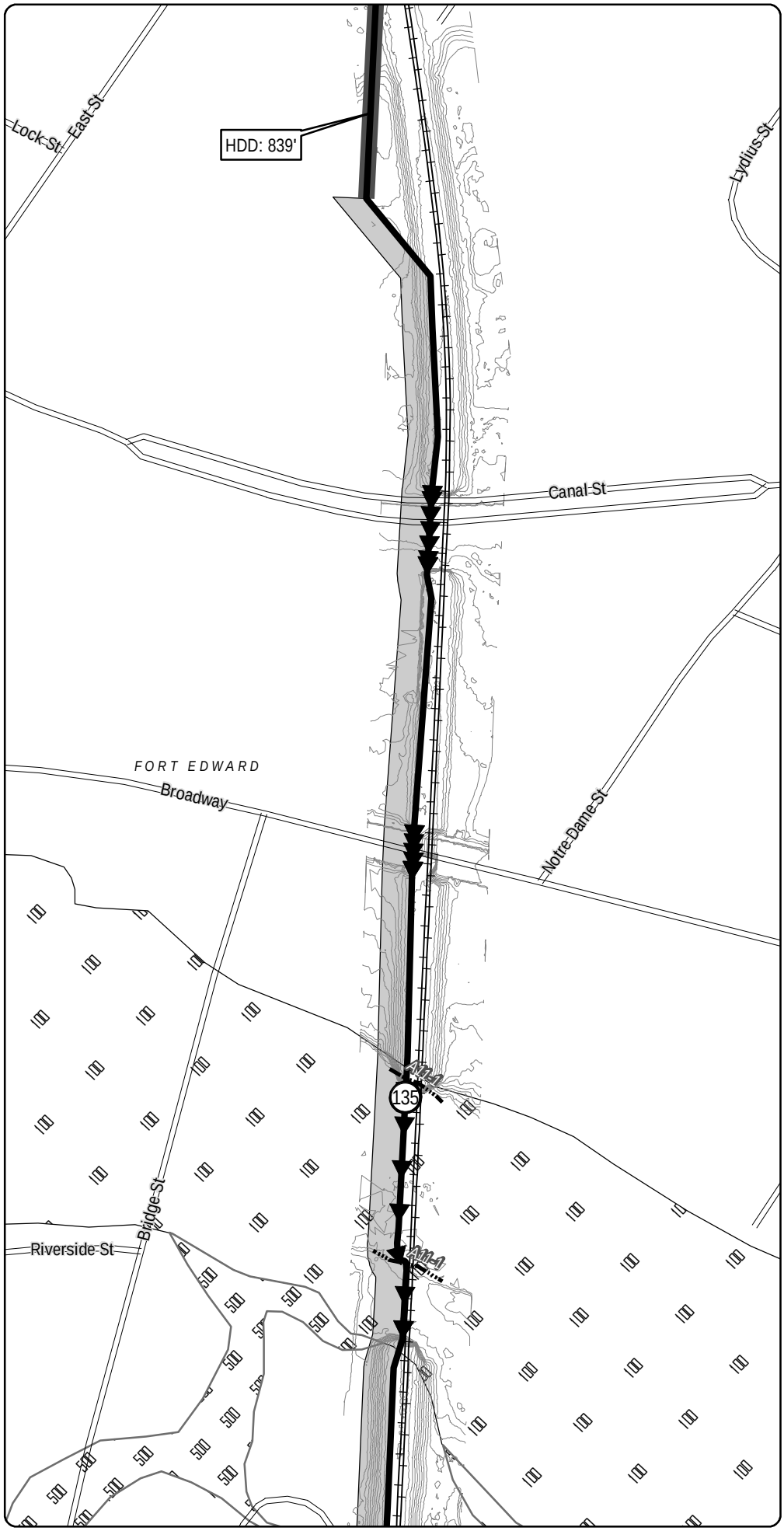

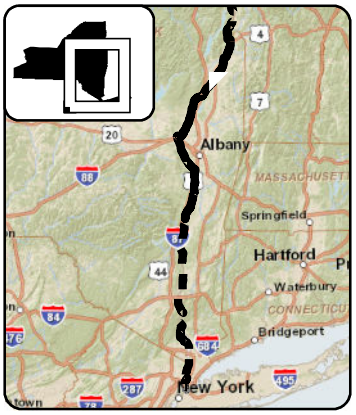

LEGEND

- CHPE Project Milepost
- Proposed CHPE Terrestrial Route HVDC
- Proposed CHPE Submarine Route HVDC
- Proposed CHPE Terrestrial Route HVAC
- Preliminary Construction Corridor
- Perennial Stream Top of Bank
- Intermittent Stream
- Ditch
- Wetland Delineation Line
- Wetland
- 100 Year Flood Zone
- 500 Year Flood Zone
- Hydrography
- Town Boundary
- County Boundary
- Proposed HDD Location
- Proposed Pipe Bridge Location
- Roads
- Rail Line
- Contour - 2'

0 100 200
Feet

Transmission Developers Inc.

Champlain Hudson Power Express Project

Champlain Hudson Power Express Inc.

Plan View Map
Terrestrial Route

Sheet 89 of 370

Prepared on 2/27/2012

by: HDR & TRC

DATA SOURCES: ESRI, NYSDOT, FEMA, NYDEC, NWI, TDI, TRC

R:\Projects\GIS_2009\168272_TDI_Hudson\MXD\USACE\Terrestrial_Route_8x11_usace_2012.mxd

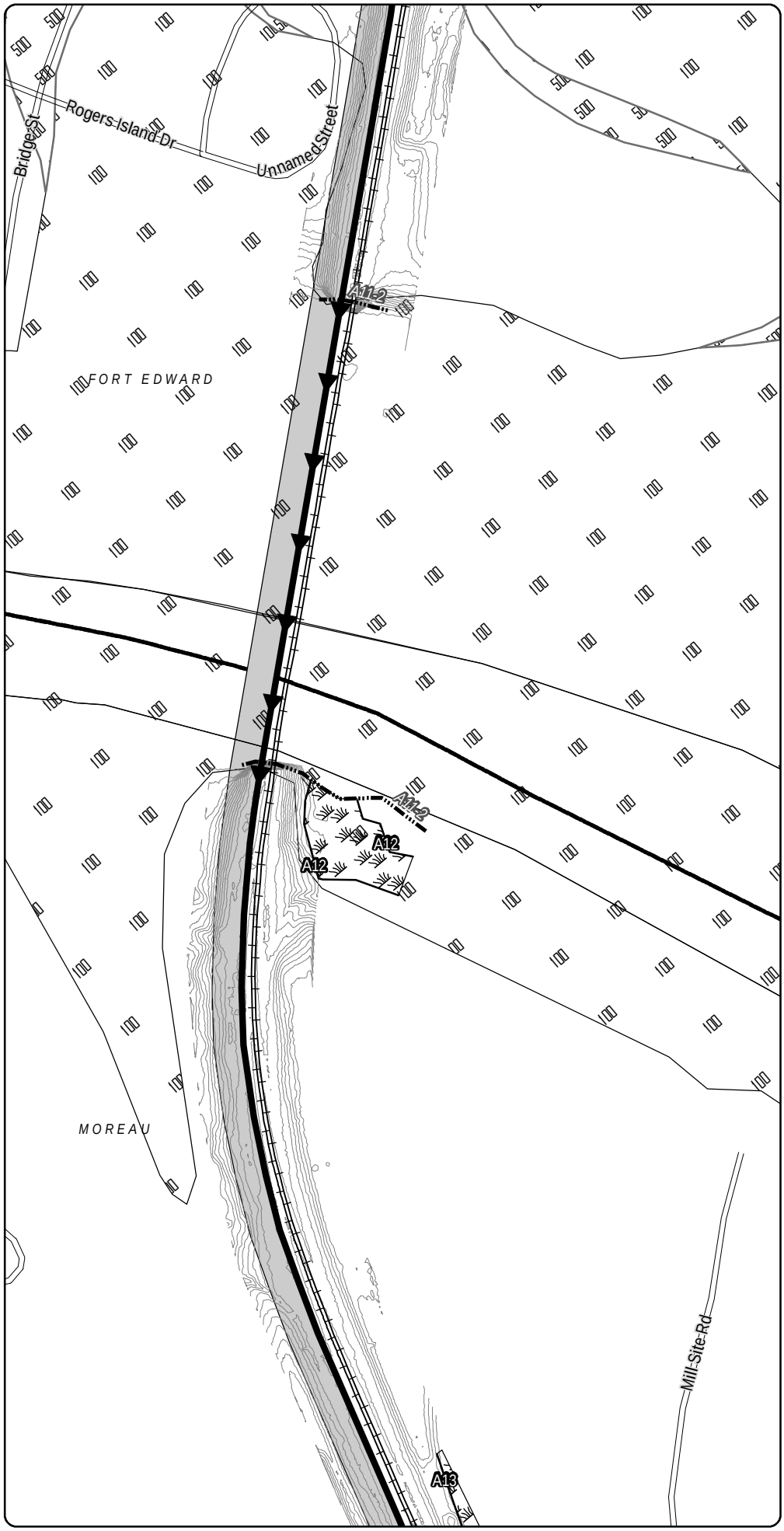

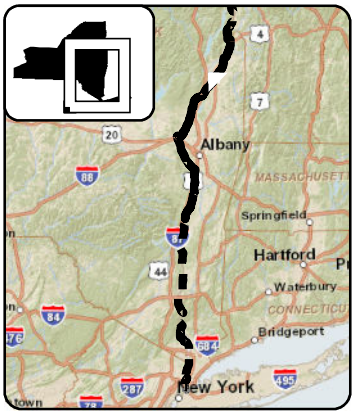

LEGEND

- CHPE Project Milepost
- Proposed CHPE Terrestrial Route HVDC
- Proposed CHPE Submarine Route HVDC
- Proposed CHPE Terrestrial Route HVAC
- Preliminary Construction Corridor
- Perennial Stream Top of Bank
- Intermittent Stream
- Ditch
- Wetland Delineation Line
- Wetland
- 100 Year Flood Zone
- 500 Year Flood Zone
- Hydrography
- Town Boundary
- County Boundary
- Proposed HDD Location
- Proposed Pipe Bridge Location
- Roads
- Rail Line
- Contour - 2'

0 100 200
Feet

Transmission Developers Inc.

Champlain Hudson Power Express Project

Champlain Hudson Power Express Inc.

Plan View Map

Terrestrial Route

Sheet 90 of 370

Prepared on 2/27/2012

by: HDR & TRC

DATA SOURCES: ESRI, NYSDOT, FEMA, NYDEC, NWI, TDI, TRC

R:\Projects\GIS_2009\168272_TDI_Hudson\MXD\USACE\Terrestrial_Route_8x11_usace_2012.mxd

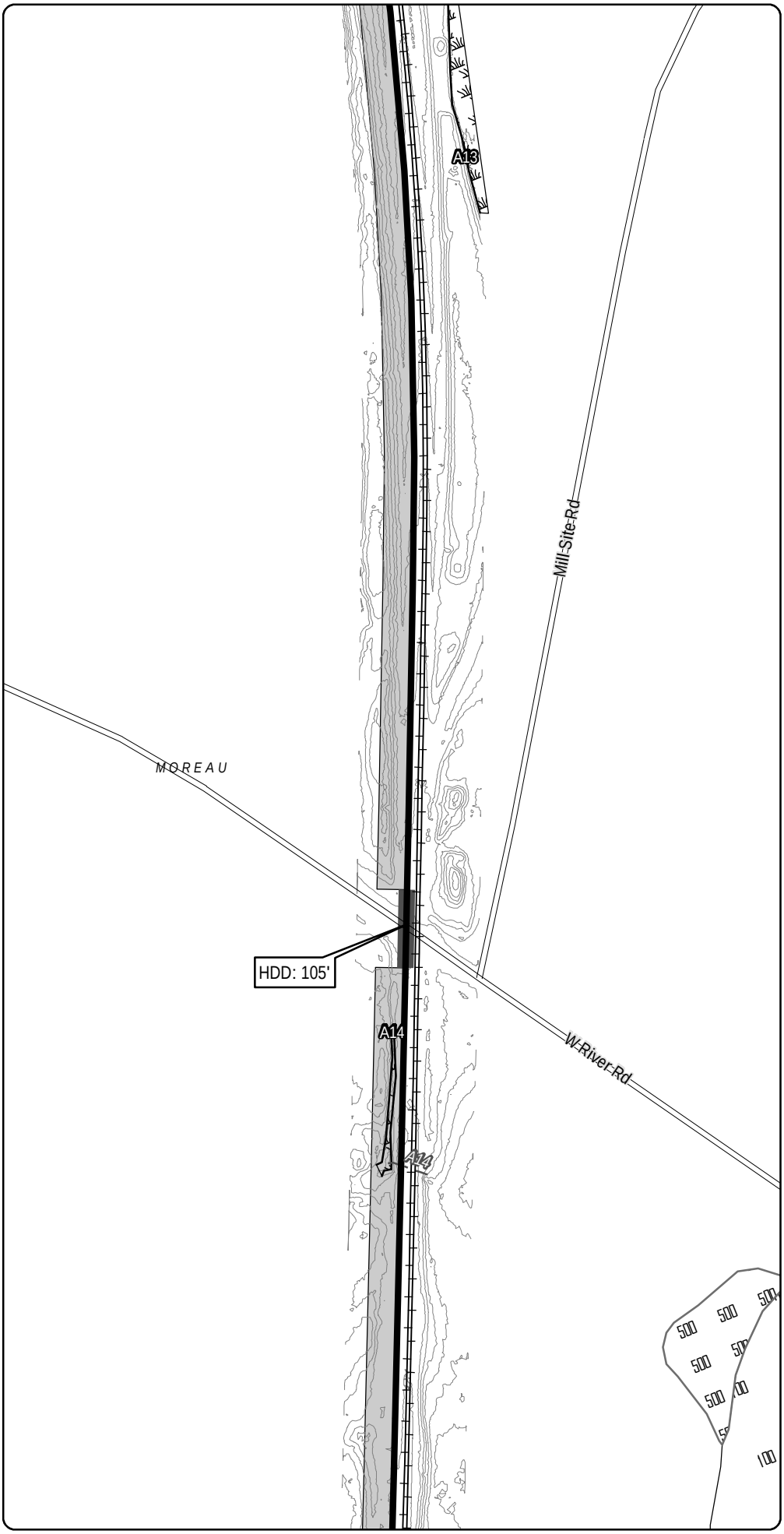

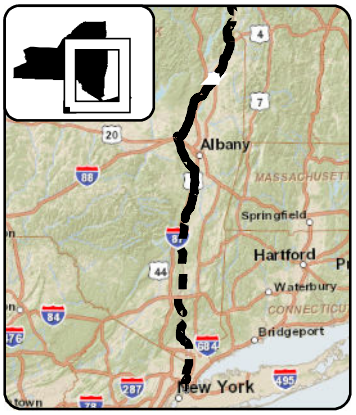

LEGEND

- CHPE Project Milepost
- Proposed CHPE Terrestrial Route HVDC
- Proposed CHPE Submarine Route HVDC
- Proposed CHPE Terrestrial Route HVAC
- Preliminary Construction Corridor
- Perennial Stream Top of Bank
- Intermittent Stream
- Ditch
- Wetland Delineation Line
- Wetland
- 100 Year Flood Zone
- 500 Year Flood Zone
- Hydrography
- Town Boundary
- County Boundary
- Proposed HDD Location
- Proposed Pipe Bridge Location
- Roads
- Rail Line
- Contour - 2'

0 100 200
Feet

Transmission Developers Inc.

Champlain Hudson Power Express Project

Champlain Hudson Power Express Inc.

Plan View Map
Terrestrial Route

Sheet 91 of 370

Prepared on 2/27/2012

by: HDR & TRC

DATA SOURCES: ESRI, NYSDOT, FEMA, NYDEC, NWI, TDI, TRC

R:\Projects\GIS_2009\168272_TDI_Hudson\MXD\USACE\Terrestrial_Route_8x11_usace_2012.mxd

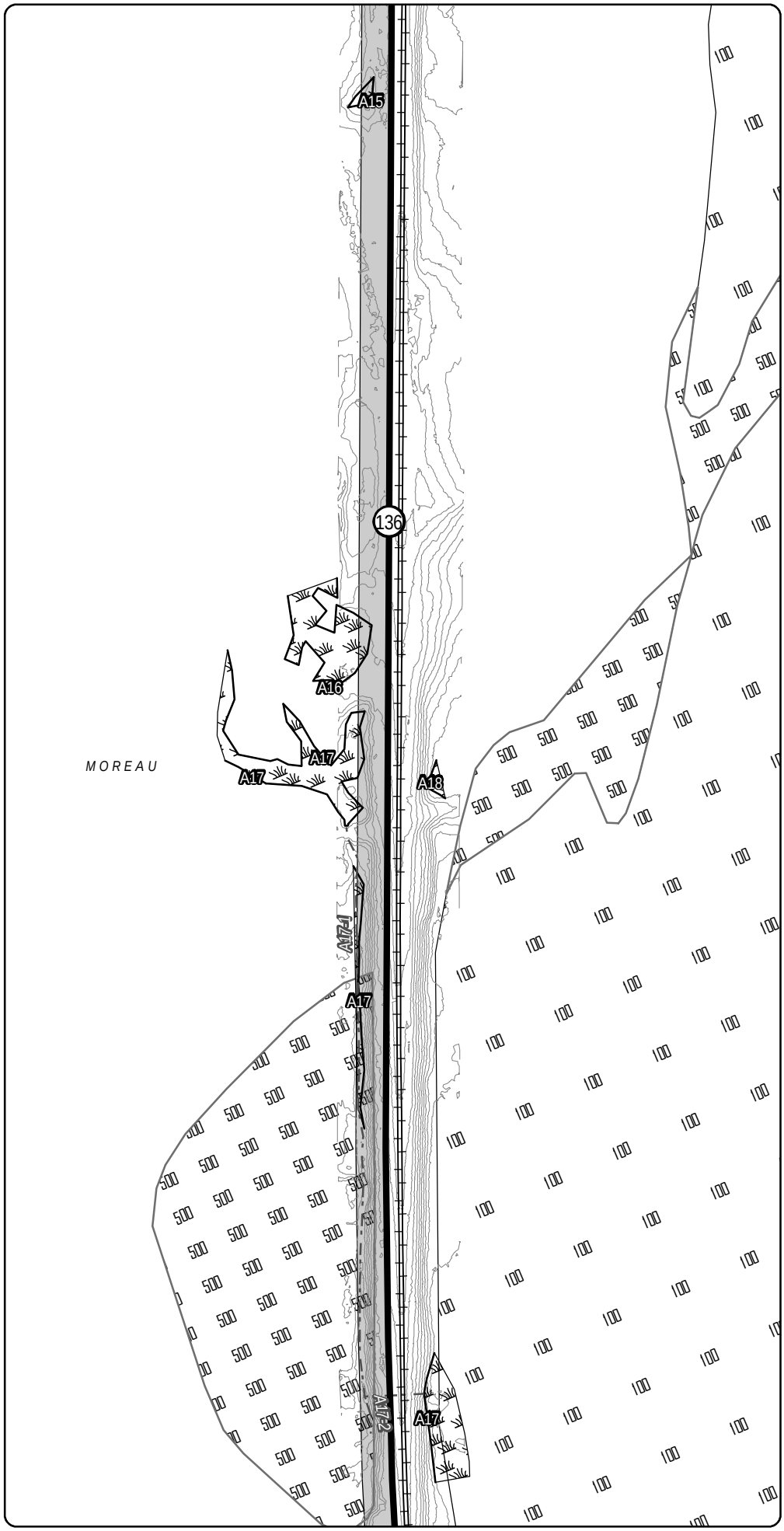

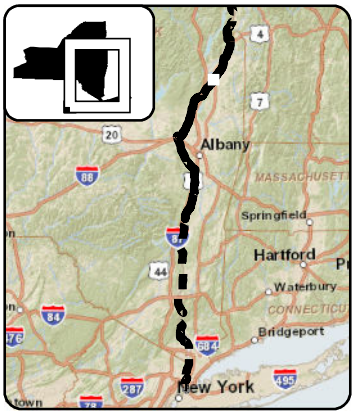

LEGEND

- CHPE Project Milepost
- Proposed CHPE Terrestrial Route HVDC
- Proposed CHPE Submarine Route HVDC
- Proposed CHPE Terrestrial Route HVAC
- Preliminary Construction Corridor
- Perennial Stream Top of Bank
- Intermittent Stream
- Ditch
- Wetland Delineation Line
- Wetland
- 100 Year Flood Zone
- 500 Year Flood Zone
- Hydrography
- Town Boundary
- County Boundary
- Proposed HDD Location
- Proposed Pipe Bridge Location
- Roads
- Rail Line
- Contour - 2'

0 100 200
Feet

Transmission Developers Inc.

Champlain Hudson Power Express Project

Champlain Hudson Power Express Inc.

Plan View Map
Terrestrial Route

Sheet 92 of 370

Prepared on 2/27/2012

by: HDR & TRC

DATA SOURCES: ESRI, NYSDOT, FEMA, NYDEC, NWI, TDI, TRC

R:\Projects\GIS_2009\168272_TDI_Hudson\MXD\USACE\Terrestrial_Route_8x11_usace_2012.mxd

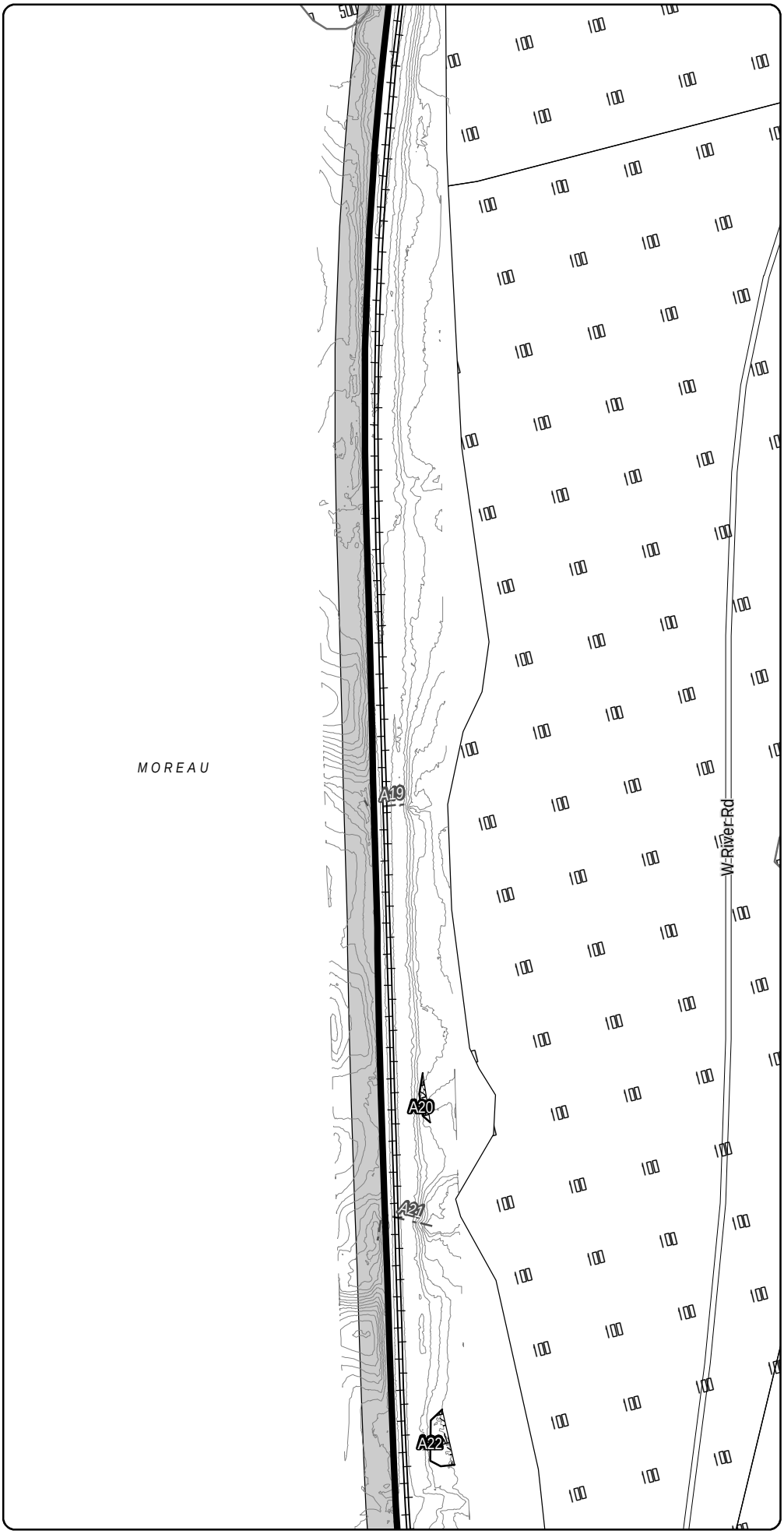

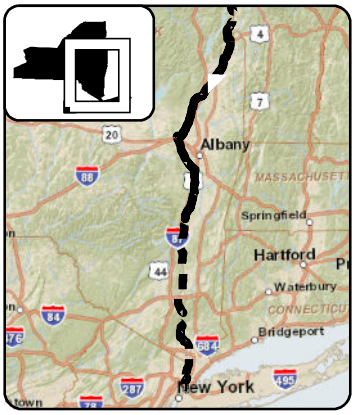

LEGEND

- CHPE Project Milepost
- Proposed CHPE Terrestrial Route HVDC
- Proposed CHPE Submarine Route HVDC
- Proposed CHPE Terrestrial Route HVAC
- Preliminary Construction Corridor
- Perennial Stream Top of Bank
- Intermittent Stream
- Ditch
- Wetland Delineation Line
- Wetland
- 100 Year Flood Zone
- 500 Year Flood Zone
- Hydrography
- Town Boundary
- County Boundary
- Proposed HDD Location
- Proposed Pipe Bridge Location
- Roads
- Rail Line
- Contour - 2'

N

0 100 200

Feet

Transmission Developers Inc.

Champlain Hudson Power Express Project

Champlain Hudson Power Express Inc.

Plan View Map

Terrestrial Route

Sheet 93 of 370

Prepared on 2/27/2012

by: HDR & TRC

DATA SOURCES: ESRI, NYSDOT, FEMA, NYDEC, NWI, TDI, TRC

R:\Projects\GIS_2009\168272_TDI_Hudson\MXD\USACE\Terrestrial_Route_8x11_usace_2012.mxd

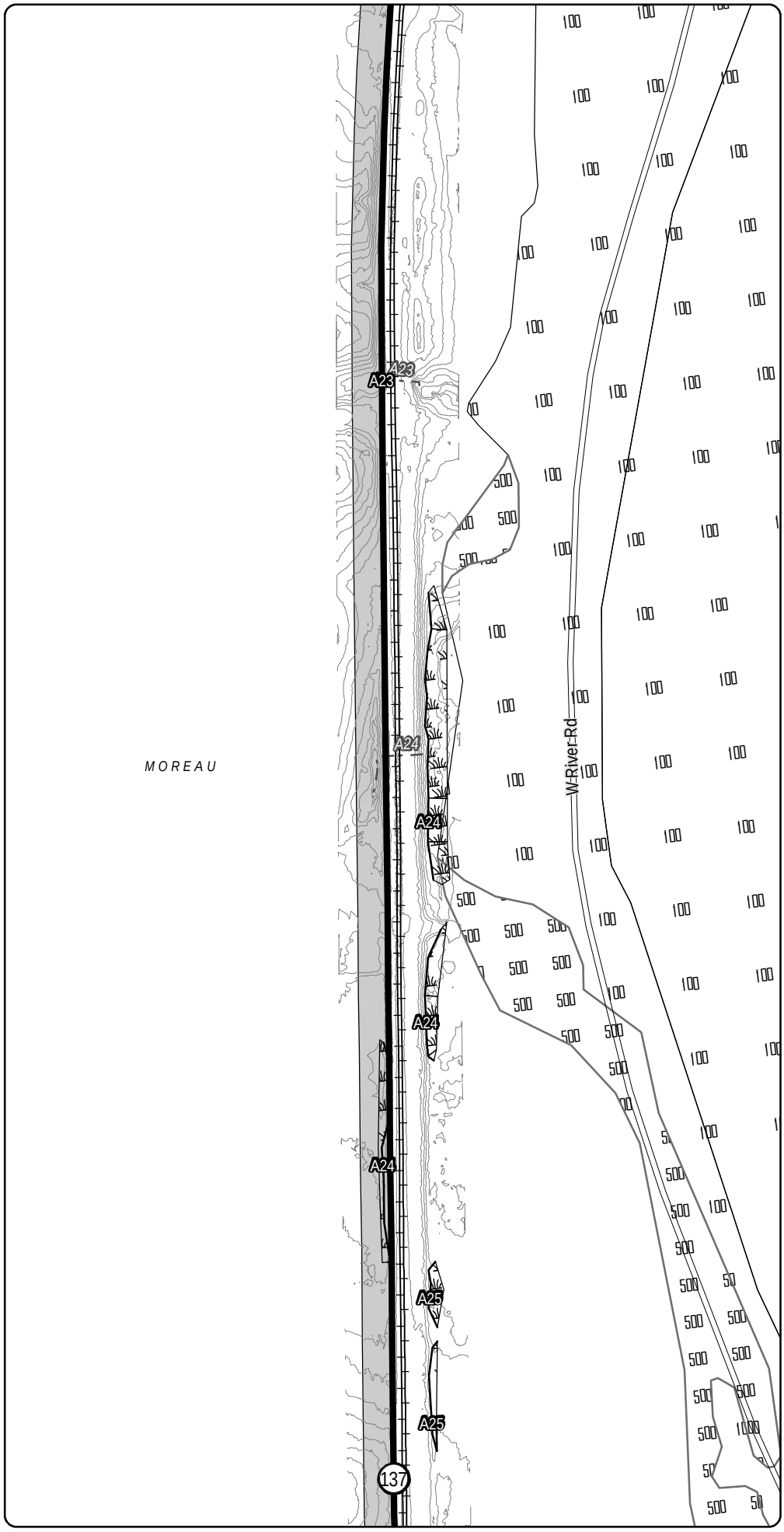

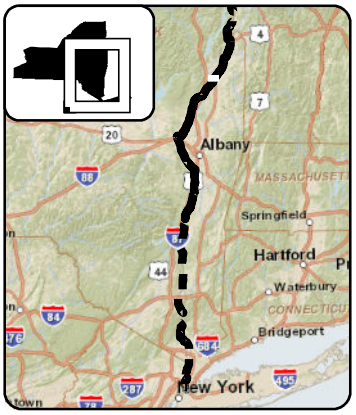

LEGEND

- CHPE Project Milepost
- Proposed CHPE Terrestrial Route HVDC
- Proposed CHPE Submarine Route HVDC
- Proposed CHPE Terrestrial Route HVAC
- Preliminary Construction Corridor
- Perennial Stream Top of Bank
- Intermittent Stream
- Ditch
- Wetland Delineation Line
- Wetland
- 100 Year Flood Zone
- 500 Year Flood Zone
- Hydrography
- Town Boundary
- County Boundary
- Proposed HDD Location
- Proposed Pipe Bridge Location
- Roads
- Rail Line
- Contour - 2'

N

0 100 200

Feet

Transmission Developers Inc.

Champlain Hudson Power Express Project

Champlain Hudson Power Express Inc.

Plan View Map

Terrestrial Route

Sheet 94 of 370

Prepared on 2/27/2012

by: HDR & TRC

DATA SOURCES: ESRI, NYSDOT, FEMA, NYDEC, NWI, TDI, TRC

R:\Projects\GIS_2009\168272_TDI_Hudson\MXD\USACE\Terrestrial_Route_8x11_usace_2012.mxd

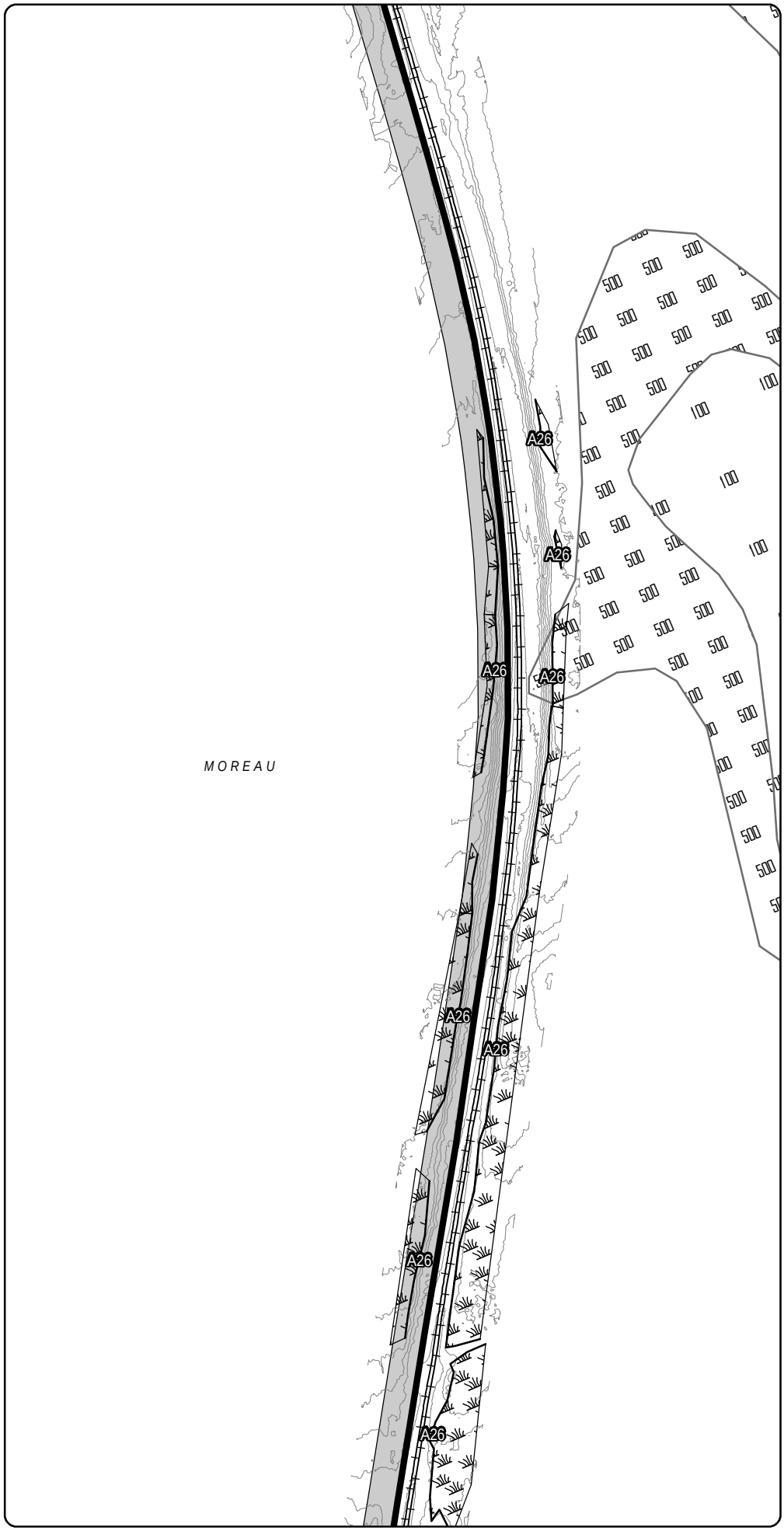

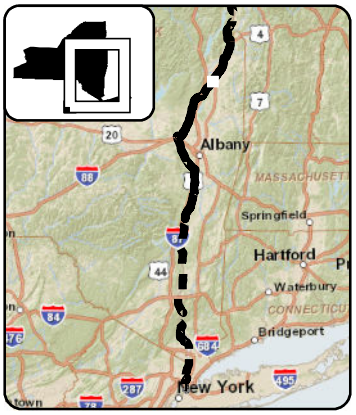

LEGEND

- CHPE Project Milepost
- Proposed CHPE Terrestrial Route HVDC
- Proposed CHPE Submarine Route HVDC
- Proposed CHPE Terrestrial Route HVAC
- Preliminary Construction Corridor
- Perennial Stream Top of Bank
- Intermittent Stream
- Ditch
- Wetland Delineation Line
- Wetland
- 100 Year Flood Zone
- 500 Year Flood Zone
- Hydrography
- Town Boundary
- County Boundary
- Proposed HDD Location
- Proposed Pipe Bridge Location
- Roads
- Rail Line
- Contour - 2'

0 100 200
Feet

Transmission Developers Inc.

Champlain Hudson Power Express Project

Champlain Hudson Power Express Inc.

Plan View Map

Terrestrial Route

Sheet 95 of 370

Prepared on 2/27/2012

by: HDR & TRC

DATA SOURCES: ESRI, NYSDOT, FEMA, NYDEC, NWI, TDI, TRC

R:\Projects\GIS_2009\168272_TDI_Hudson\MXD\USACE\Terrestrial_Route_8x11_usace_2012.mxd

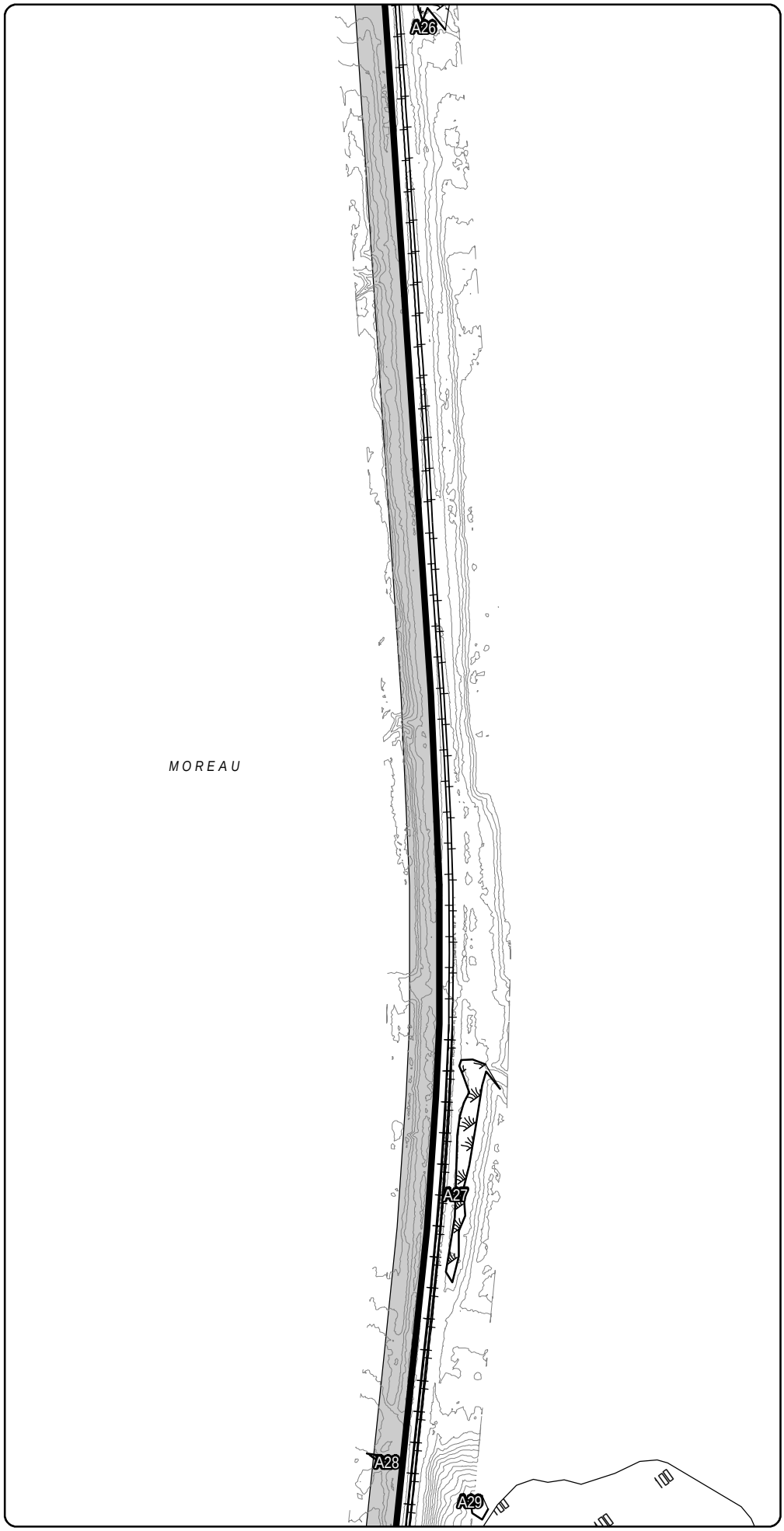

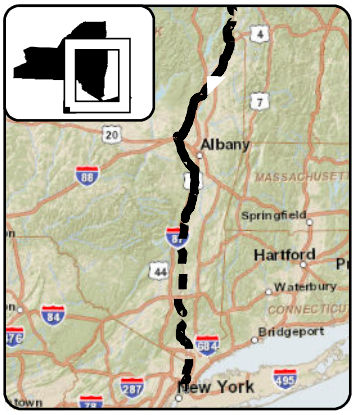

LEGEND

- CHPE Project Milepost
- Proposed CHPE Terrestrial Route HVDC
- Proposed CHPE Submarine Route HVDC
- Proposed CHPE Terrestrial Route HVAC
- Preliminary Construction Corridor
- Perennial Stream Top of Bank
- Intermittent Stream
- Ditch
- Wetland Delineation Line
- Wetland
- 100 Year Flood Zone
- 500 Year Flood Zone
- Hydrography
- Town Boundary
- County Boundary
- Proposed HDD Location
- Proposed Pipe Bridge Location
- Roads
- Rail Line
- Contour - 2'

0 100 200
Feet

Transmission Developers Inc.

Champlain Hudson Power Express Project

Champlain Hudson Power Express Inc.

Plan View Map

Terrestrial Route

Sheet 96 of 370

Prepared on 2/27/2012

by: HDR & TRC

DATA SOURCES: ESRI, NYSDOT, FEMA, NYDEC, NWI, TDI, TRC

R:\Projects\GIS_2009\168272_TDI_Hudson\MXD\USACE\Terrestrial_Route_8x11_usace_2012.mxd

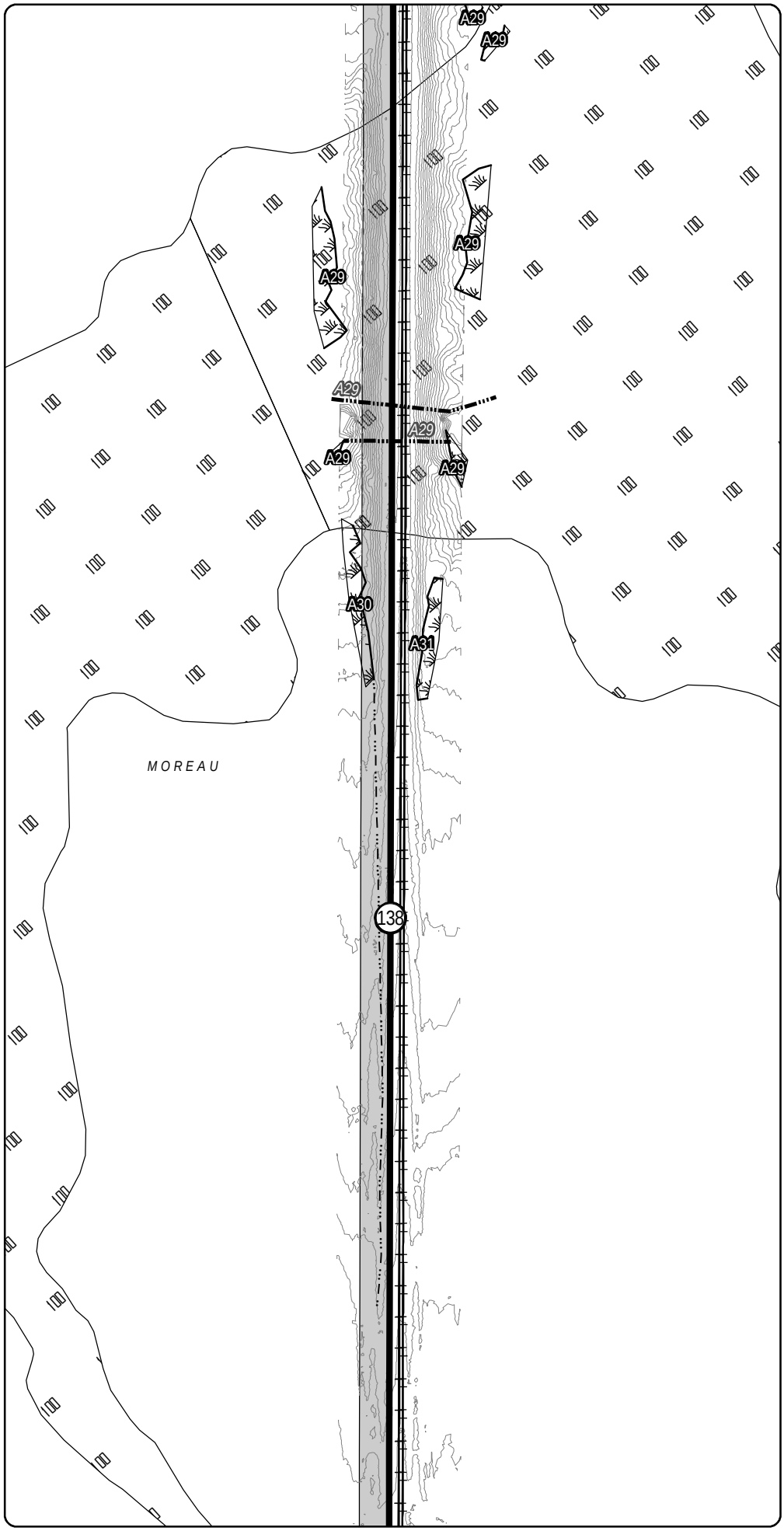

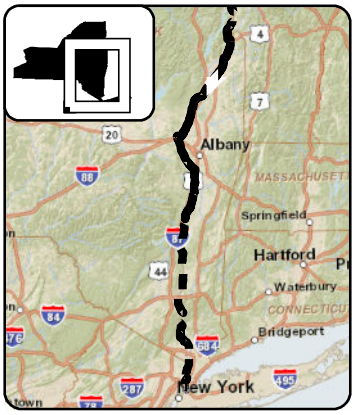

LEGEND

- CHPE Project Milepost
- Proposed CHPE Terrestrial Route HVDC
- Proposed CHPE Submarine Route HVDC
- Proposed CHPE Terrestrial Route HVAC
- Preliminary Construction Corridor
- Perennial Stream Top of Bank
- Intermittent Stream
- Ditch
- Wetland Delineation Line
- Wetland
- 100 Year Flood Zone
- 500 Year Flood Zone
- Hydrography
- Town Boundary
- County Boundary
- Proposed HDD Location
- Proposed Pipe Bridge Location
- Roads
- Rail Line
- Contour - 2'

0 100 200
Feet

Transmission Developers Inc.

Champlain Hudson Power Express Project

Champlain Hudson Power Express Inc.

Plan View Map

Terrestrial Route

Sheet 97 of 370

Prepared on 2/27/2012

by: HDR & TRC

DATA SOURCES: ESRI, NYSDOT, FEMA, NYDEC, NWI, TDI, TRC

R:\Projects\GIS_2009\168272_TDI_Hudson\MXD\USACE\Terrestrial_Route_8x11_usace_2012.mxd

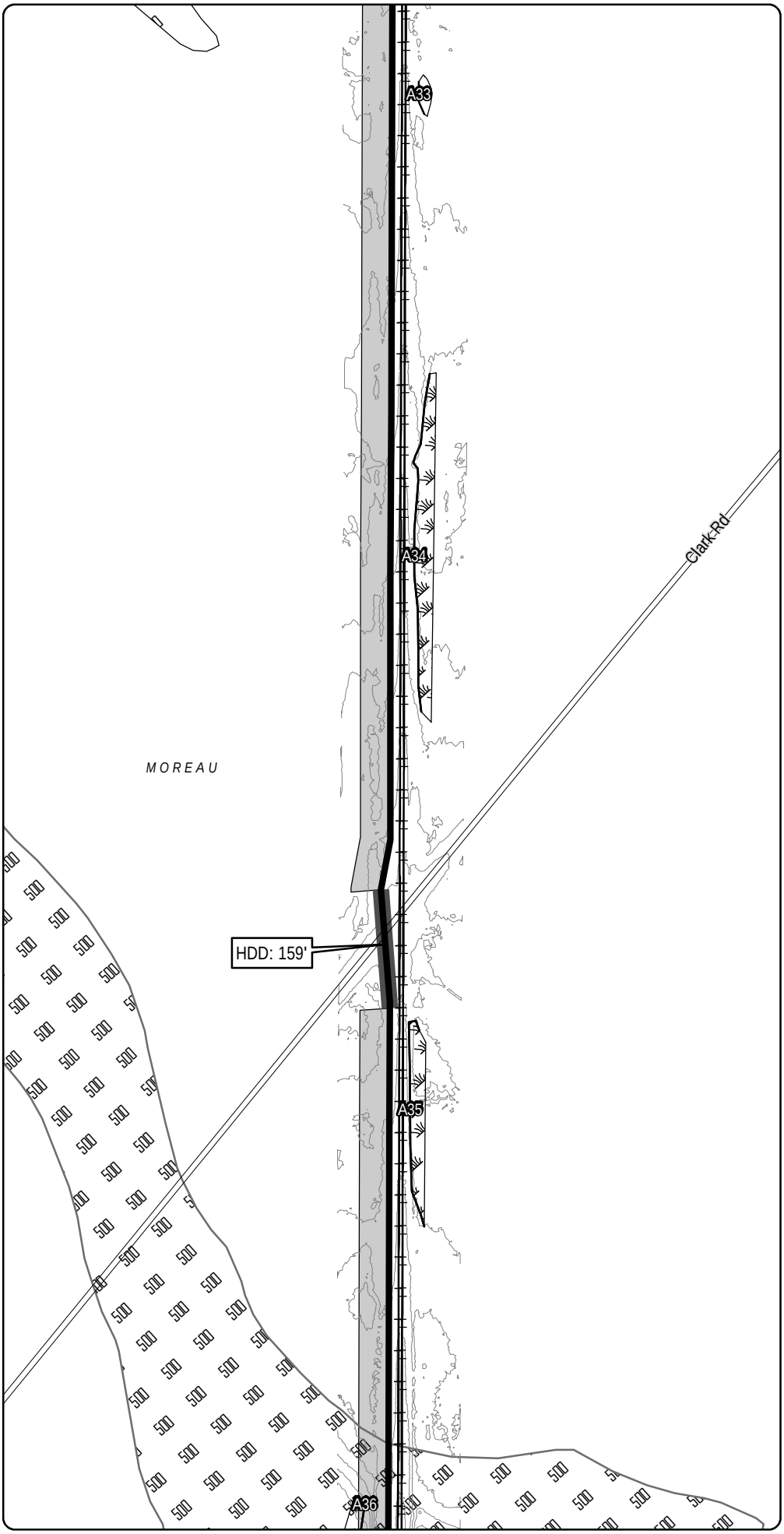

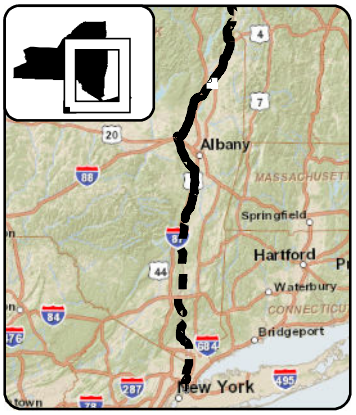

LEGEND

- CHPE Project Milepost
- Proposed CHPE Terrestrial Route HVDC
- Proposed CHPE Submarine Route HVDC
- Proposed CHPE Terrestrial Route HVAC
- Preliminary Construction Corridor
- Perennial Stream Top of Bank
- Intermittent Stream
- Ditch
- Wetland Delineation Line
- Wetland
- 100 Year Flood Zone
- 500 Year Flood Zone
- Hydrography
- Town Boundary
- County Boundary
- Proposed HDD Location
- Proposed Pipe Bridge Location
- Roads
- Rail Line
- Contour - 2'

0 100 200
Feet

Transmission Developers Inc.

Champlain Hudson Power Express Project

Champlain Hudson Power Express Inc.

Plan View Map
Terrestrial Route

Sheet 98 of 370

Prepared on 2/27/2012

by: HDR & TRC

DATA SOURCES: ESRI, NYSDOT, FEMA, NYDEC, NWI, TDI, TRC

R:\Projects\GIS_2009\168272_TDI_Hudson\MXD\USACE\Terrestrial_Route_8x11_usace_2012.mxd

Sheet 98

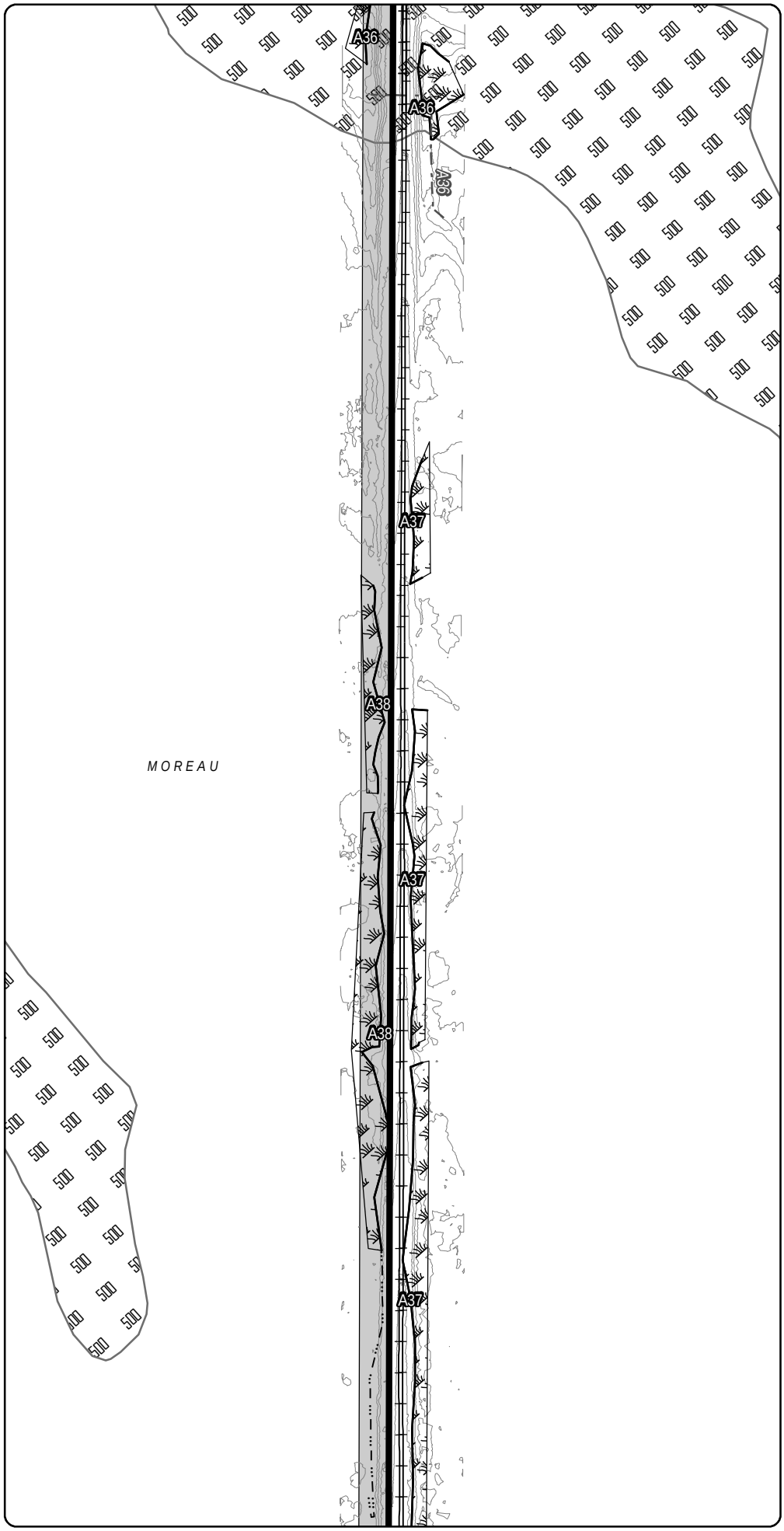

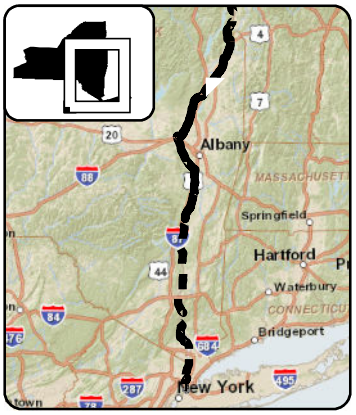

LEGEND

- CHPE Project Milepost
- Proposed CHPE Terrestrial Route HVDC
- Proposed CHPE Submarine Route HVDC
- Proposed CHPE Terrestrial Route HVAC
- Preliminary Construction Corridor
- Perennial Stream Top of Bank
- Intermittent Stream
- Ditch
- Wetland Delineation Line
- Wetland
- 100 Year Flood Zone
- 500 Year Flood Zone
- Hydrography
- Town Boundary
- County Boundary
- Proposed HDD Location
- Proposed Pipe Bridge Location
- Roads
- Rail Line
- Contour - 2'

0 100 200
Feet

Transmission Developers Inc.

Champlain Hudson Power Express Project

Champlain Hudson Power Express Inc.

Plan View Map

Terrestrial Route

Sheet 99 of 370

Prepared on 2/27/2012

by: HDR & TRC

DATA SOURCES: ESRI, NYSDOT, FEMA, NYDEC, NWI, TDI, TRC

Sheet 100

R:\Projects\GIS_2009\168272_TDI_Hudson\MXD\USACE\Terrestrial_Route_8x11_usace_2012.mxd

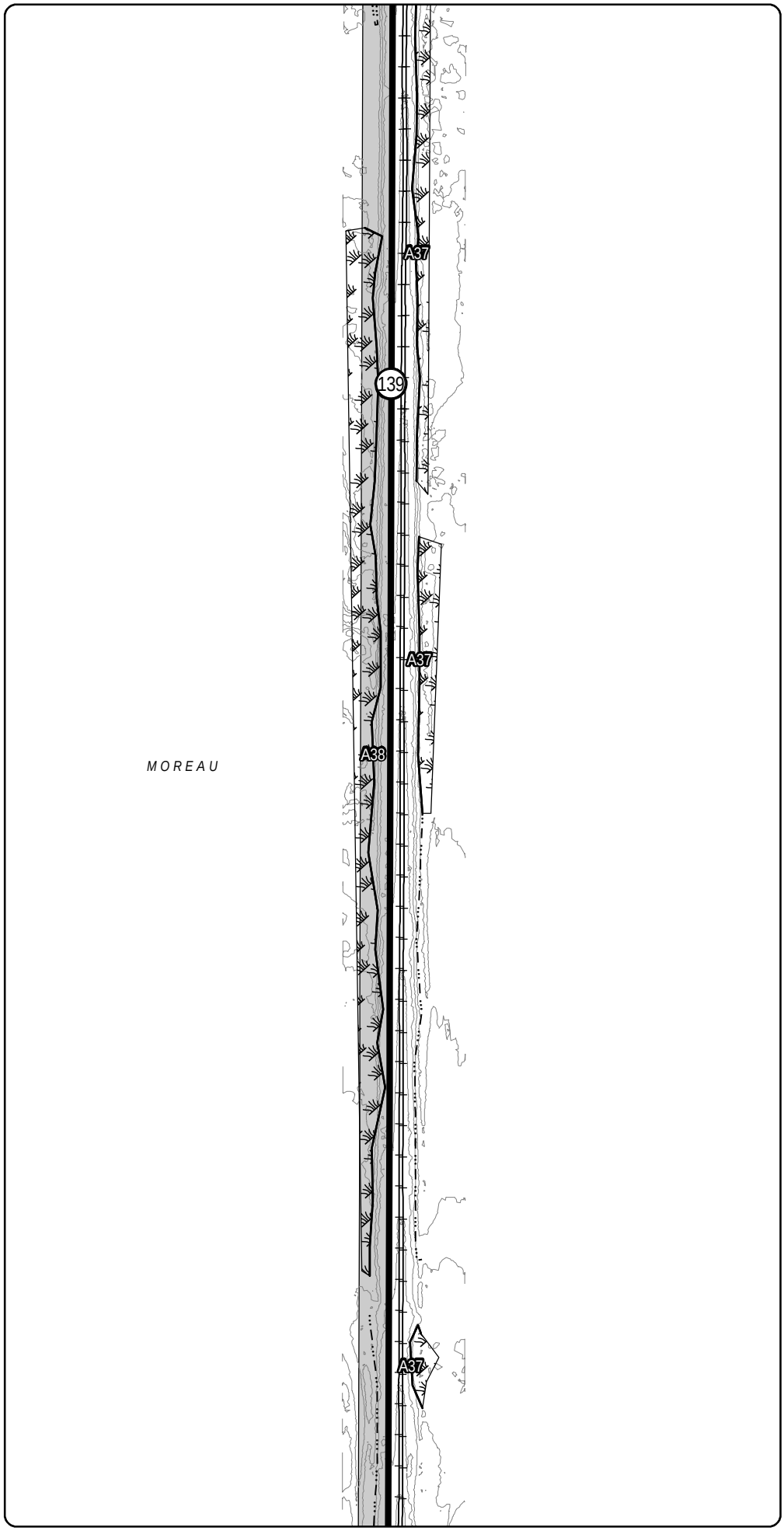

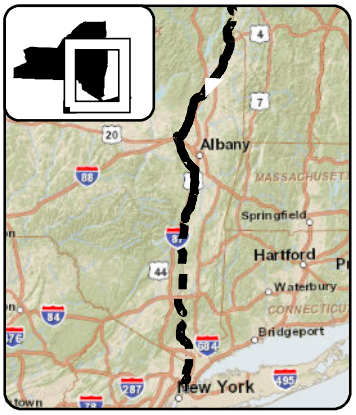

LEGEND

- CHPE Project Milepost
- Proposed CHPE Terrestrial Route HVDC
- Proposed CHPE Submarine Route HVDC
- Proposed CHPE Terrestrial Route HVAC
- Preliminary Construction Corridor
- Perennial Stream Top of Bank
- Intermittent Stream
- Ditch
- Wetland Delineation Line
- Wetland
- 100 Year Flood Zone
- 500 Year Flood Zone
- Hydrography
- Town Boundary
- County Boundary
- Proposed HDD Location
- Proposed Pipe Bridge Location
- Roads
- Rail Line
- Contour - 2'

0 100 200
Feet

Transmission Developers Inc.

Champlain Hudson Power Express Project

Champlain Hudson Power Express Inc.

Plan View Map

Terrestrial Route

Sheet 100 of 370

Prepared on 2/27/2012

by: HDR & TRC

DATA SOURCES: ESRI, NYSDOT, FEMA, NYDEC, NWI, TDI, TRC

R:\Projects\GIS_2009\168272_TDI_Hudson\MXD\USACE\Terrestrial_Route_8x11_usace_2012.mxd

Sheet 100

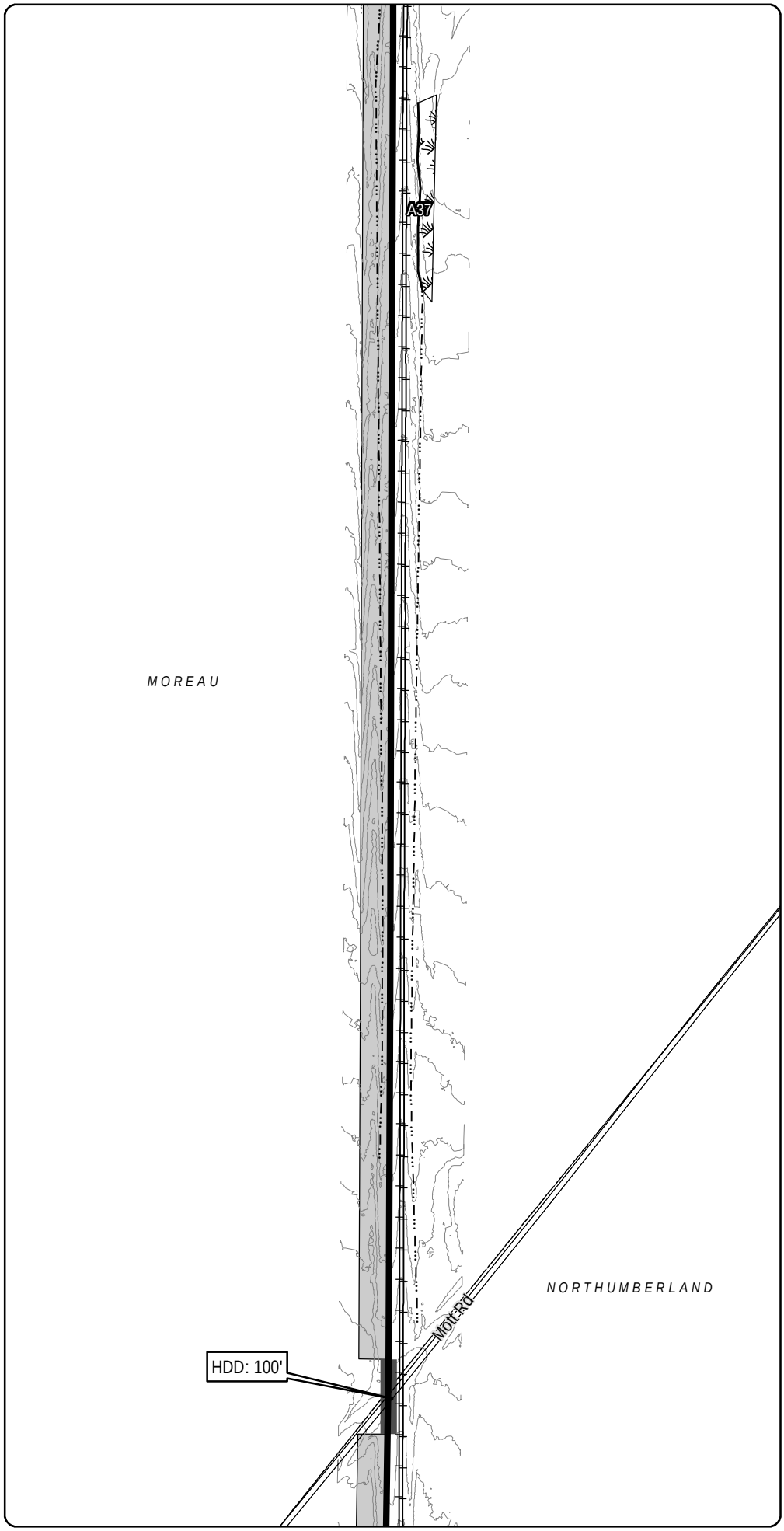

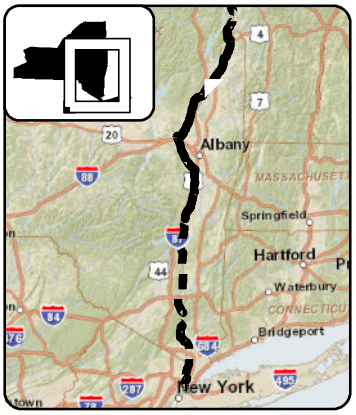

LEGEND

- CHPE Project Milepost
- Proposed CHPE Terrestrial Route HVDC
- Proposed CHPE Submarine Route HVDC
- Proposed CHPE Terrestrial Route HVAC
- Preliminary Construction Corridor
- Perennial Stream Top of Bank
- Intermittent Stream
- Ditch
- Wetland Delineation Line
- Wetland
- 100 Year Flood Zone
- 500 Year Flood Zone
- Hydrography
- Town Boundary
- County Boundary
- Proposed HDD Location
- Proposed Pipe Bridge Location
- Roads
- Rail Line
- Contour - 2'

0 100 200
Feet

Transmission Developers Inc.

Champlain Hudson Power Express Project

Champlain Hudson Power Express Inc.

Plan View Map

Terrestrial Route

Sheet 101 of 370

Prepared on 2/27/2012

by: HDR & TRC

DATA SOURCES: ESRI, NYSDOT, FEMA, NYDEC, NWI, TDI, TRC

Sheet 102

R:\Projects\GIS_2009\168272_TDI_Hudson\MXD\USACE\Terrestrial_Route_8x11_usace_2012.mxd

Sheet 101

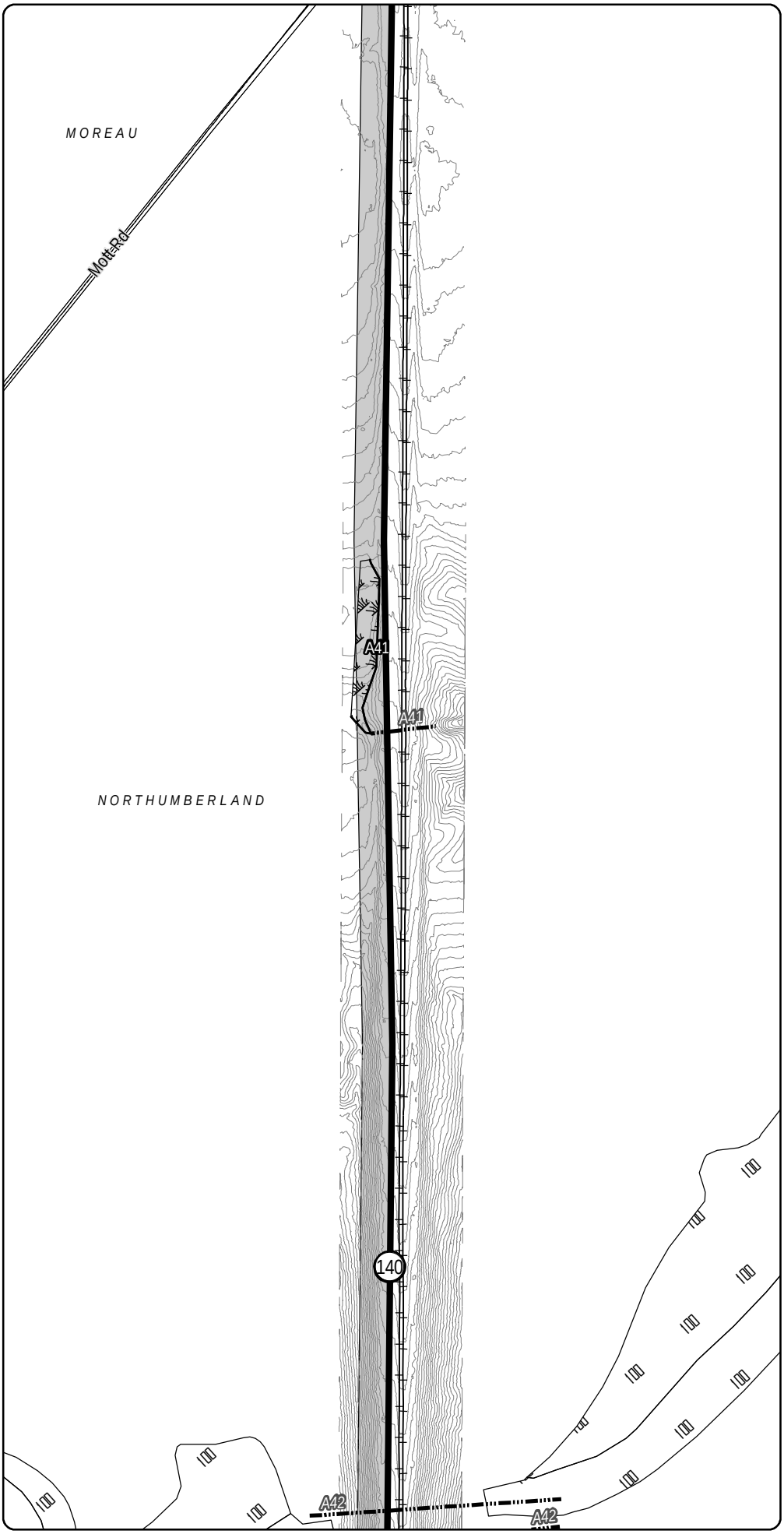

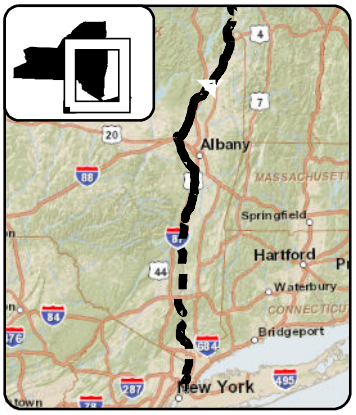

LEGEND

- CHPE Project Milepost
- Proposed CHPE Terrestrial Route HVDC
- Proposed CHPE Submarine Route HVDC
- Proposed CHPE Terrestrial Route HVAC
- Preliminary Construction Corridor
- Perennial Stream Top of Bank
- Intermittent Stream
- Ditch
- Wetland Delineation Line
- Wetland
- 100 Year Flood Zone
- 500 Year Flood Zone
- Hydrography
- Town Boundary
- County Boundary
- Proposed HDD Location
- Proposed Pipe Bridge Location
- Roads
- Rail Line
- Contour - 2'

0 100 200
Feet

Transmission Developers Inc.

Champlain Hudson Power Express Project

Champlain Hudson Power Express Inc.

Plan View Map

Terrestrial Route

Sheet 102 of 370

Prepared on 2/27/2012

by: HDR & TRC

DATA SOURCES: ESRI, NYSDOT, FEMA, NYDEC, NWI, TDI, TRC

Sheet 103

R:\Projects\GIS_2009\168272_TDI_Hudson\MXD\USACE\Terrestrial_Route_8x11_usace_2012.mxd

Sheet 102



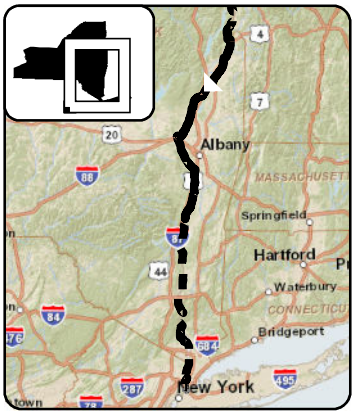

LEGEND

- CHPE Project Milepost
- Proposed CHPE Terrestrial Route HVDC
- Proposed CHPE Submarine Route HVDC
- Proposed CHPE Terrestrial Route HVAC
- Preliminary Construction Corridor
- Perennial Stream Top of Bank
- Intermittent Stream
- Ditch
- Wetland Delineation Line
- Wetland
- 100 Year Flood Zone
- 500 Year Flood Zone
- Hydrography
- Town Boundary
- County Boundary
- Proposed HDD Location
- Proposed Pipe Bridge Location
- Roads
- Rail Line
- Contour - 2'

0 100 200
Feet

Transmission Developers Inc.

Champlain Hudson Power Express Project

Champlain Hudson Power Express Inc.

Plan View Map

Terrestrial Route

Sheet 103 of 370

Prepared on 2/27/2012

by: HDR & TRC

DATA SOURCES: ESRI, NYSDOT, FEMA, NYDEC, NWI, TDI, TRC

Sheet 104

R:\Projects\GIS_2009\168272_TDI_Hudson\MXD\USACE\Terrestrial_Route_8x11_usace_2012.mxd

Sheet 103

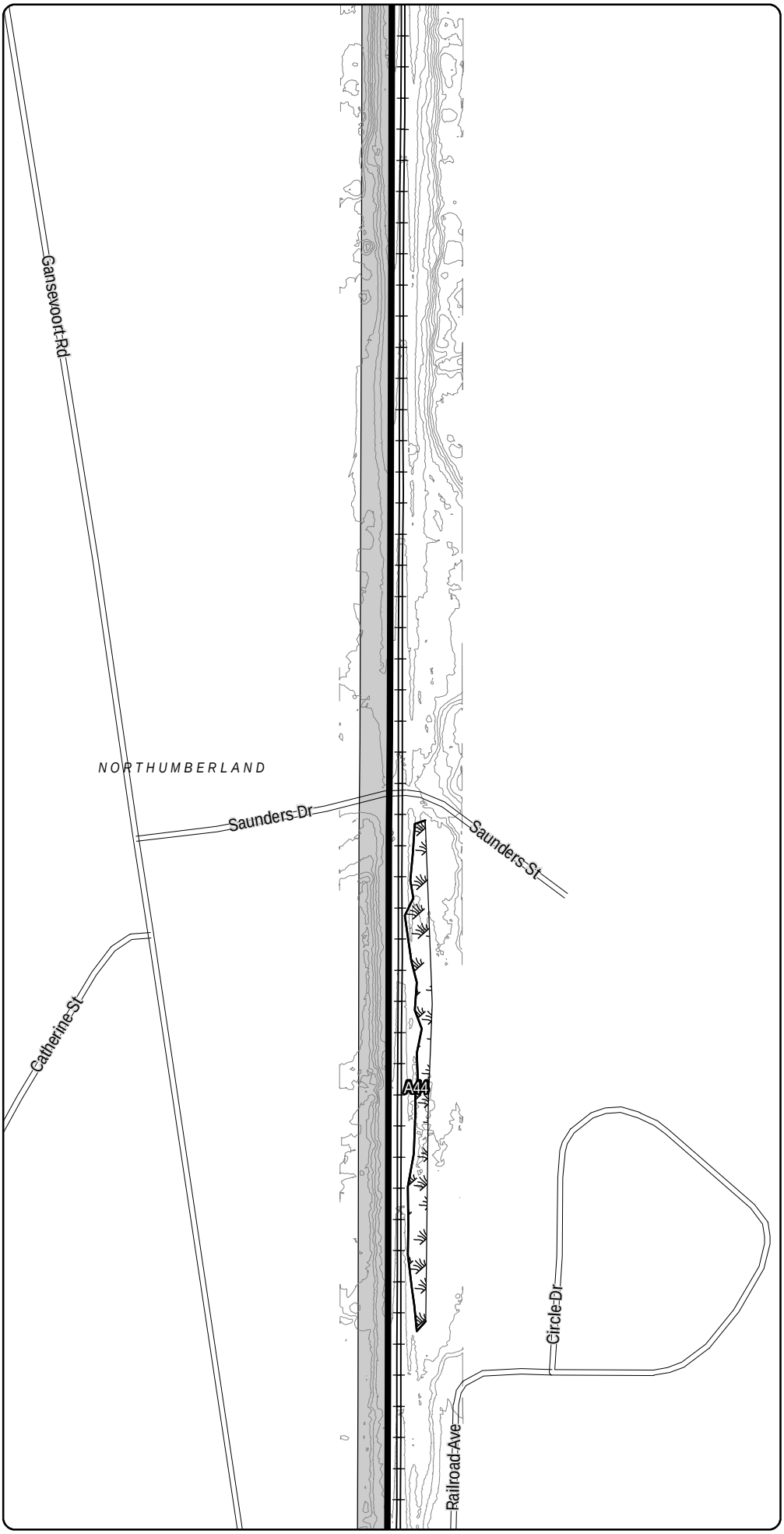

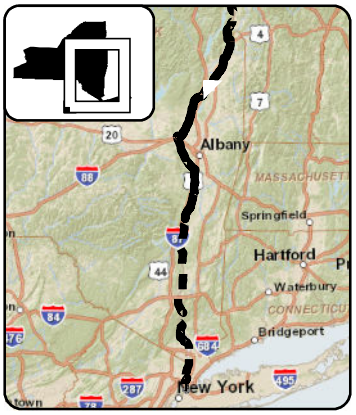

LEGEND

- CHPE Project Milepost
- Proposed CHPE Terrestrial Route HVDC
- Proposed CHPE Submarine Route HVDC
- Proposed CHPE Terrestrial Route HVAC
- Preliminary Construction Corridor
- Perennial Stream Top of Bank
- Intermittent Stream
- Ditch
- Wetland Delineation Line
- Wetland
- 100 Year Flood Zone
- 500 Year Flood Zone
- Hydrography
- Town Boundary
- County Boundary
- Proposed HDD Location
- Proposed Pipe Bridge Location
- Roads
- Rail Line
- Contour - 2'

0 100 200
Feet

Transmission Developers Inc.

Champlain Hudson Power Express Project

Champlain Hudson Power Express Inc.

Plan View Map

Terrestrial Route

Sheet 104 of 370

Prepared on 2/27/2012

by: HDR & TRC

DATA SOURCES: ESRI, NYSDOT, FEMA, NYDEC, NWI, TDI, TRC

Sheet 105

R:\Projects\GIS_2009\168272_TDI_Hudson\MXD\USACE\Terrestrial_Route_8x11_usace_2012.mxd

Sheet 104

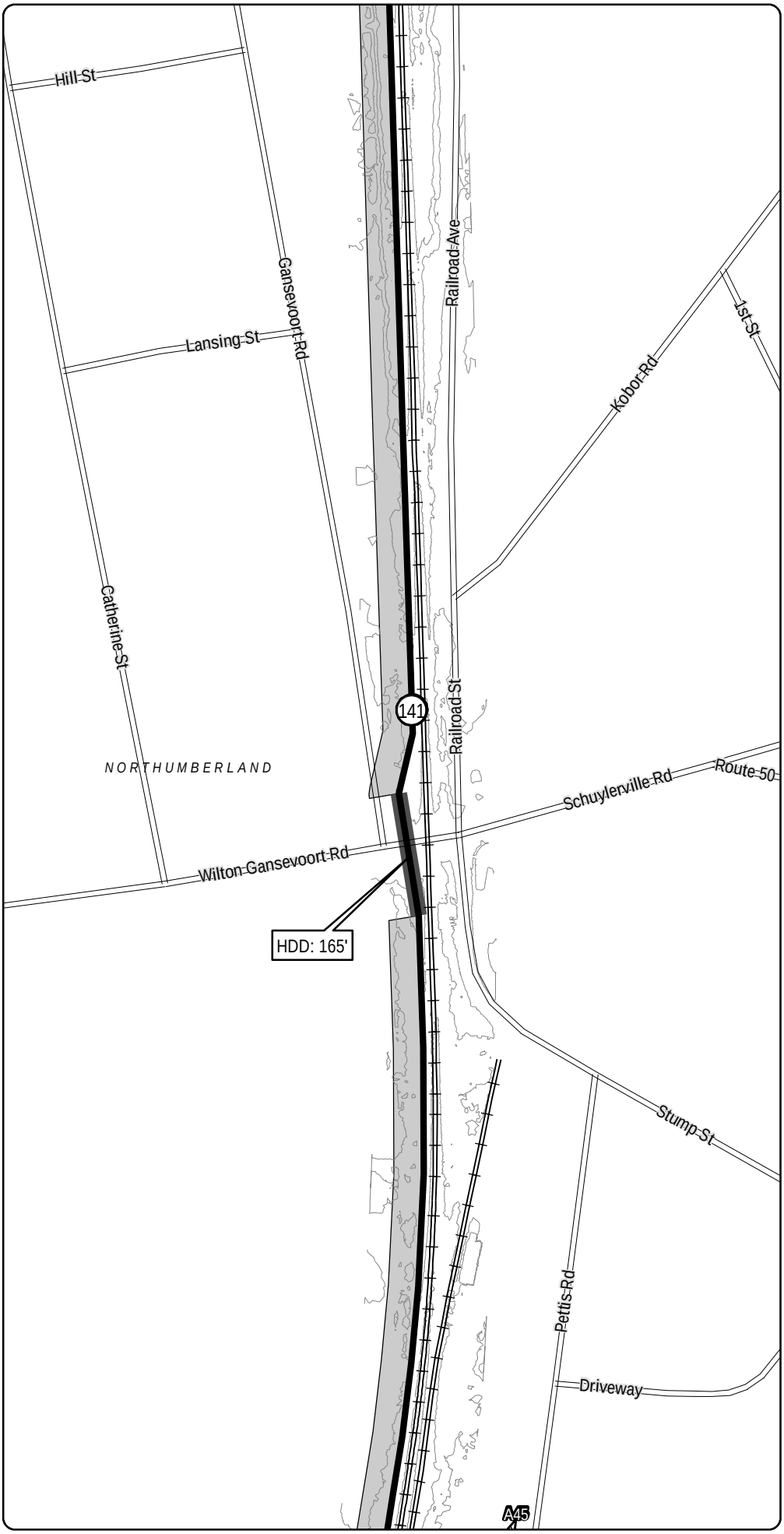

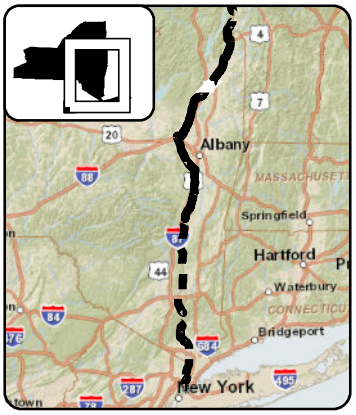

LEGEND

- CHPE Project Milepost
- Proposed CHPE Terrestrial Route HVDC
- Proposed CHPE Submarine Route HVDC
- Proposed CHPE Terrestrial Route HVAC
- Preliminary Construction Corridor
- Perennial Stream Top of Bank
- Intermittent Stream
- Ditch
- Wetland Delineation Line
- Wetland
- 100 Year Flood Zone
- 500 Year Flood Zone
- Hydrography
- Town Boundary
- County Boundary
- Proposed HDD Location
- Proposed Pipe Bridge Location
- Roads
- Rail Line
- Contour - 2'

0 100 200
Feet

Transmission Developers Inc.

Champlain Hudson Power Express Project

Champlain Hudson Power Express Inc.

Plan View Map

Terrestrial Route

Sheet 105 of 370

Prepared on 2/27/2012

by: HDR & TRC

DATA SOURCES: ESRI, NYSDOT, FEMA, NYDEC, NWI, TDI, TRC

Sheet 106

R:\Projects\GIS_2009\168272_TDI_Hudson\MXD\USACE\Terrestrial_Route_8x11_usace_2012.mxd

Sheet 105

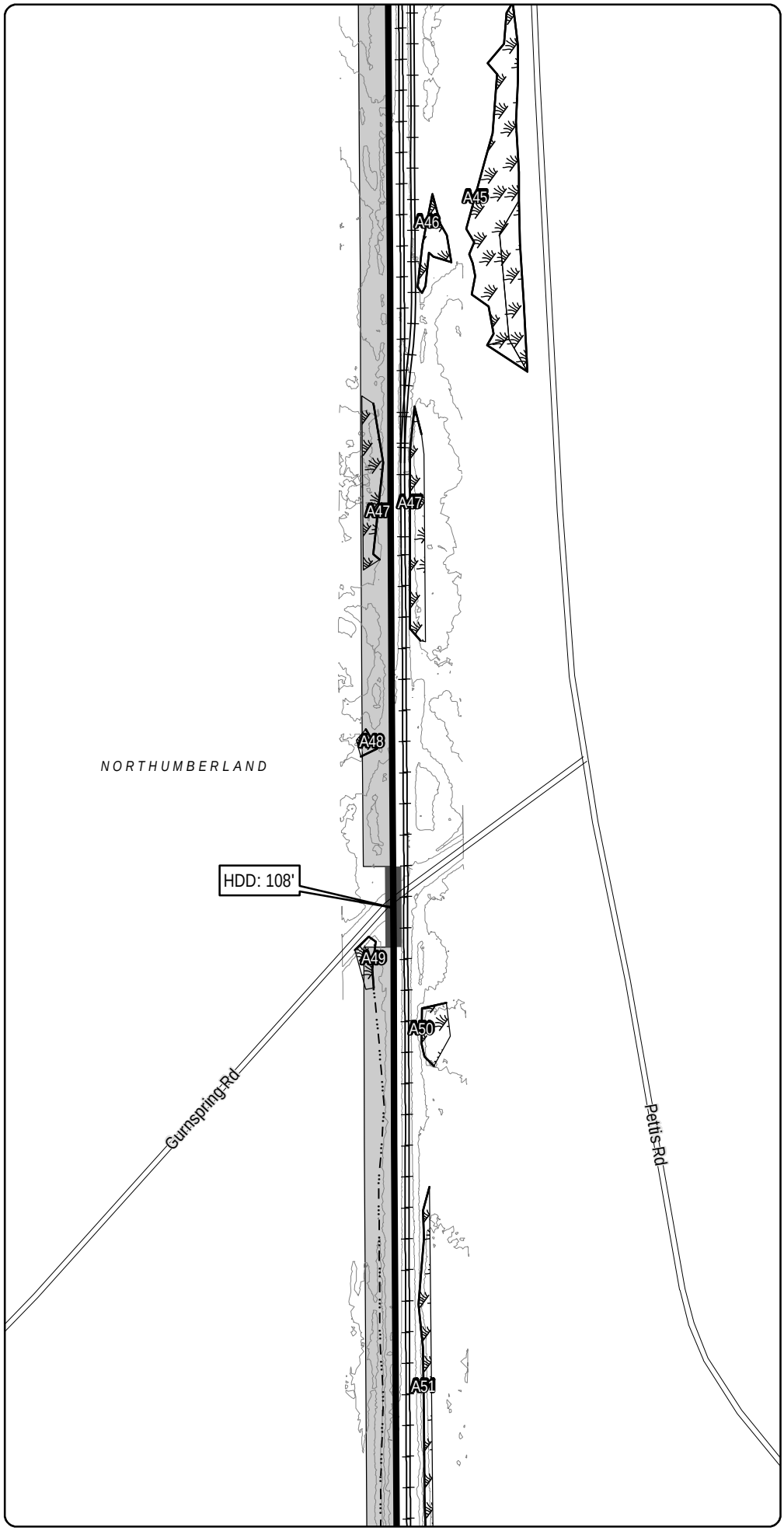

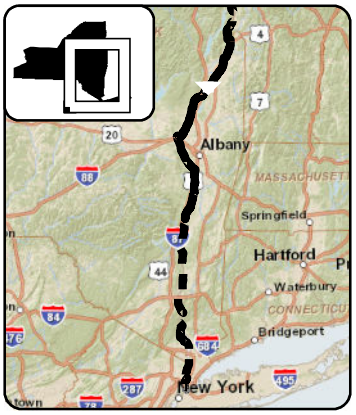

LEGEND

- CHPE Project Milepost
- Proposed CHPE Terrestrial Route HVDC
- Proposed CHPE Submarine Route HVDC
- Proposed CHPE Terrestrial Route HVAC
- Preliminary Construction Corridor
- Perennial Stream Top of Bank
- Intermittent Stream
- Ditch
- Wetland Delineation Line
- Wetland
- 100 Year Flood Zone
- 500 Year Flood Zone
- Hydrography
- Town Boundary
- County Boundary
- Proposed HDD Location
- Proposed Pipe Bridge Location
- Roads
- Rail Line
- Contour - 2'

0 100 200
Feet

Transmission Developers Inc.

Champlain Hudson Power Express Project

Champlain Hudson Power Express Inc.

Plan View Map

Terrestrial Route

Sheet 106 of 370

Prepared on 2/27/2012

by: HDR & TRC

DATA SOURCES: ESRI, NYSDOT, FEMA, NYDEC, NWI, TDI, TRC

Sheet 107

R:\Projects\GIS_2009\168272_TDI_Hudson\MXD\USACE\Terrestrial_Route_8x11_usace_2012.mxd

Sheet 106



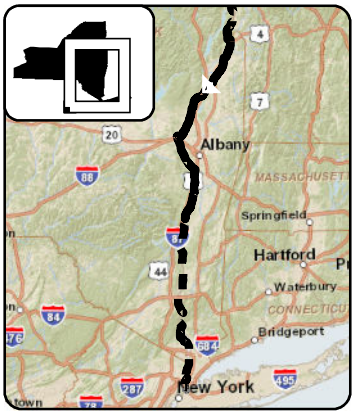

LEGEND

- CHPE Project Milepost
- Proposed CHPE Terrestrial Route HVDC
- Proposed CHPE Submarine Route HVDC
- Proposed CHPE Terrestrial Route HVAC
- Preliminary Construction Corridor
- Perennial Stream Top of Bank
- Intermittent Stream
- Ditch
- Wetland Delineation Line
- Wetland
- 100 Year Flood Zone
- 500 Year Flood Zone
- Hydrography
- Town Boundary
- County Boundary
- Proposed HDD Location
- Proposed Pipe Bridge Location
- Roads
- Rail Line
- Contour - 2'

0 100 200
Feet

Transmission Developers Inc.

Champlain Hudson Power Express Project

Champlain Hudson Power Express Inc.

Plan View Map

Terrestrial Route

Sheet 107 of 370

Prepared on 2/27/2012

by: HDR & TRC

DATA SOURCES: ESRI, NYSDOT, FEMA, NYDEC, NWI, TDI, TRC

Sheet 108

R:\Projects\GIS_2009\168272_TDI_Hudson\MXD\USACE\Terrestrial_Route_8x11_usace_2012.mxd

Sheet 107

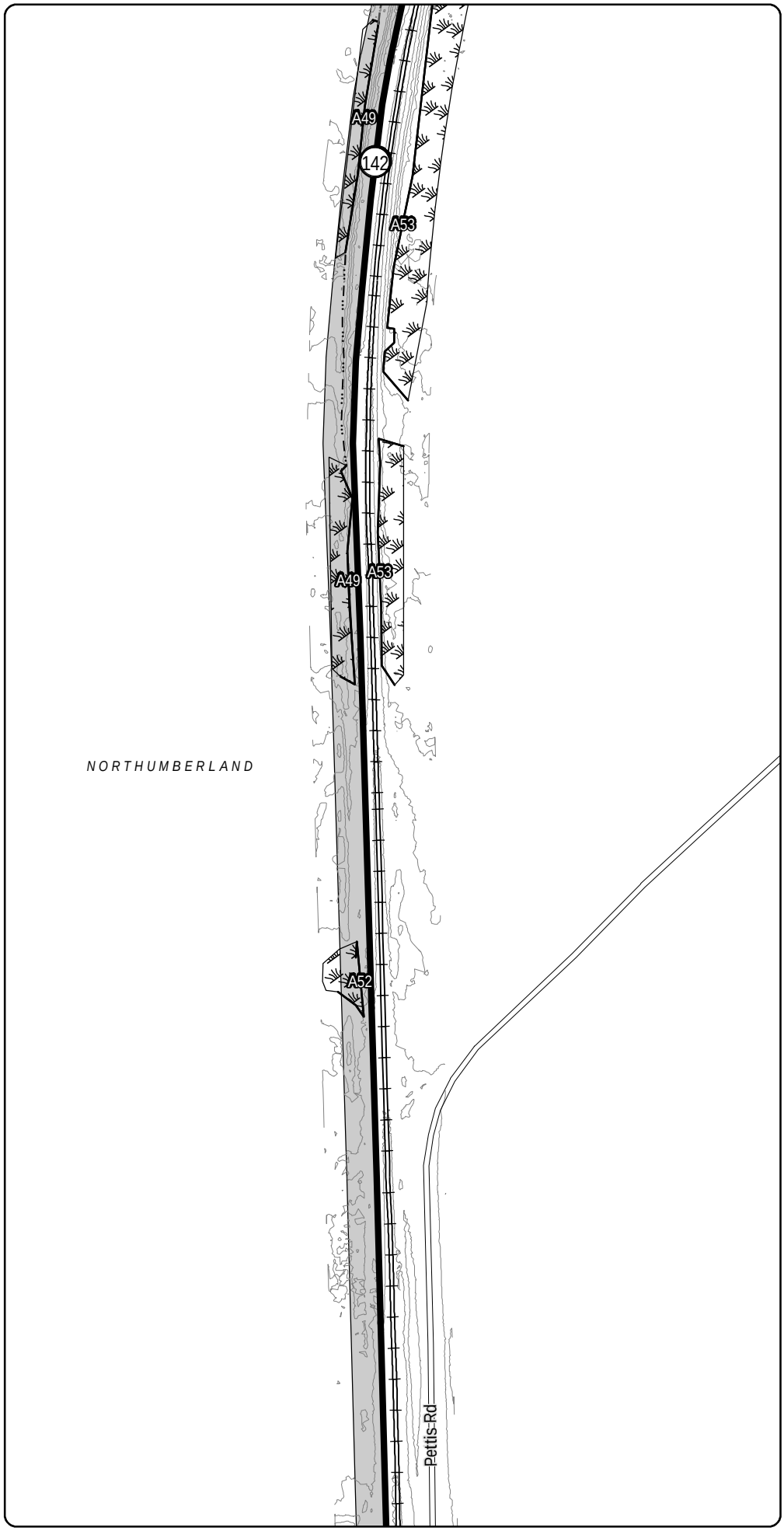

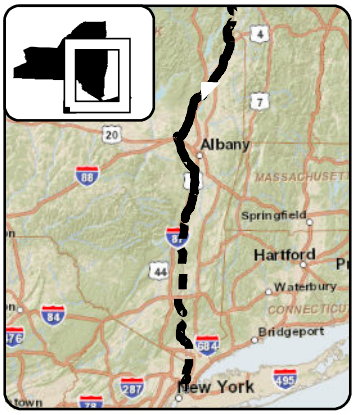

LEGEND

- CHPE Project Milepost
- Proposed CHPE Terrestrial Route HVDC
- Proposed CHPE Submarine Route HVDC
- Proposed CHPE Terrestrial Route HVAC
- Preliminary Construction Corridor
- Perennial Stream Top of Bank
- Intermittent Stream
- Ditch
- Wetland Delineation Line
- Wetland
- 100 Year Flood Zone
- 500 Year Flood Zone
- Hydrography
- Town Boundary
- County Boundary
- Proposed HDD Location
- Proposed Pipe Bridge Location
- Roads
- Rail Line
- Contour - 2'

0 100 200
Feet

Transmission Developers Inc.

Champlain Hudson Power Express Project

Champlain Hudson Power Express Inc.

Plan View Map

Terrestrial Route

Sheet 108 of 370

Prepared on 2/27/2012

by: HDR & TRC

DATA SOURCES: ESRI, NYSDOT, FEMA, NYDEC, NWI, TDI, TRC

Sheet 109

R:\Projects\GIS_2009\168272_TDI_Hudson\MXD\USACE\Terrestrial_Route_8x11_usace_2012.mxd

Sheet 108

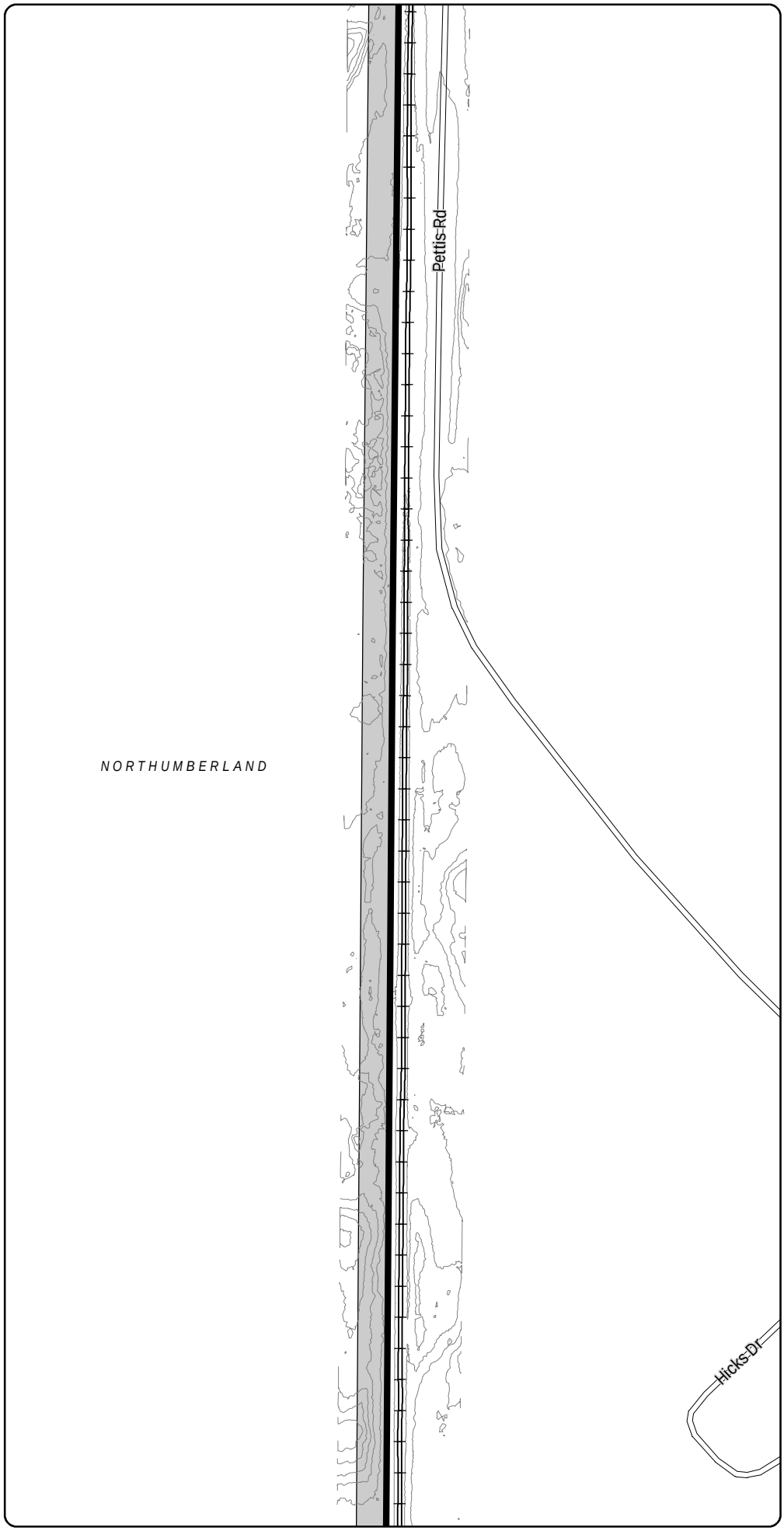

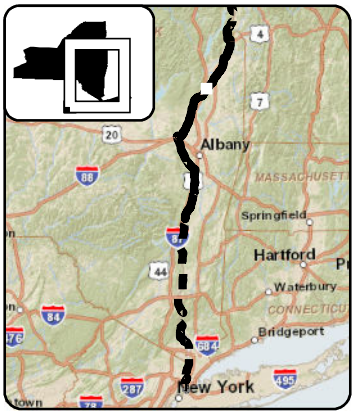

LEGEND

- CHPE Project Milepost
- Proposed CHPE Terrestrial Route HVDC
- Proposed CHPE Submarine Route HVDC
- Proposed CHPE Terrestrial Route HVAC
- Preliminary Construction Corridor
- Perennial Stream Top of Bank
- Intermittent Stream
- Ditch
- Wetland Delineation Line
- Wetland
- 100 Year Flood Zone
- 500 Year Flood Zone
- Hydrography
- Town Boundary
- County Boundary
- Proposed HDD Location
- Proposed Pipe Bridge Location
- Roads
- Rail Line
- Contour - 2'

0 100 200
Feet

Transmission Developers Inc.

Champlain Hudson Power Express Project

Champlain Hudson Power Express Inc.

Plan View Map

Terrestrial Route

Sheet 109 of 370

Prepared on 2/27/2012

by: HDR & TRC

DATA SOURCES: ESRI, NYSDOT, FEMA, NYDEC, NWI, TDI, TRC

Sheet 110

R:\Projects\GIS_2009\168272_TDI_Hudson\MXD\USACE\Terrestrial_Route_8x11_usace_2012.mxd

Sheet 109

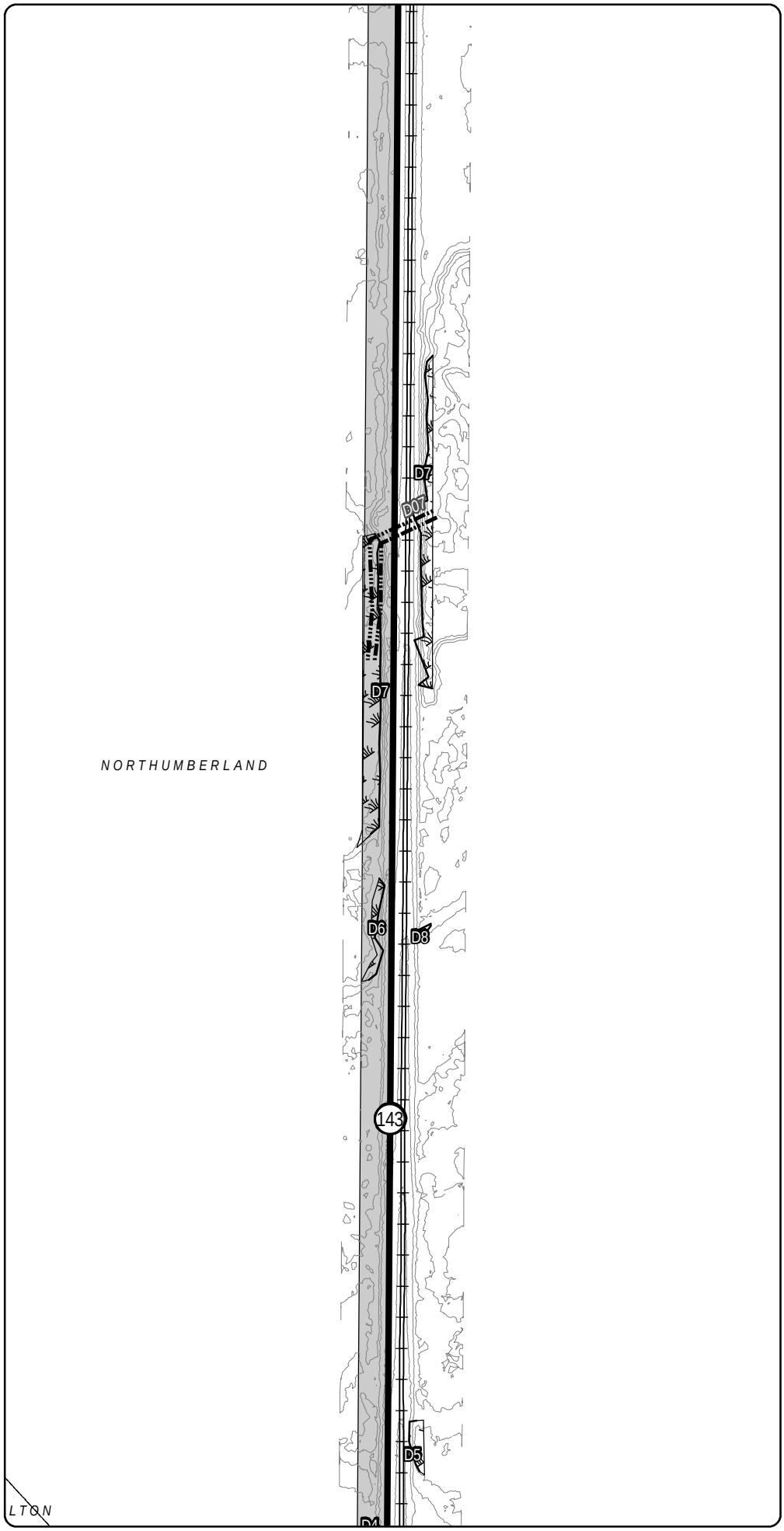

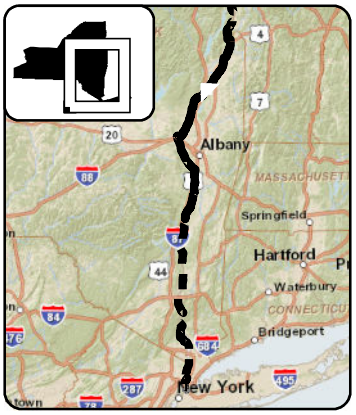

LEGEND

- CHPE Project Milepost
- Proposed CHPE Terrestrial Route HVDC
- Proposed CHPE Submarine Route HVDC
- Proposed CHPE Terrestrial Route HVAC
- Preliminary Construction Corridor
- Perennial Stream Top of Bank
- Intermittent Stream
- Ditch
- Wetland Delineation Line
- Wetland
- 100 Year Flood Zone
- 500 Year Flood Zone
- Hydrography
- Town Boundary
- County Boundary
- Proposed HDD Location
- Proposed Pipe Bridge Location
- Roads
- Rail Line
- Contour - 2'

0 100 200
Feet

Transmission Developers Inc.

Champlain Hudson Power Express Project

Champlain Hudson Power Express Inc.

Plan View Map

Terrestrial Route

Sheet 110 of 370

Prepared on 2/27/2012

by: HDR & TRC

DATA SOURCES: ESRI, NYSDOT, FEMA, NYDEC, NWI, TDI, TRC

Sheet 111

R:\Projects\GIS_2009\168272_TDI_Hudson\MXD\USACE\Terrestrial_Route_8x11_usace_2012.mxd

Sheet 110

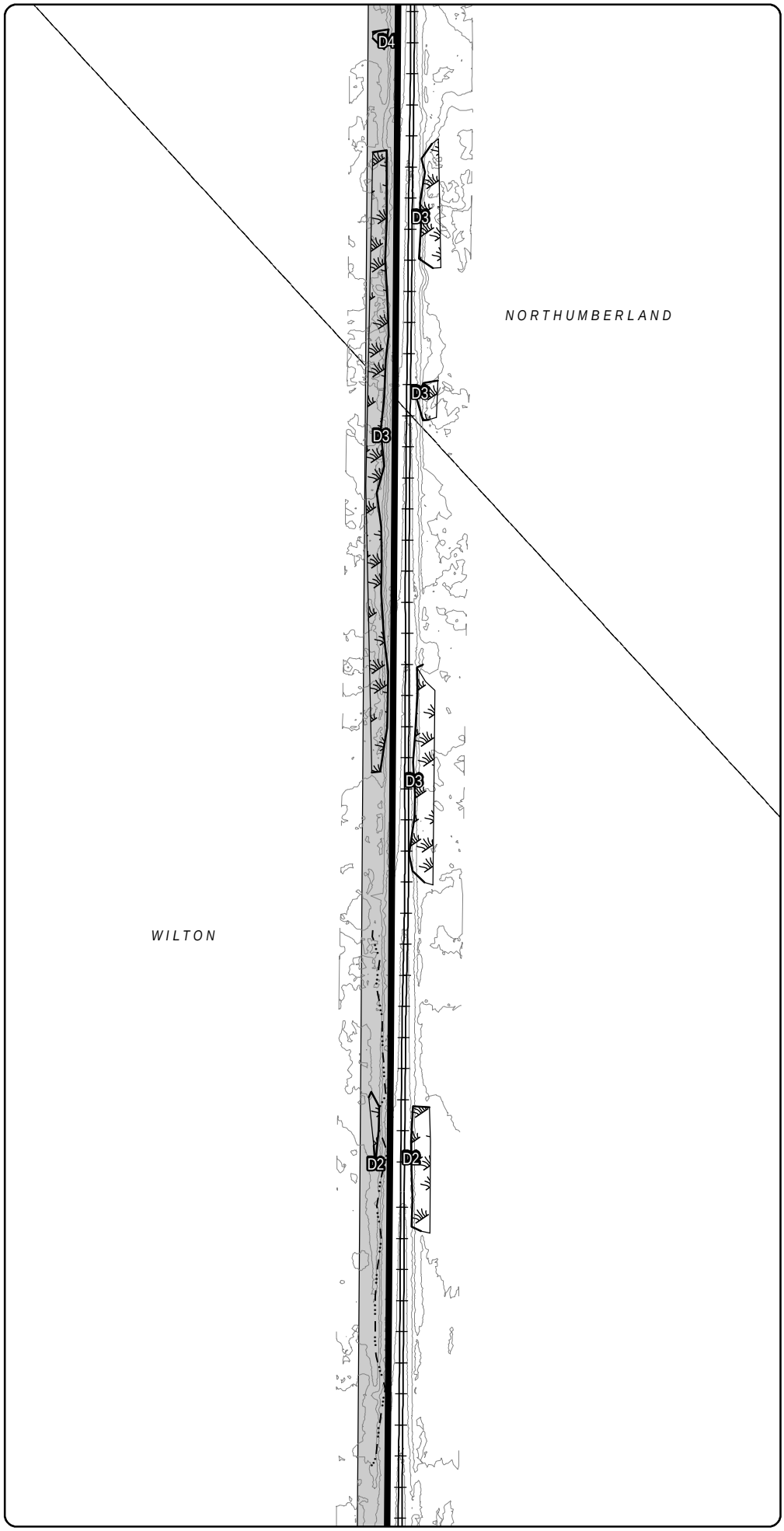

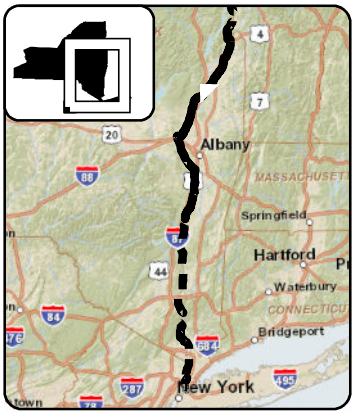

LEGEND

- CHPE Project Milepost
- Proposed CHPE Terrestrial Route HVDC
- Proposed CHPE Submarine Route HVDC
- Proposed CHPE Terrestrial Route HVAC
- Preliminary Construction Corridor
- Perennial Stream Top of Bank
- Intermittent Stream
- Ditch
- Wetland Delineation Line
- Wetland
- 100 Year Flood Zone
- 500 Year Flood Zone
- Hydrography
- Town Boundary
- County Boundary
- Proposed HDD Location
- Proposed Pipe Bridge Location
- Roads
- Rail Line
- Contour - 2'

0 100 200
Feet

Transmission Developers Inc.

Champlain Hudson Power Express Project

Champlain Hudson Power Express Inc.

Plan View Map

Terrestrial Route

Sheet 111 of 370

Prepared on 2/27/2012

by: HDR & TRC

DATA SOURCES: ESRI, NYSDOT, FEMA, NYDEC, NWI, TDI, TRC

Sheet 112

R:\Projects\GIS_2009\168272_TDI_Hudson\MXD\USACE\Terrestrial_Route_8x11_usace_2012.mxd

Sheet 111

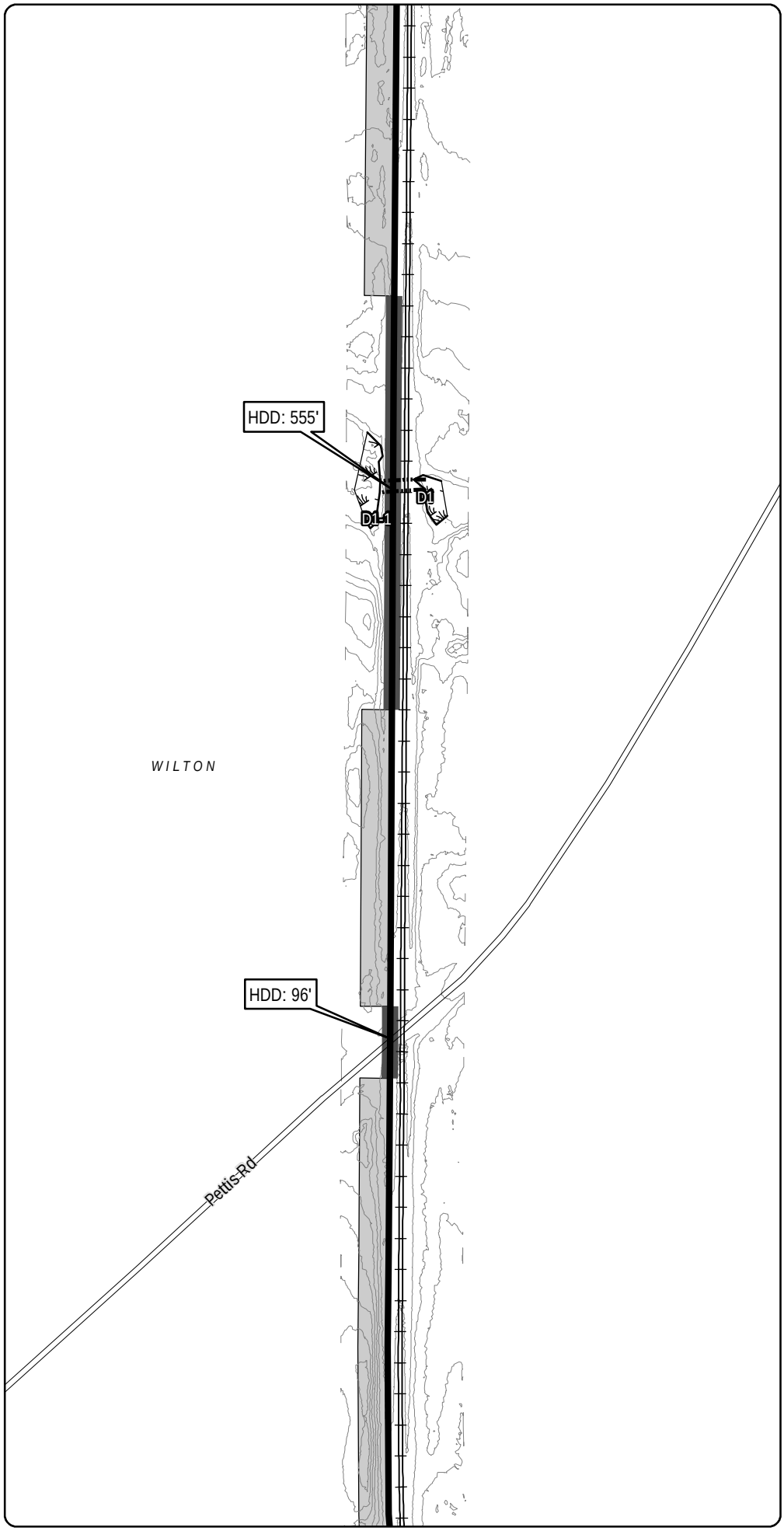

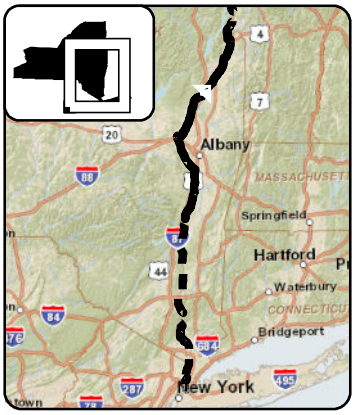

LEGEND

- CHPE Project Milepost
- Proposed CHPE Terrestrial Route HVDC
- Proposed CHPE Submarine Route HVDC
- Proposed CHPE Terrestrial Route HVAC
- Preliminary Construction Corridor
- Perennial Stream Top of Bank
- Intermittent Stream
- Ditch
- Wetland Delineation Line
- Wetland
- 100 Year Flood Zone
- 500 Year Flood Zone
- Hydrography
- Town Boundary
- County Boundary
- Proposed HDD Location
- Proposed Pipe Bridge Location
- Roads
- Rail Line
- Contour - 2'

0 100 200
Feet

Transmission Developers Inc.

Champlain Hudson Power Express Project

Champlain Hudson Power Express Inc.

Plan View Map

Terrestrial Route

Sheet 112 of 370

Prepared on 2/27/2012

by: HDR & TRC

DATA SOURCES: ESRI, NYSDOT, FEMA, NYDEC, NWI, TDI, TRC

Sheet 113

R:\Projects\GIS_2009\168272_TDI_Hudson\MXD\USACE\Terrestrial_Route_8x11_usace_2012.mxd

Sheet 112

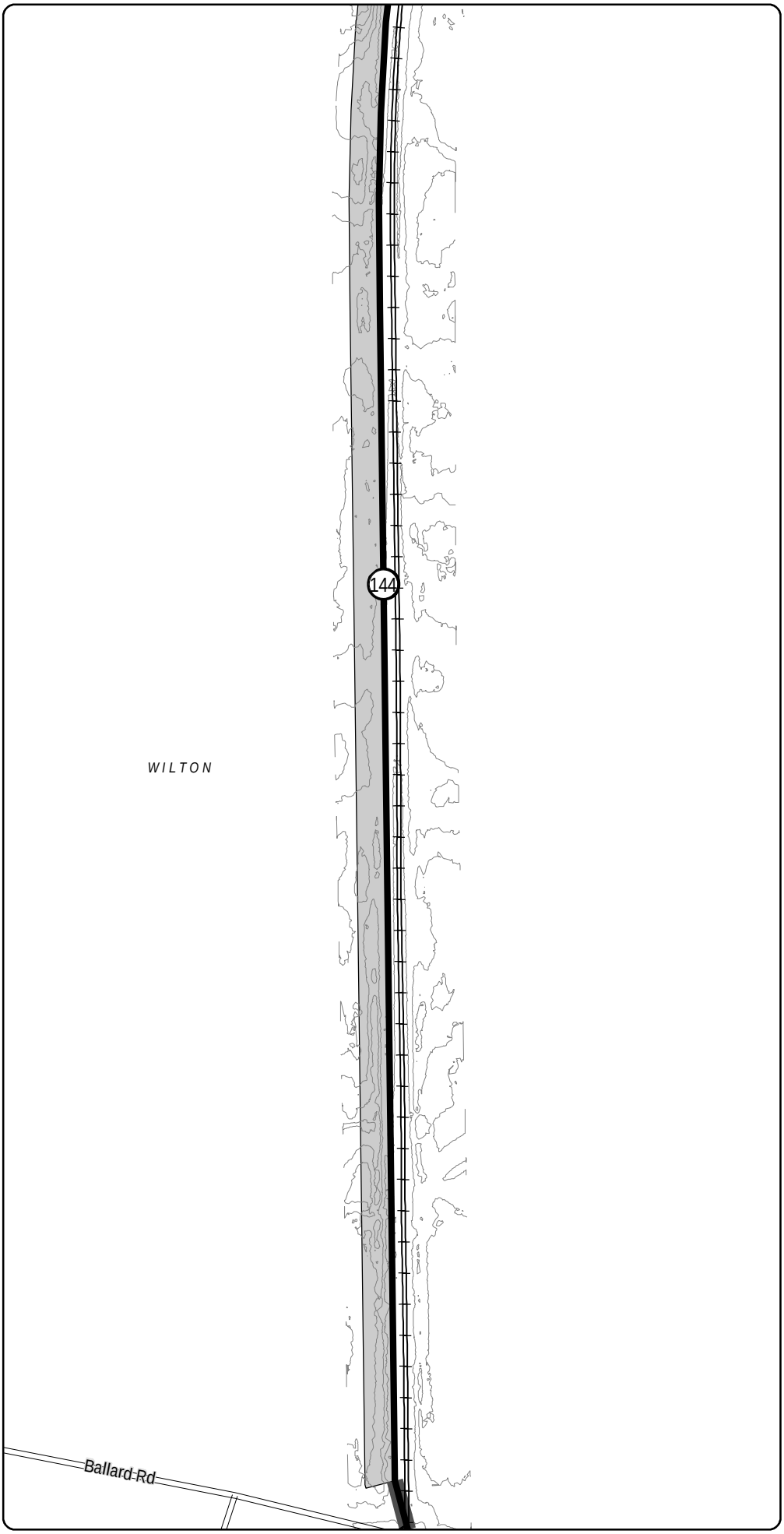

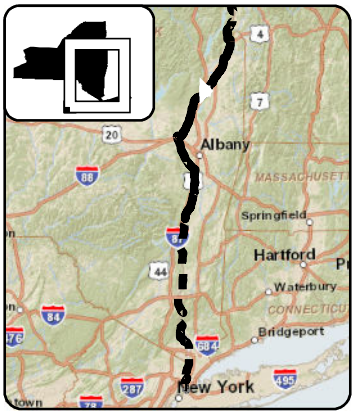

LEGEND

- CHPE Project Milepost
- Proposed CHPE Terrestrial Route HVDC
- Proposed CHPE Submarine Route HVDC
- Proposed CHPE Terrestrial Route HVAC
- Preliminary Construction Corridor
- Perennial Stream Top of Bank
- Intermittent Stream
- Ditch
- Wetland Delineation Line
- Wetland
- 100 Year Flood Zone
- 500 Year Flood Zone
- Hydrography
- Town Boundary
- County Boundary
- Proposed HDD Location
- Proposed Pipe Bridge Location
- Roads
- Rail Line
- Contour - 2'

0 100 200
Feet

Transmission Developers Inc.

Champlain Hudson Power Express Project

Champlain Hudson Power Express Inc.

Plan View Map

Terrestrial Route

Sheet 113 of 370

Prepared on 2/27/2012

by: HDR & TRC

DATA SOURCES: ESRI, NYSDOT, FEMA, NYDEC, NWI, TDI, TRC

Sheet 114

R:\Projects\GIS_2009\168272_TDI_Hudson\MXD\USACE\Terrestrial_Route_8x11_usace_2012.mxd

Sheet 113

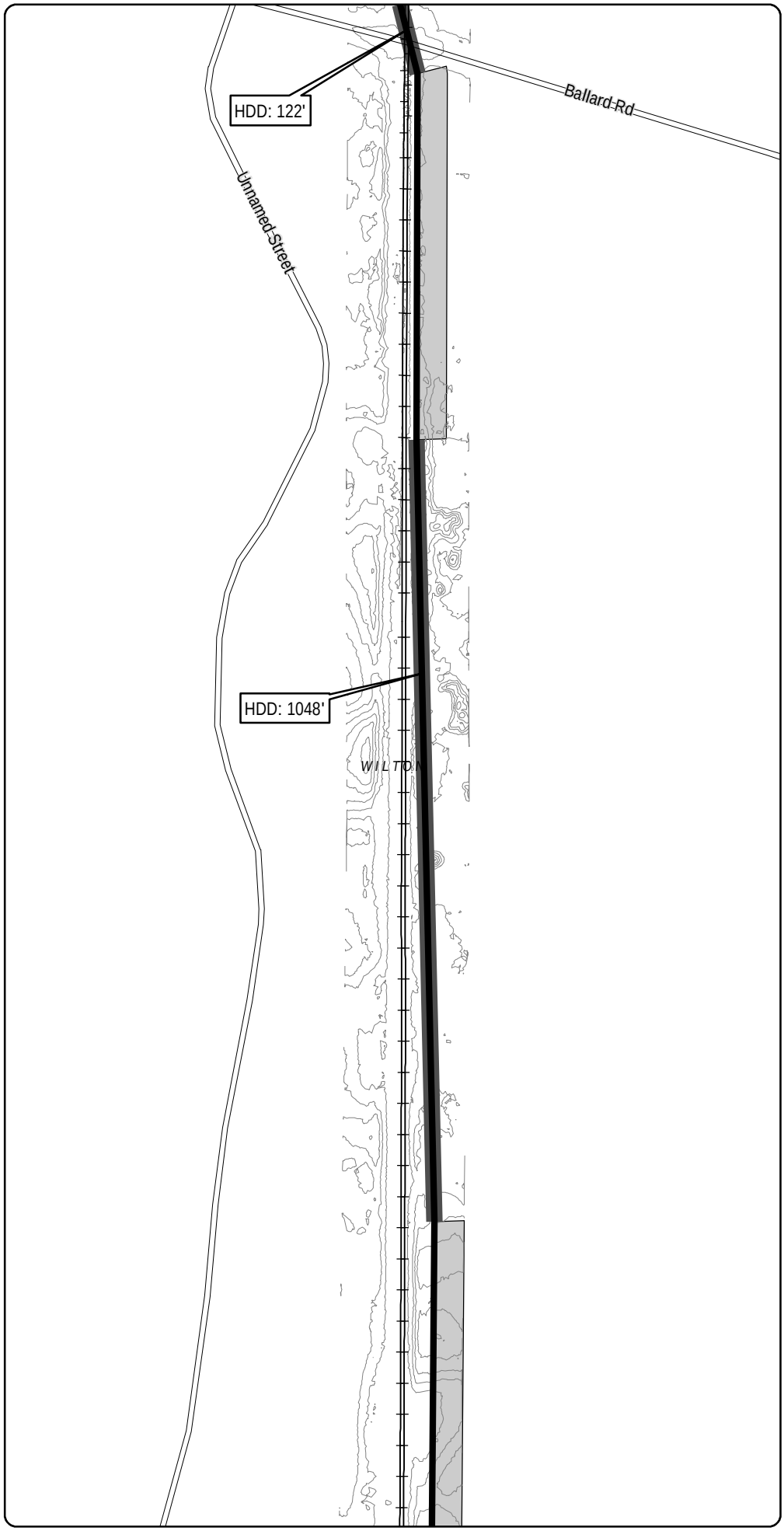

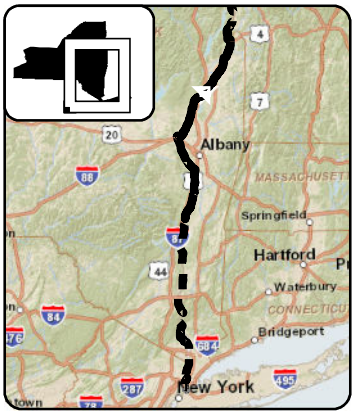

LEGEND

- CHPE Project Milepost
- Proposed CHPE Terrestrial Route HVDC
- Proposed CHPE Submarine Route HVDC
- Proposed CHPE Terrestrial Route HVAC
- Preliminary Construction Corridor
- Perennial Stream Top of Bank
- Intermittent Stream
- Ditch
- Wetland Delineation Line
- Wetland
- 100 Year Flood Zone
- 500 Year Flood Zone
- Hydrography
- Town Boundary
- County Boundary
- Proposed HDD Location
- Proposed Pipe Bridge Location
- Roads
- Rail Line
- Contour - 2'

0 100 200
Feet

Transmission Developers Inc.

Champlain Hudson Power Express Project

Champlain Hudson Power Express Inc.

Plan View Map

Terrestrial Route

Sheet 114 of 370

Prepared on 2/27/2012

by: HDR & TRC

DATA SOURCES: ESRI, NYSDOT, FEMA, NYDEC, NWI, TDI, TRC

Sheet 115

R:\Projects\GIS_2009\168272_TDI_Hudson\MXD\USACE\Terrestrial_Route_8x11_usace_2012.mxd

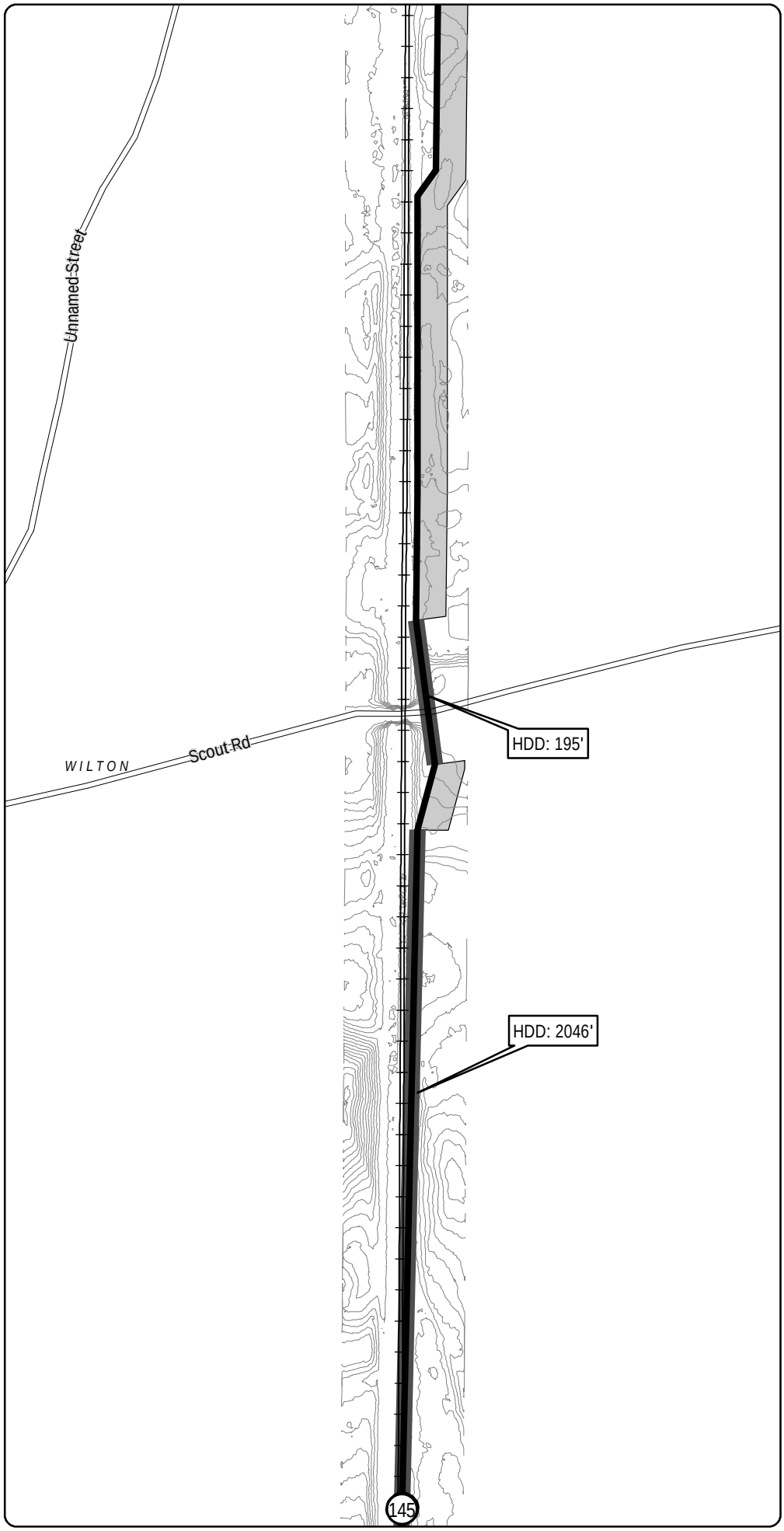

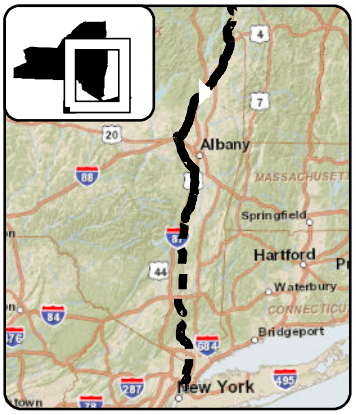

LEGEND

- CHPE Project Milepost
- Proposed CHPE Terrestrial Route HVDC
- Proposed CHPE Submarine Route HVDC
- Proposed CHPE Terrestrial Route HVAC
- Preliminary Construction Corridor
- Perennial Stream Top of Bank
- Intermittent Stream
- Ditch
- Wetland Delineation Line
- Wetland
- 100 Year Flood Zone
- 500 Year Flood Zone
- Hydrography
- Town Boundary
- County Boundary
- Proposed HDD Location
- Proposed Pipe Bridge Location
- Roads
- Rail Line
- Contour - 2'

0 100 200
Feet

Transmission Developers Inc.

Champlain Hudson Power Express Project

Champlain Hudson Power Express Inc.

Plan View Map

Terrestrial Route

Sheet 115 of 370

Prepared on 2/27/2012

by: HDR & TRC

DATA SOURCES: ESRI, NYSDOT, FEMA, NYDEC, NWI, TDI, TRC

R:\Projects\GIS_2009\168272_TDI_Hudson\MXD\USACE\Terrestrial_Route_8x11_usace_2012.mxd

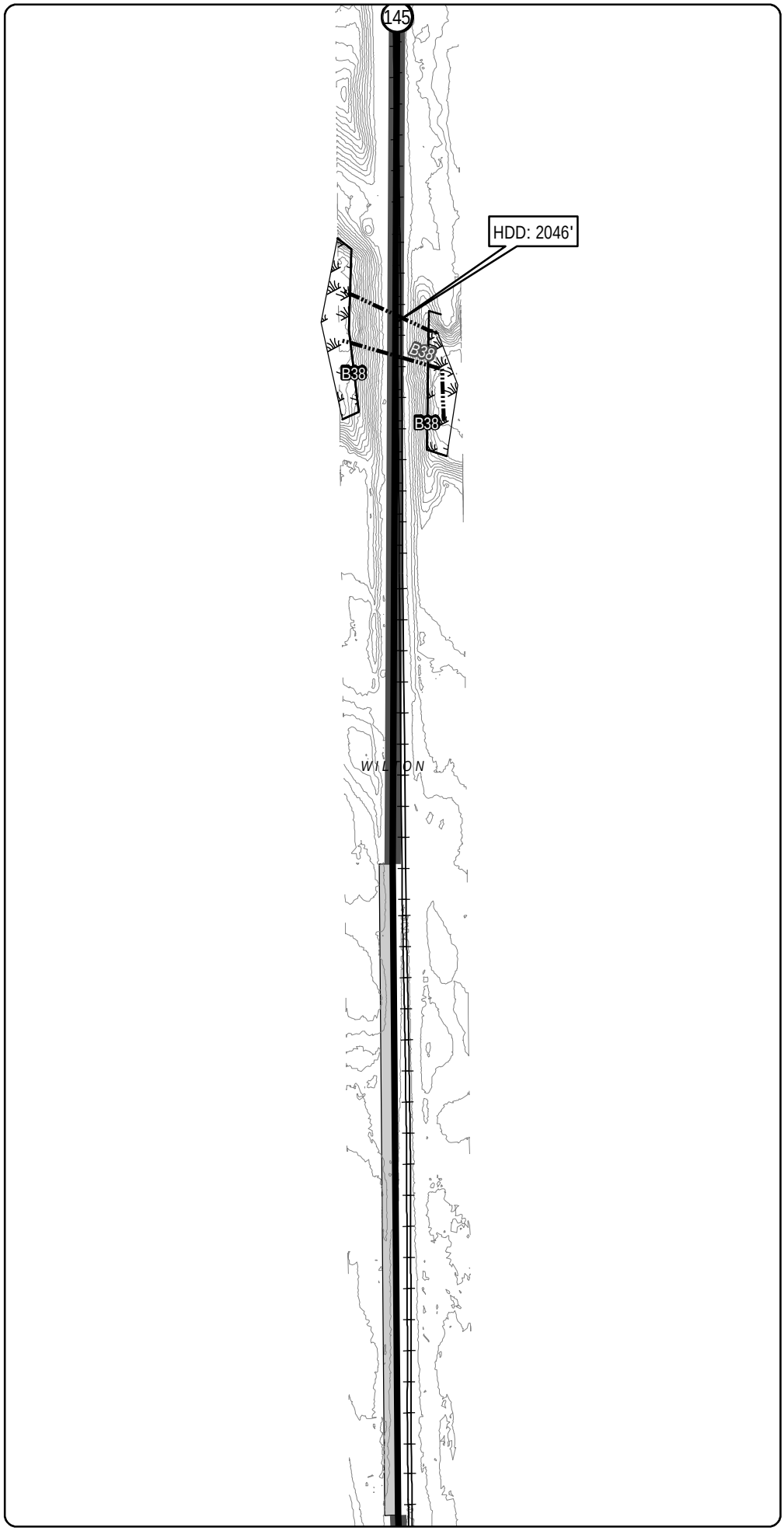

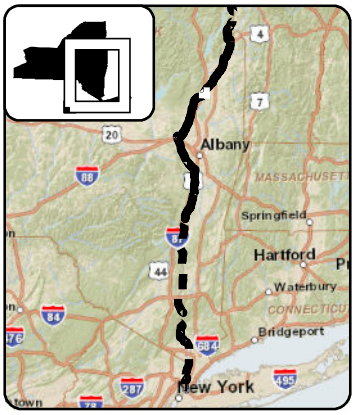

LEGEND

- CHPE Project Milepost
- Proposed CHPE Terrestrial Route HVDC
- Proposed CHPE Submarine Route HVDC
- Proposed CHPE Terrestrial Route HVAC
- Preliminary Construction Corridor
- Perennial Stream Top of Bank
- Intermittent Stream
- Ditch
- Wetland Delineation Line
- Wetland
- 100 Year Flood Zone
- 500 Year Flood Zone
- Hydrography
- Town Boundary
- County Boundary
- Proposed HDD Location
- Proposed Pipe Bridge Location
- Roads
- Rail Line
- Contour - 2'

0 100 200
Feet

Transmission Developers Inc.

Champlain Hudson Power Express Project

Champlain Hudson Power Express Inc.

Plan View Map

Terrestrial Route

Sheet 116 of 370

Prepared on 2/27/2012

by: HDR & TRC

DATA SOURCES: ESRI, NYSDOT, FEMA, NYDEC, NWI, TDI, TRC

R:\Projects\GIS_2009\168272_TDI_Hudson\MXD\USACE\Terrestrial_Route_8x11_usace_2012.mxd

Sheet 116

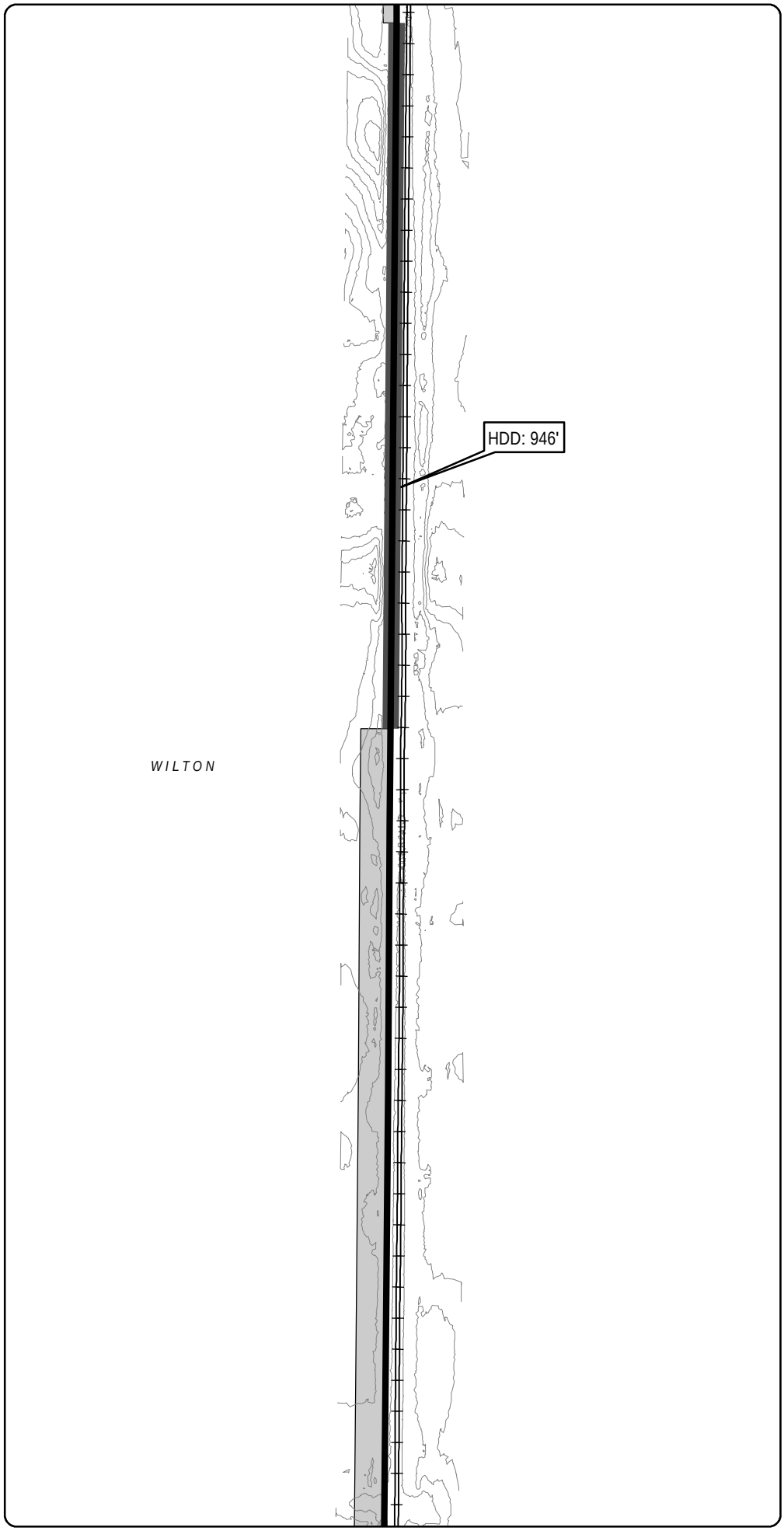

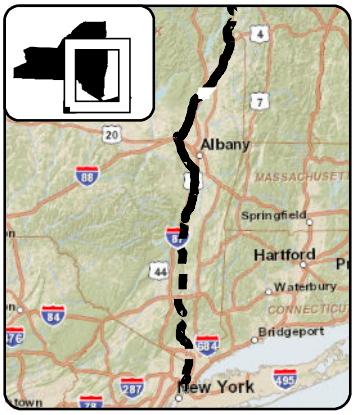

LEGEND

- CHPE Project Milepost
- Proposed CHPE Terrestrial Route HVDC
- Proposed CHPE Submarine Route HVDC
- Proposed CHPE Terrestrial Route HVAC
- Preliminary Construction Corridor
- Perennial Stream Top of Bank
- Intermittent Stream
- Ditch
- Wetland Delineation Line
- Wetland
- 100 Year Flood Zone
- 500 Year Flood Zone
- Hydrography
- Town Boundary
- County Boundary
- Proposed HDD Location
- Proposed Pipe Bridge Location
- Roads
- Rail Line
- Contour - 2'

0 100 200
Feet

Transmission Developers Inc.

Champlain Hudson Power Express Project

Champlain Hudson Power Express Inc.

Plan View Map

Terrestrial Route

Sheet 117 of 370

Prepared on 2/27/2012

by: HDR & TRC

DATA SOURCES: ESRI, NYSDOT, FEMA, NYDEC, NWI, TDI, TRC

Sheet 118

R:\Projects\GIS_2009\168272_TDI_Hudson\MXD\USACE\Terrestrial_Route_8x11_usace_2012.mxd

Sheet 117

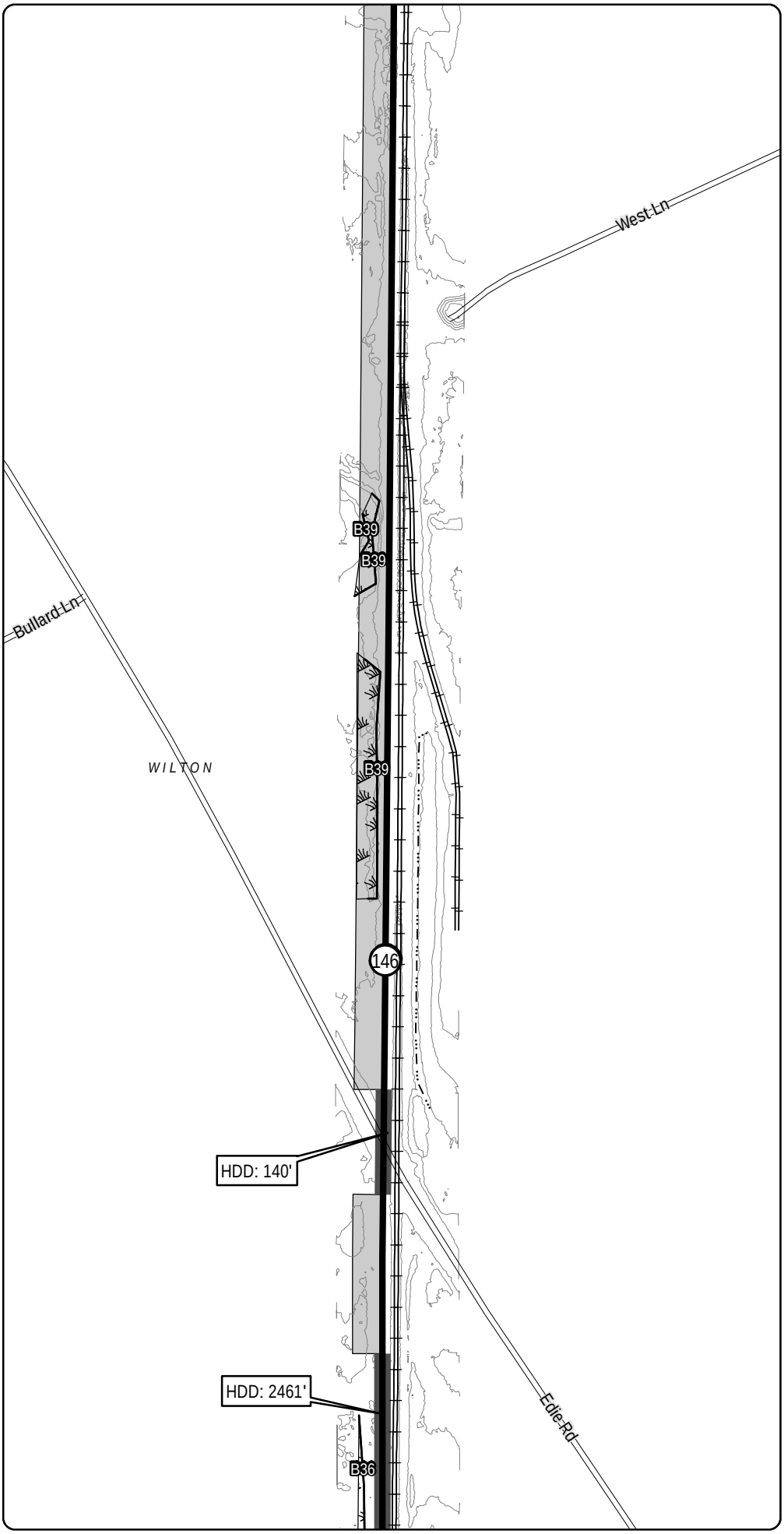

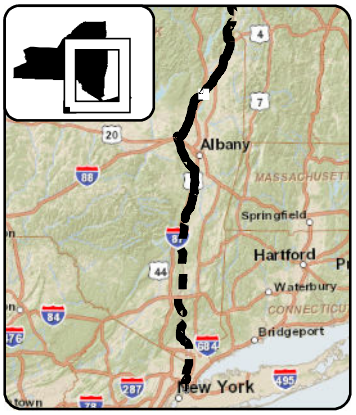

LEGEND

- CHPE Project Milepost
- Proposed CHPE Terrestrial Route HVDC
- Proposed CHPE Submarine Route HVDC
- Proposed CHPE Terrestrial Route HVAC
- Preliminary Construction Corridor
- Perennial Stream Top of Bank
- Intermittent Stream
- Ditch
- Wetland Delineation Line
- Wetland
- 100 Year Flood Zone
- 500 Year Flood Zone
- Hydrography
- Town Boundary
- County Boundary
- Proposed HDD Location
- Proposed Pipe Bridge Location
- Roads
- Rail Line
- Contour - 2'

0 100 200
Feet

Transmission Developers Inc.

Champlain Hudson Power Express Project

Champlain Hudson Power Express Inc.

Plan View Map
Terrestrial Route

Sheet 118 of 370

Prepared on 2/27/2012

by: HDR & TRC

DATA SOURCES: ESRI, NYSDOT, FEMA, NYDEC, NWI, TDI, TRC

Sheet 119

R:\Projects\GIS_2009\168272_TDI_Hudson\MXD\USACE\Terrestrial_Route_8x11_usace_2012.mxd

Sheet 118

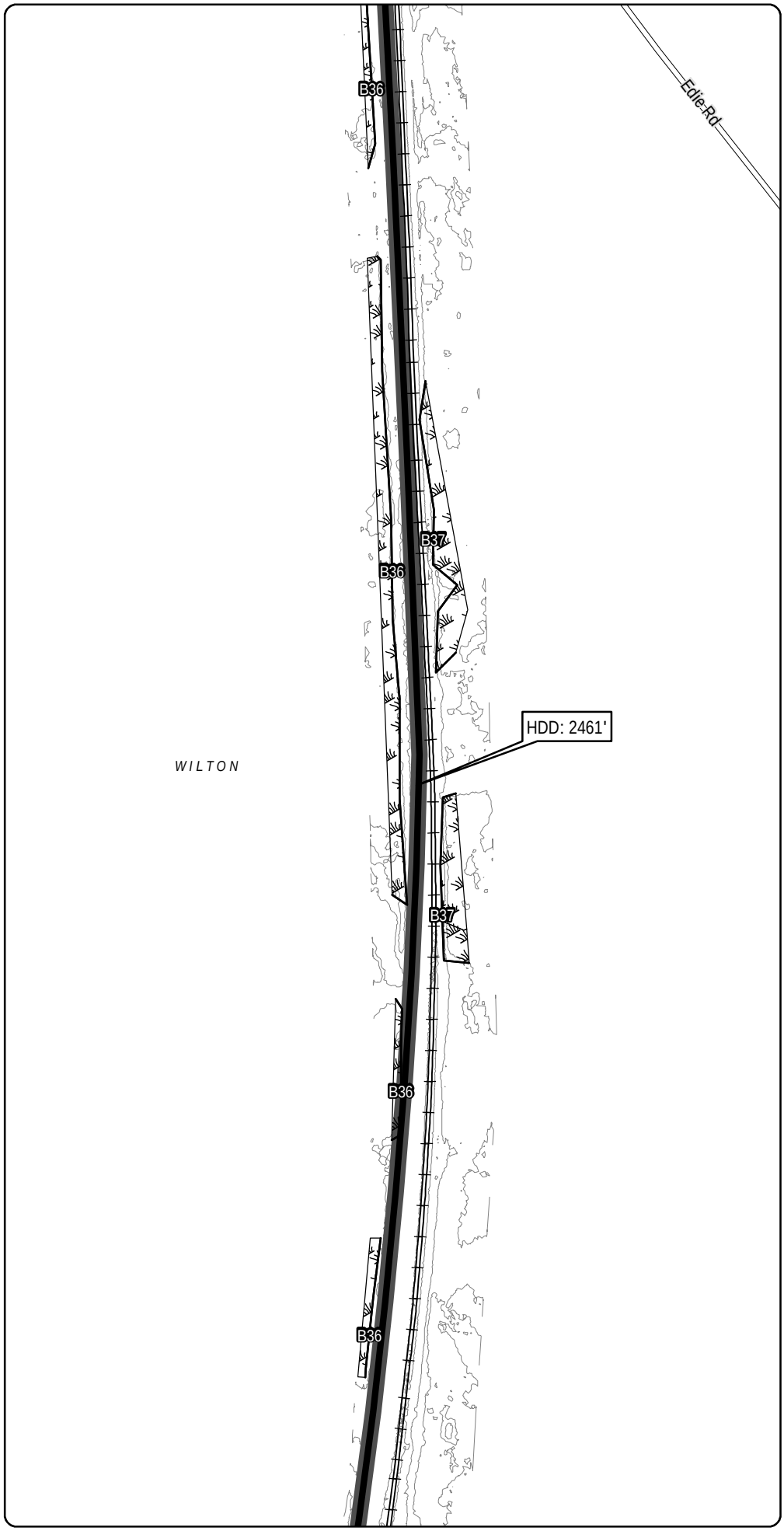

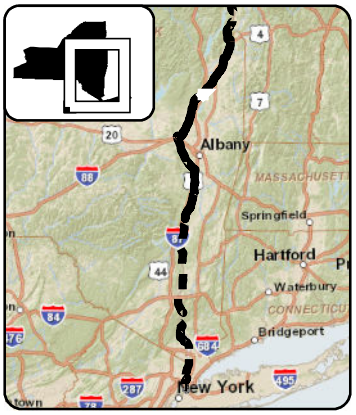

LEGEND

- CHPE Project Milepost
- Proposed CHPE Terrestrial Route HVDC
- Proposed CHPE Submarine Route HVDC
- Proposed CHPE Terrestrial Route HVAC
- Preliminary Construction Corridor
- Perennial Stream Top of Bank
- Intermittent Stream
- Ditch
- Wetland Delineation Line
- Wetland
- 100 Year Flood Zone
- 500 Year Flood Zone
- Hydrography
- Town Boundary
- County Boundary
- Proposed HDD Location
- Proposed Pipe Bridge Location
- Roads
- Rail Line
- Contour - 2'

0 100 200
Feet

Transmission Developers Inc.

Champlain Hudson Power Express Project

Champlain Hudson Power Express Inc.

Plan View Map

Terrestrial Route

Sheet 119 of 370

Prepared on 2/27/2012

by: HDR & TRC

DATA SOURCES: ESRI, NYSDOT, FEMA, NYDEC, NWI, TDI, TRC

Sheet 120

R:\Projects\GIS_2009\168272_TDI_Hudson\MXD\USACE\Terrestrial_Route_8x11_usace_2012.mxd

Sheet 119

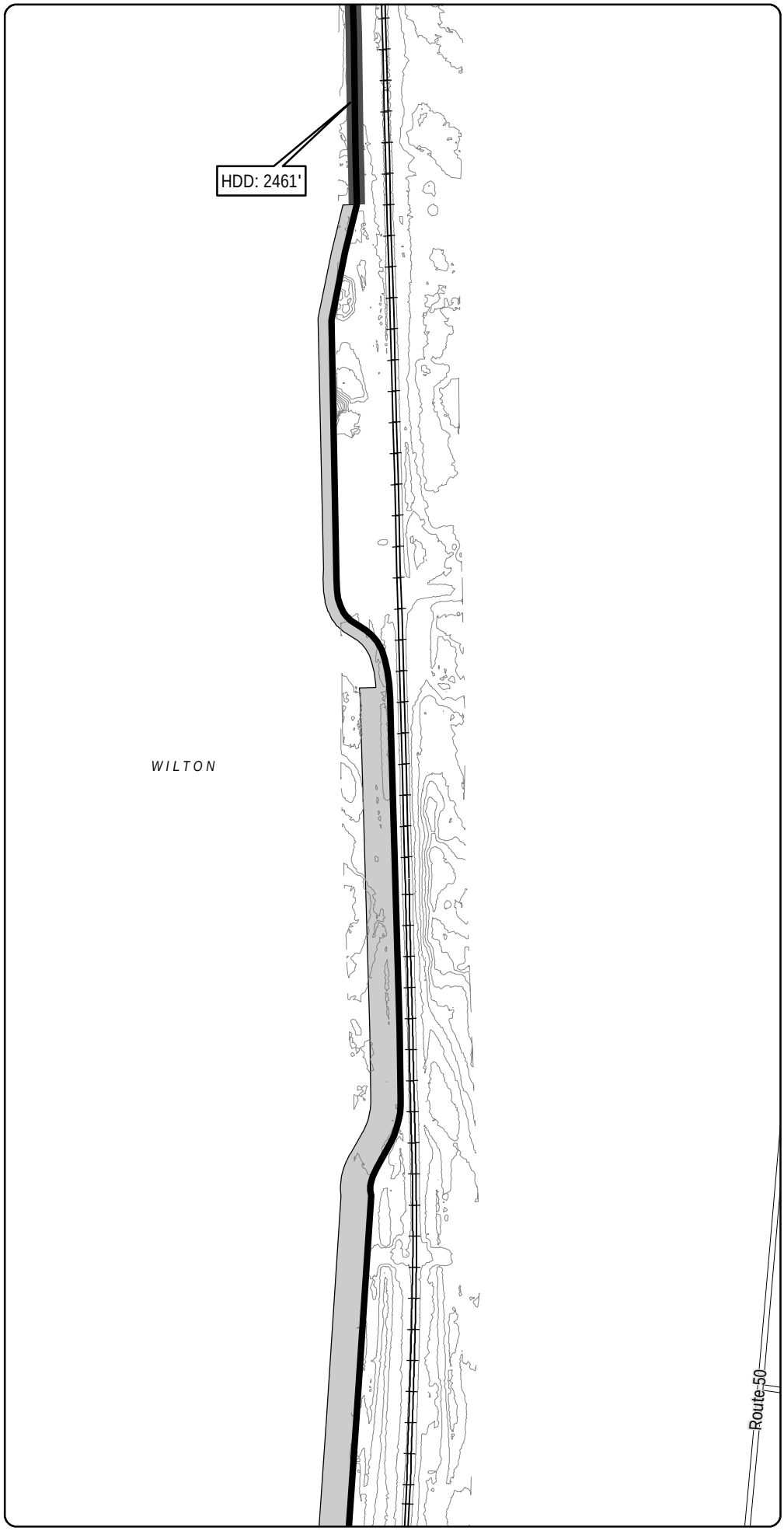

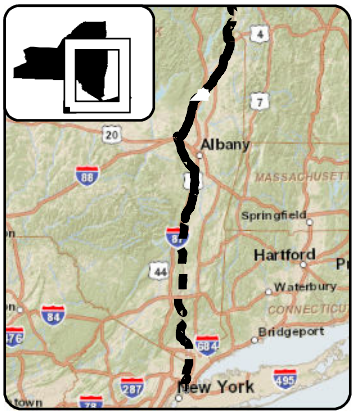

LEGEND

- CHPE Project Milepost
- Proposed CHPE Terrestrial Route HVDC
- Proposed CHPE Submarine Route HVDC
- Proposed CHPE Terrestrial Route HVAC
- Preliminary Construction Corridor
- Perennial Stream Top of Bank
- Intermittent Stream
- Ditch
- Wetland Delineation Line
- Wetland
- 100 Year Flood Zone
- 500 Year Flood Zone
- Hydrography
- Town Boundary
- County Boundary
- Proposed HDD Location
- Proposed Pipe Bridge Location
- Roads
- Rail Line
- Contour - 2'

0 100 200
Feet

Transmission Developers Inc.

Champlain Hudson Power Express Project

Champlain Hudson Power Express Inc.

Plan View Map

Terrestrial Route

Sheet 120 of 370

Prepared on 2/27/2012

by: HDR & TRC

DATA SOURCES: ESRI, NYSDOT, FEMA, NYDEC, NWI, TDI, TRC

Sheet 121

R:\Projects\GIS_2009\168272_TDI_Hudson\MXD\USACE\Terrestrial_Route_8x11_usace_2012.mxd