Sheet 120

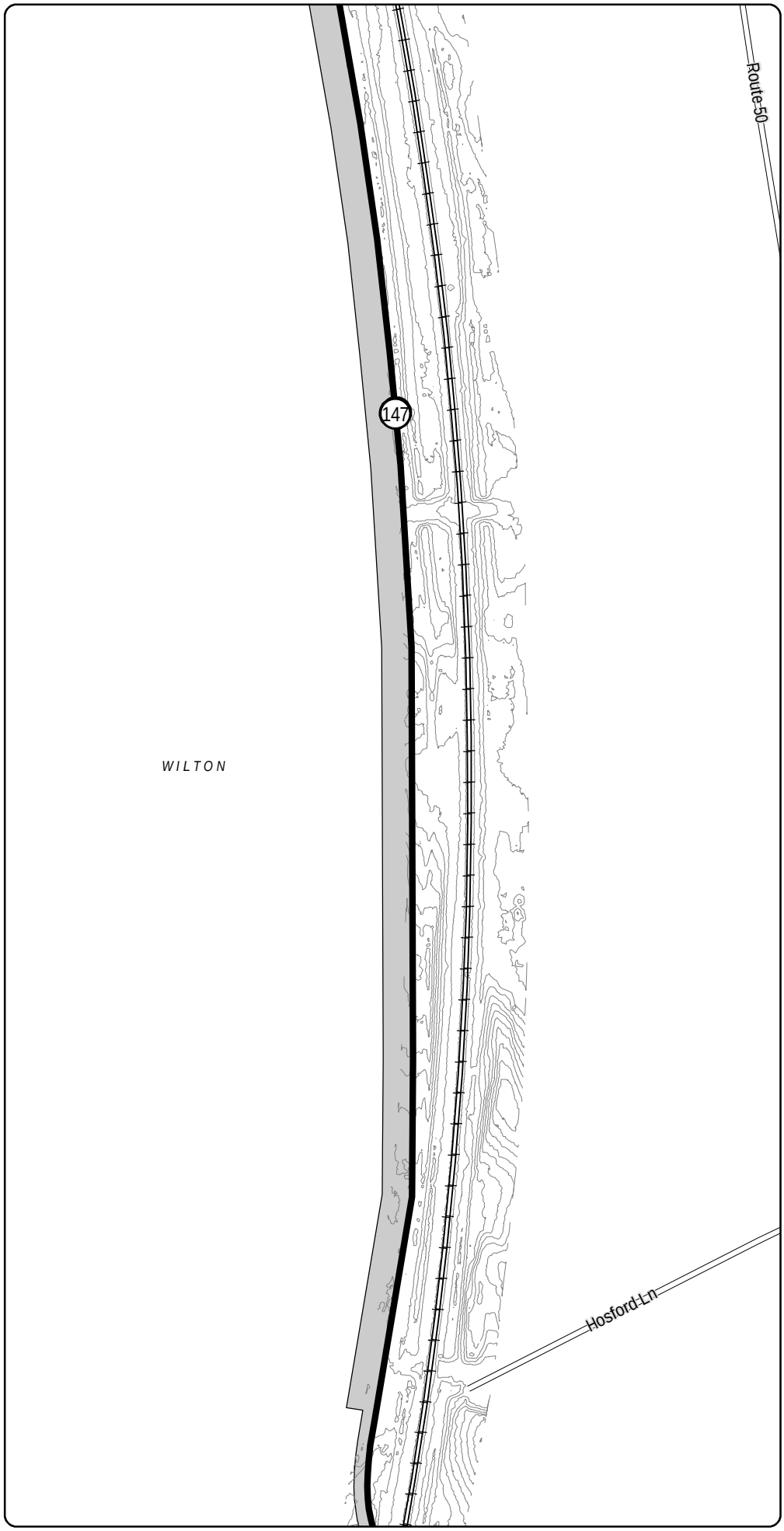

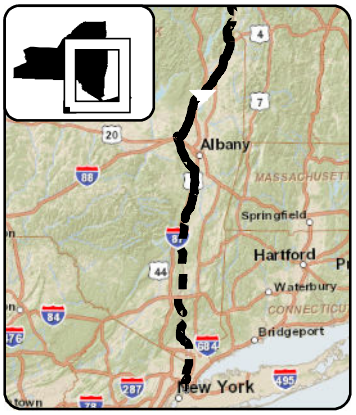

LEGEND

- CHPE Project Milepost
- Proposed CHPE Terrestrial Route HVDC
- Proposed CHPE Submarine Route HVDC
- Proposed CHPE Terrestrial Route HVAC
- Preliminary Construction Corridor
- Perennial Stream Top of Bank
- Intermittent Stream
- Ditch
- Wetland Delineation Line
- Wetland
- 100 Year Flood Zone
- 500 Year Flood Zone
- Hydrography
- Town Boundary
- County Boundary
- Proposed HDD Location
- Proposed Pipe Bridge Location
- Roads
- Rail Line
- Contour - 2'

0 100 200
Feet

Transmission Developers Inc.

Champlain Hudson Power Express Project

Champlain Hudson Power Express Inc.

Plan View Map

Terrestrial Route

Sheet 121 of 370

Prepared on 2/27/2012

by: HDR & TRC

DATA SOURCES: ESRI, NYSDOT, FEMA, NYDEC, NWI, TDI, TRC

Sheet 122

R:\Projects\GIS_2009\168272_TDI_Hudson\MXD\USACE\Terrestrial_Route_8x11_usace_2012.mxd

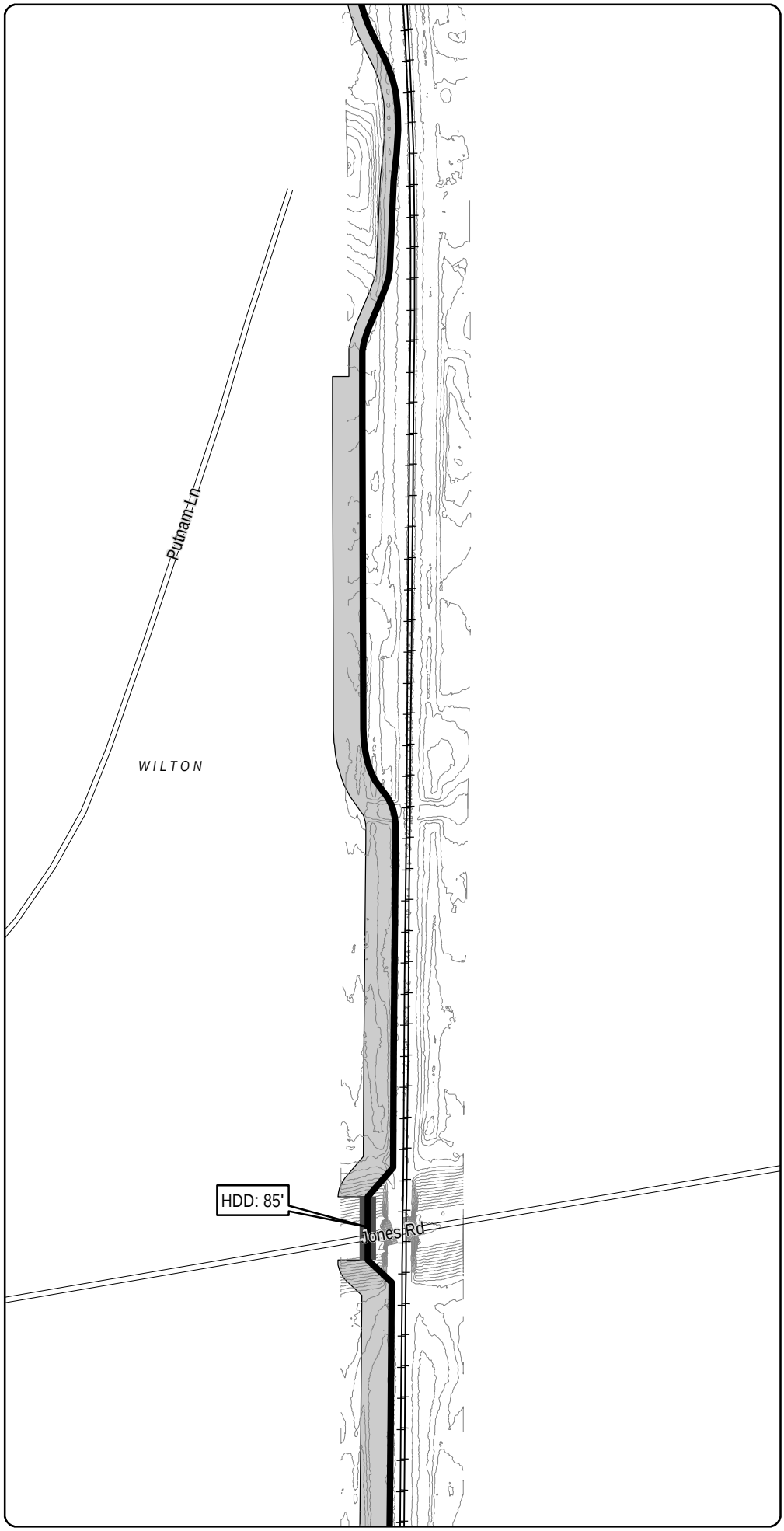

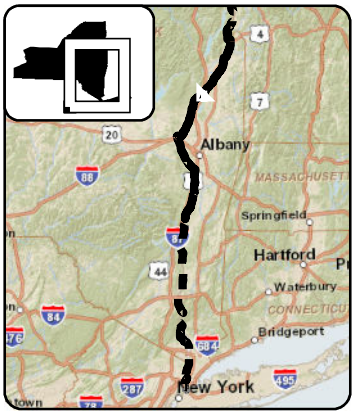

LEGEND

- CHPE Project Milepost
- Proposed CHPE Terrestrial Route HVDC
- Proposed CHPE Submarine Route HVDC
- Proposed CHPE Terrestrial Route HVAC
- Preliminary Construction Corridor
- Perennial Stream Top of Bank
- Intermittent Stream
- Ditch
- Wetland Delineation Line
- Wetland
- 100 Year Flood Zone
- 500 Year Flood Zone
- Hydrography
- Town Boundary
- County Boundary
- Proposed HDD Location
- Proposed Pipe Bridge Location
- Roads
- Rail Line
- Contour - 2'

0 100 200
Feet

Transmission Developers Inc.

Champlain Hudson Power Express Project

Champlain Hudson Power Express Inc.

Plan View Map
Terrestrial Route

Sheet 122 of 370

Prepared on 2/27/2012

by: HDR & TRC

DATA SOURCES: ESRI, NYSDOT, FEMA, NYDEC, NWI, TDI, TRC

R:\Projects\GIS_2009\168272_TDI_Hudson\MXD\USACE\Terrestrial_Route_8x11_usace_2012.mxd

Sheet 122

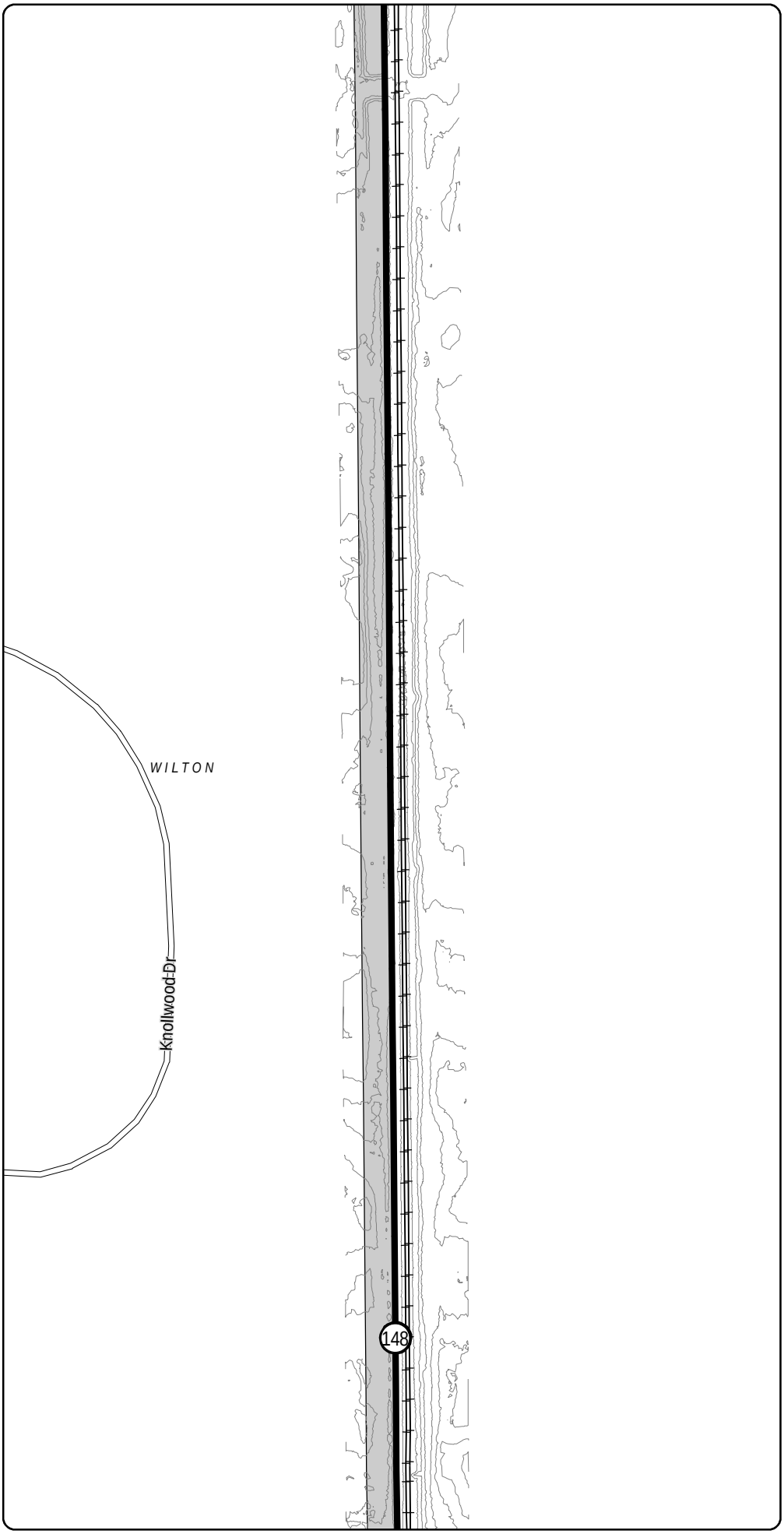

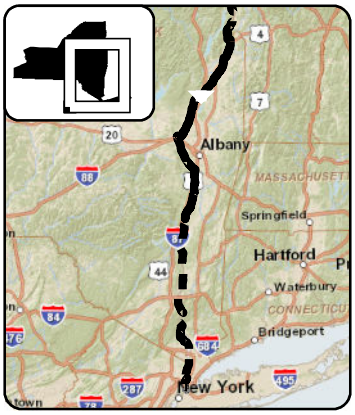

LEGEND

- CHPE Project Milepost
- Proposed CHPE Terrestrial Route HVDC
- Proposed CHPE Submarine Route HVDC
- Proposed CHPE Terrestrial Route HVAC
- Preliminary Construction Corridor
- Perennial Stream Top of Bank
- Intermittent Stream
- Ditch
- Wetland Delineation Line
- Wetland
- 100 Year Flood Zone
- 500 Year Flood Zone
- Hydrography
- Town Boundary
- County Boundary
- Proposed HDD Location
- Proposed Pipe Bridge Location
- Roads
- Rail Line
- Contour - 2'

0 100 200
Feet

Transmission Developers Inc.

Champlain Hudson Power Express Project

Champlain Hudson Power Express Inc.

Plan View Map
Terrestrial Route

Sheet 123 of 370

Prepared on 2/27/2012

by: HDR & TRC

DATA SOURCES: ESRI, NYSDOT, FEMA, NYDEC, NWI, TDI, TRC

Sheet 124

R:\Projects\GIS_2009\168272_TDI_Hudson\MXD\USACE\Terrestrial_Route_8x11_usace_2012.mxd

Sheet 123

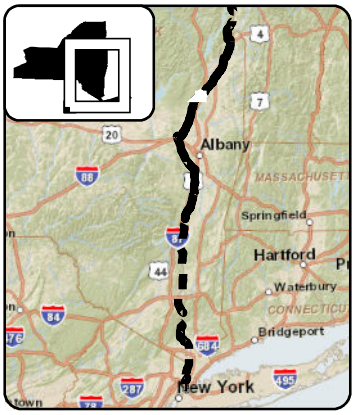

LEGEND

- CHPE Project Milepost
- Proposed CHPE Terrestrial Route HVDC
- Proposed CHPE Submarine Route HVDC
- Proposed CHPE Terrestrial Route HVAC
- Preliminary Construction Corridor
- Perennial Stream Top of Bank
- Intermittent Stream
- Ditch
- Wetland Delineation Line
- Wetland
- 100 Year Flood Zone
- 500 Year Flood Zone
- Hydrography
- Town Boundary
- County Boundary
- Proposed HDD Location
- Proposed Pipe Bridge Location
- Roads
- Rail Line
- Contour - 2'

0 100 200
Feet

Transmission Developers Inc.

Champlain Hudson Power Express Project

Champlain Hudson Power Express Inc.

Plan View Map

Terrestrial Route

Sheet 124 of 370

Prepared on 2/27/2012

by: HDR & TRC

DATA SOURCES: ESRI, NYSDOT, FEMA, NYDEC, NWI, TDI, TRC

Sheet 125

R:\Projects\GIS_2009\168272_TDI_Hudson\MXD\USACE\Terrestrial_Route_8x11_usace_2012.mxd

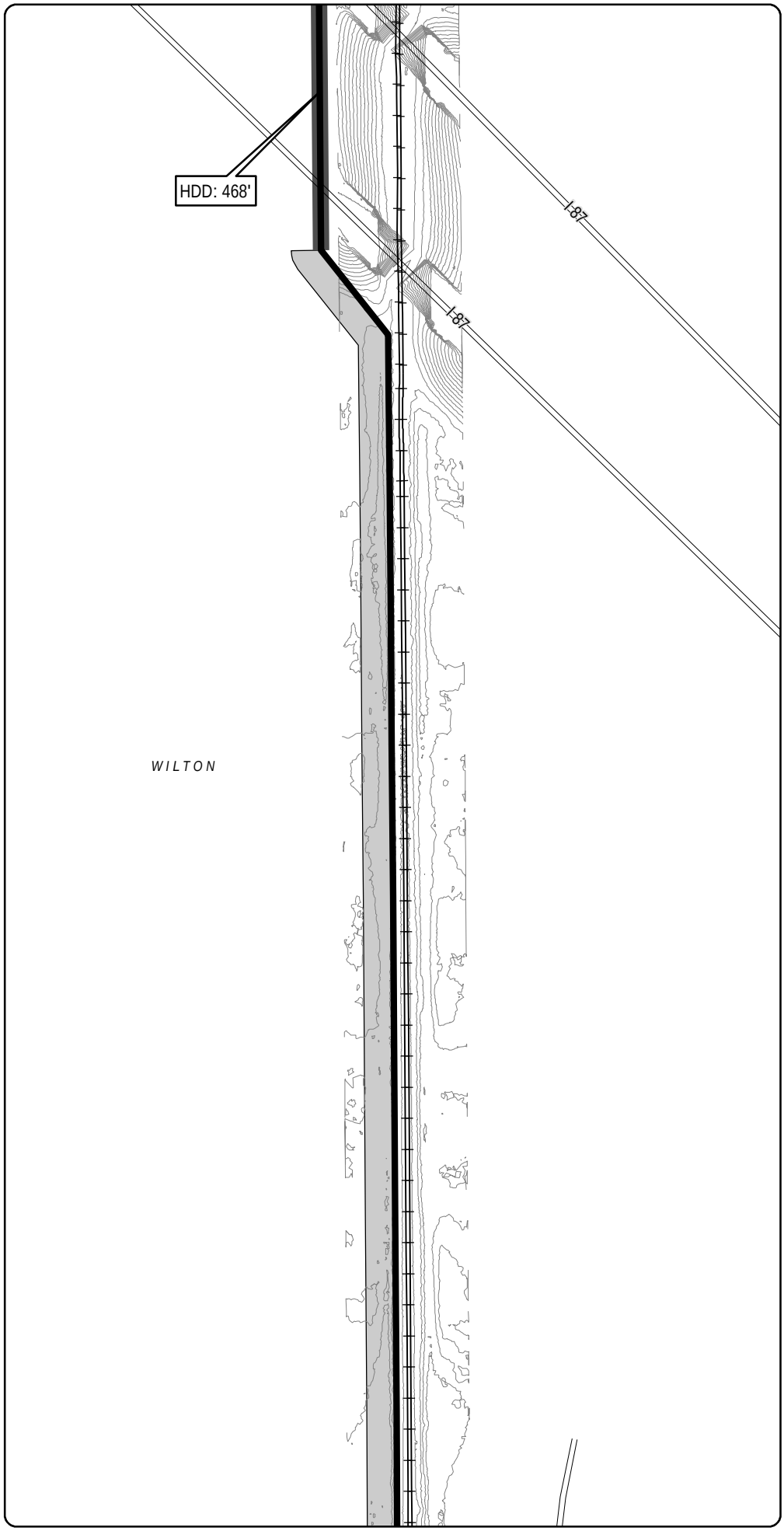

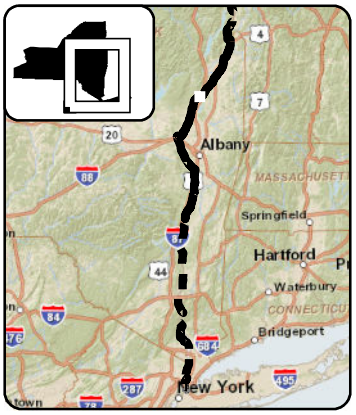

LEGEND

- CHPE Project Milepost
- Proposed CHPE Terrestrial Route HVDC
- Proposed CHPE Submarine Route HVDC
- Proposed CHPE Terrestrial Route HVAC
- Preliminary Construction Corridor
- Perennial Stream Top of Bank
- Intermittent Stream
- Ditch
- Wetland Delineation Line
- Wetland
- 100 Year Flood Zone
- 500 Year Flood Zone
- Hydrography
- Town Boundary
- County Boundary
- Proposed HDD Location
- Proposed Pipe Bridge Location
- Roads
- Rail Line
- Contour - 2'

0 100 200
Feet

Transmission Developers Inc.

Champlain Hudson Power Express Project

Champlain Hudson Power Express Inc.

Plan View Map
Terrestrial Route

Sheet 125 of 370

Prepared on 2/27/2012

by: HDR & TRC

DATA SOURCES: ESRI, NYSDOT, FEMA, NYDEC, NWI, TDI, TRC

R:\Projects\GIS_2009\168272_TDI_Hudson\MXD\USACE\Terrestrial_Route_8x11_usace_2012.mxd

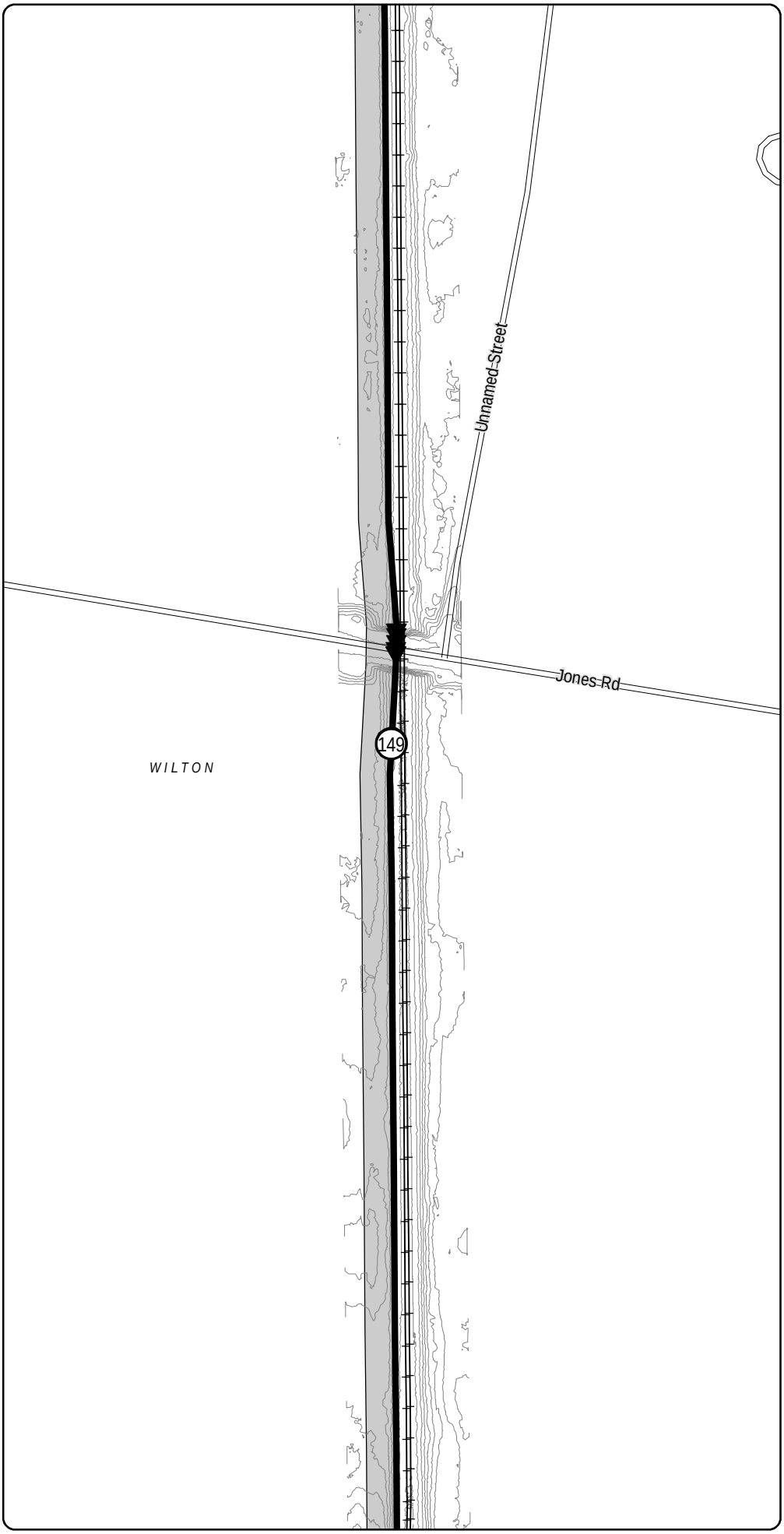

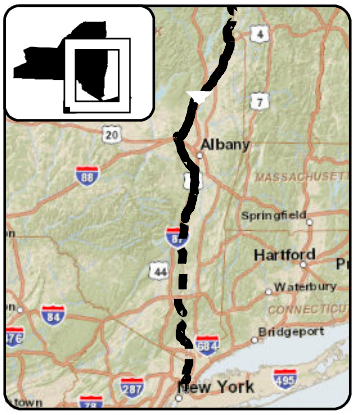

LEGEND

- CHPE Project Milepost
- Proposed CHPE Terrestrial Route HVDC
- Proposed CHPE Submarine Route HVDC
- Proposed CHPE Terrestrial Route HVAC
- Preliminary Construction Corridor
- Perennial Stream Top of Bank
- Intermittent Stream
- Ditch
- Wetland Delineation Line
- Wetland
- 100 Year Flood Zone
- 500 Year Flood Zone
- Hydrography
- Town Boundary
- County Boundary
- Proposed HDD Location
- Proposed Pipe Bridge Location
- Roads
- Rail Line
- Contour - 2'

0 100 200
Feet

Transmission Developers Inc.

Champlain Hudson Power Express Project

Champlain Hudson Power Express Inc.

Plan View Map

Terrestrial Route

Sheet 126 of 370

Prepared on 2/27/2012

by: HDR & TRC

DATA SOURCES: ESRI, NYSDOT, FEMA, NYDEC, NWI, TDI, TRC

R:\Projects\GIS_2009\168272_TDI_Hudson\MXD\USACE\Terrestrial_Route_8x11_usace_2012.mxd

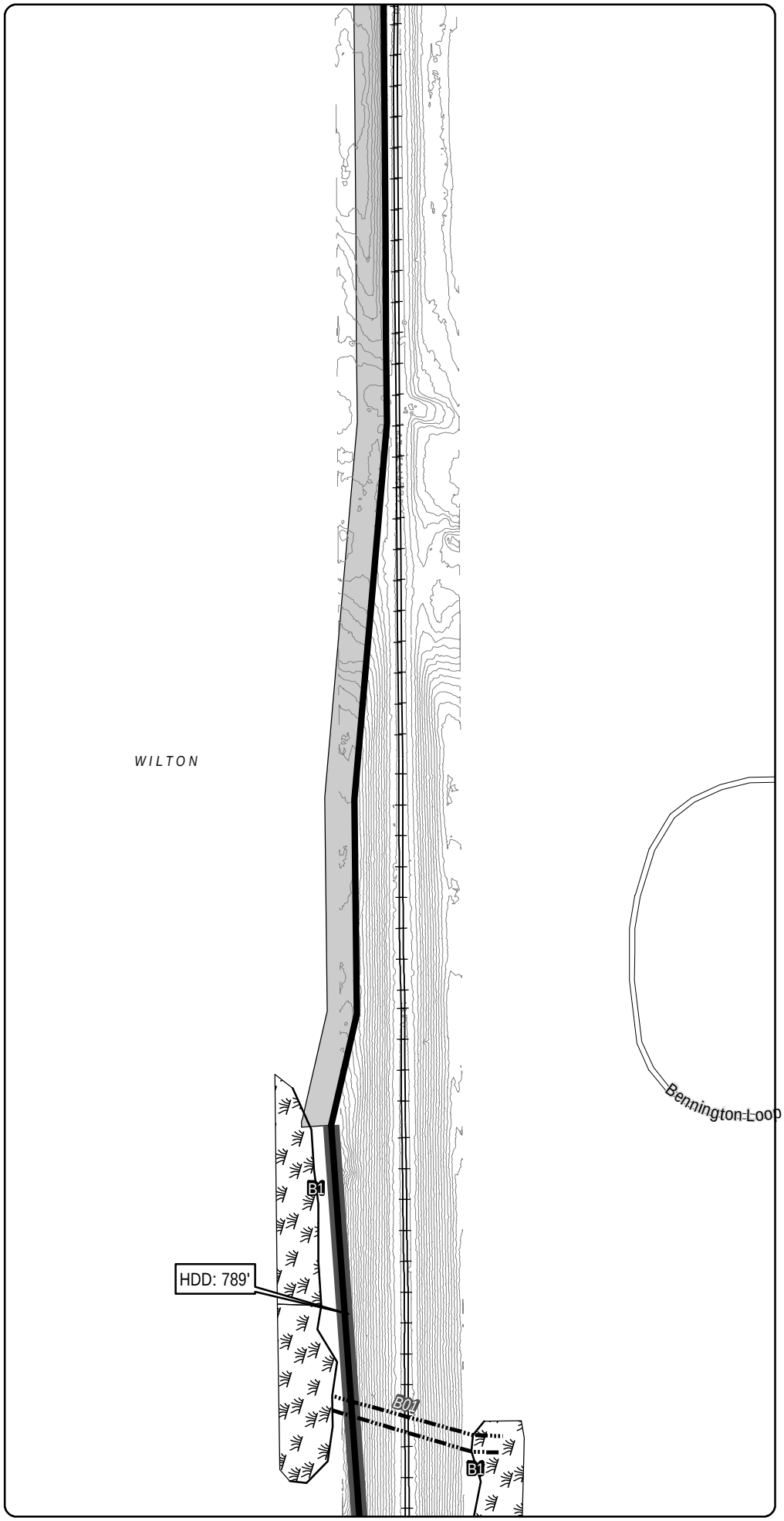

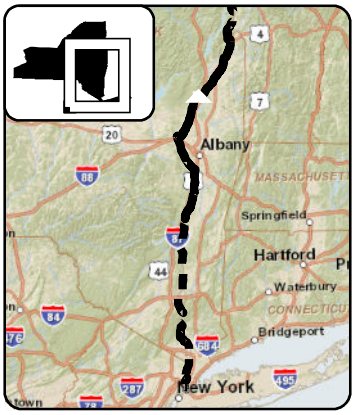

LEGEND

- CHPE Project Milepost
- Proposed CHPE Terrestrial Route HVDC
- Proposed CHPE Submarine Route HVDC
- Proposed CHPE Terrestrial Route HVAC
- Preliminary Construction Corridor
- Perennial Stream Top of Bank
- Intermittent Stream
- Ditch
- Wetland Delineation Line
- Wetland
- 100 Year Flood Zone
- 500 Year Flood Zone
- Hydrography
- Town Boundary
- County Boundary
- Proposed HDD Location
- Proposed Pipe Bridge Location
- Roads
- Rail Line
- Contour - 2'

N

0 100 200

Feet

Transmission Developers Inc.

Champlain Hudson Power Express Project

Champlain Hudson Power Express Inc.

Plan View Map

Terrestrial Route

Sheet 127 of 370

Prepared on 2/27/2012

by: HDR & TRC

DATA SOURCES: ESRI, NYSDOT, FEMA, NYDEC, NWI, TDI, TRC

R:\Projects\GIS_2009\168272_TDI_Hudson\MXD\USACE\Terrestrial_Route_8x11_usace_2012.mxd

Sheet 127

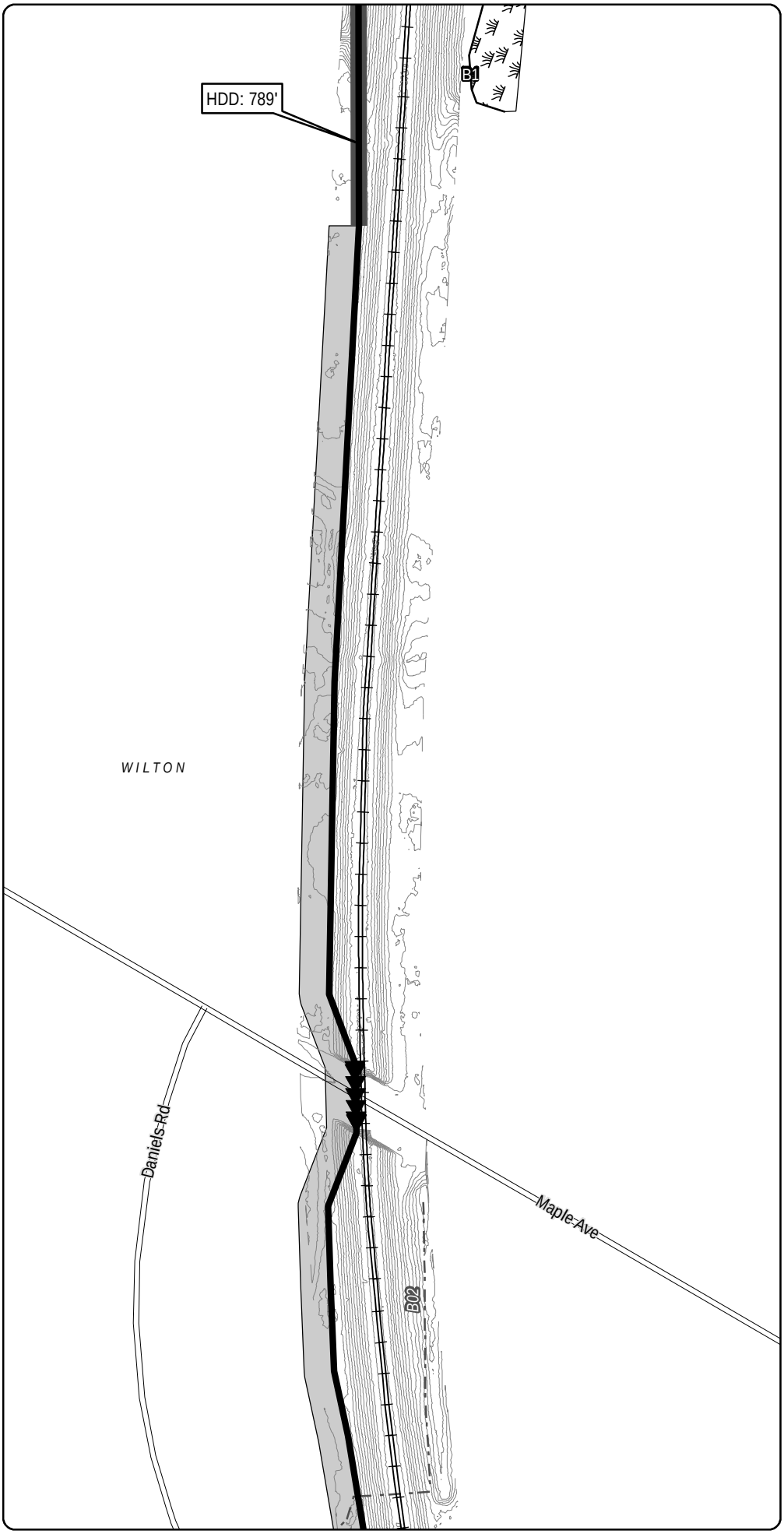

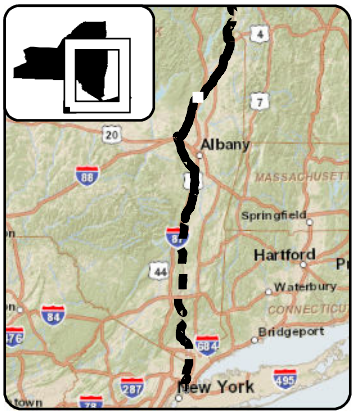

LEGEND

- CHPE Project Milepost
- Proposed CHPE Terrestrial Route HVDC
- Proposed CHPE Submarine Route HVDC
- Proposed CHPE Terrestrial Route HVAC
- Preliminary Construction Corridor
- Perennial Stream Top of Bank
- Intermittent Stream
- Ditch
- Wetland Delineation Line
- Wetland
- 100 Year Flood Zone
- 500 Year Flood Zone
- Hydrography
- Town Boundary
- County Boundary
- Proposed HDD Location
- Proposed Pipe Bridge Location
- Roads
- Rail Line
- Contour - 2'

0 100 200
Feet

Transmission Developers Inc.

Champlain Hudson Power Express Project

Champlain Hudson Power Express Inc.

Plan View Map
Terrestrial Route

Sheet 128 of 370

Prepared on 2/27/2012

by: HDR & TRC

DATA SOURCES: ESRI, NYSDOT, FEMA, NYDEC, NWI, TDI, TRC

Sheet 129

R:\Projects\GIS_2009\168272_TDI_Hudson\MXD\USACE\Terrestrial_Route_8x11_usace_2012.mxd

Sheet 128

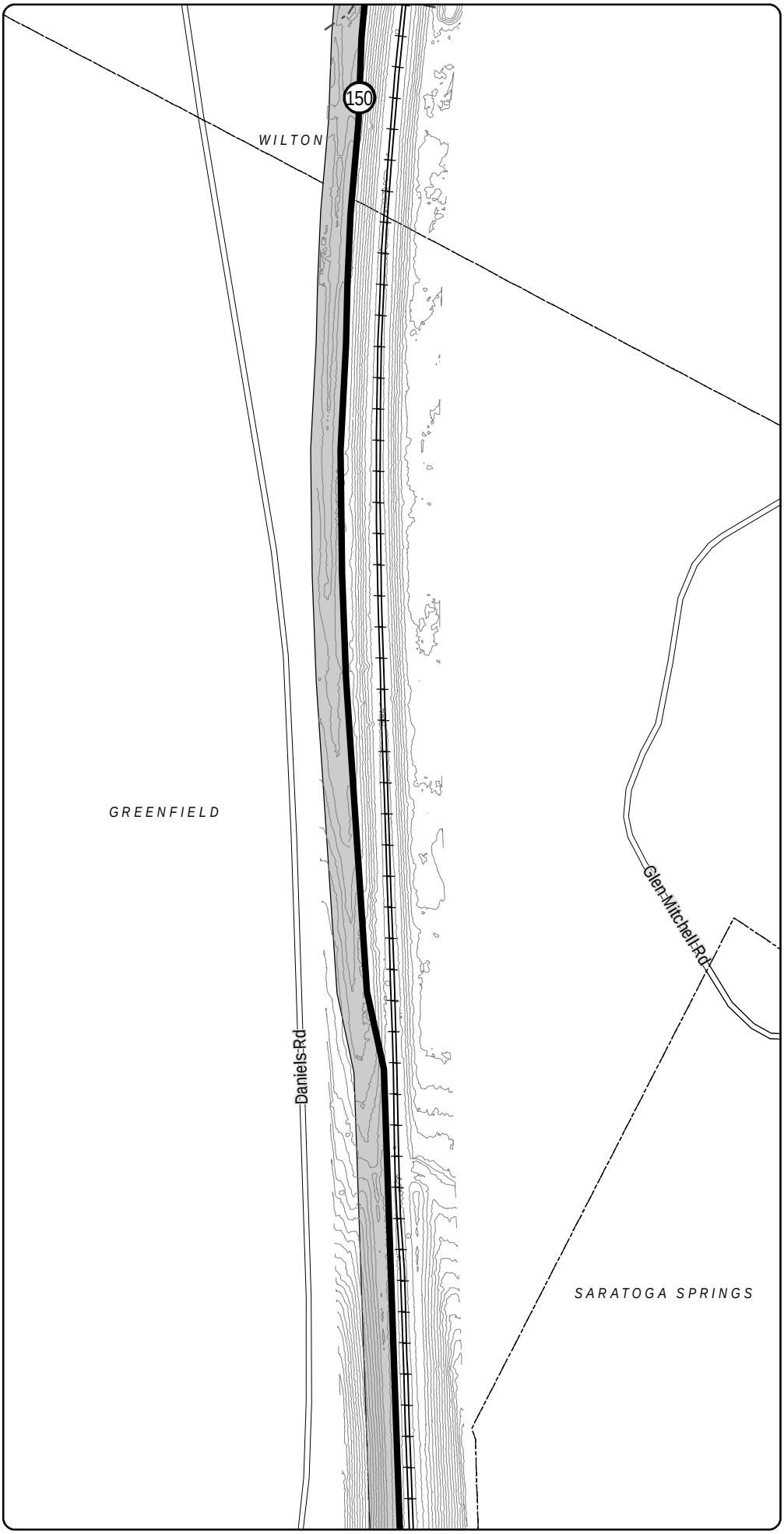

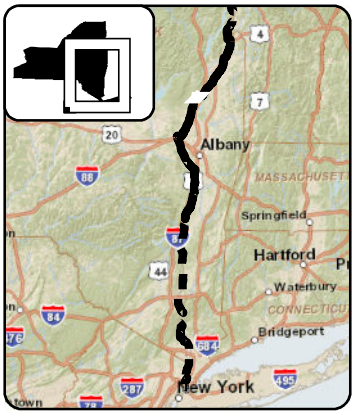

LEGEND

- CHPE Project Milepost
- Proposed CHPE Terrestrial Route HVDC
- Proposed CHPE Submarine Route HVDC
- Proposed CHPE Terrestrial Route HVAC
- Preliminary Construction Corridor
- Perennial Stream Top of Bank
- Intermittent Stream
- Ditch
- Wetland Delineation Line
- Wetland
- 100 Year Flood Zone
- 500 Year Flood Zone
- Hydrography
- Town Boundary
- County Boundary
- Proposed HDD Location
- Proposed Pipe Bridge Location
- Roads
- Rail Line
- Contour - 2'

0 100 200
Feet

Transmission Developers Inc.

Champlain Hudson Power Express Project

Champlain Hudson Power Express Inc.

Plan View Map
Terrestrial Route

Sheet 129 of 370

Prepared on 2/27/2012

by: HDR & TRC

DATA SOURCES: ESRI, NYSDOT, FEMA, NYDEC, NWI, TDI, TRC

Sheet 130

R:\Projects\GIS_2009\168272_TDI_Hudson\MXD\USACE\Terrestrial_Route_8x11_usace_2012.mxd

Sheet 129

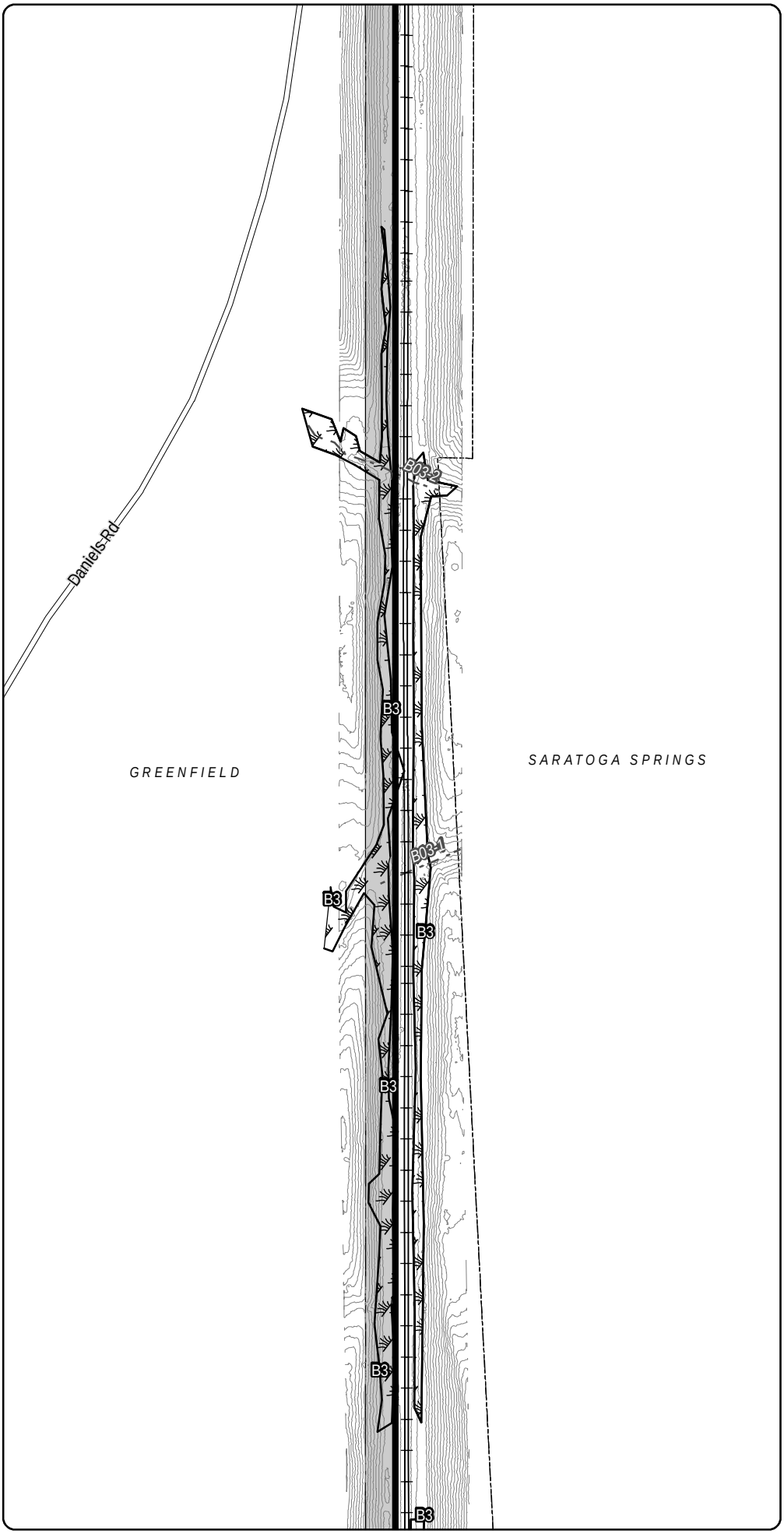

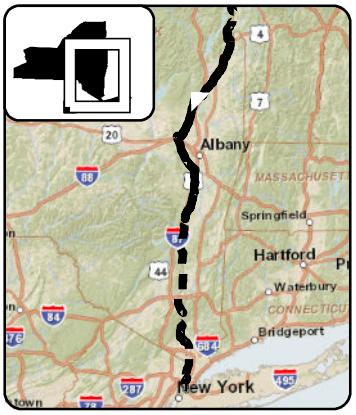

LEGEND

- CHPE Project Milepost
- Proposed CHPE Terrestrial Route HVDC
- Proposed CHPE Submarine Route HVDC
- Proposed CHPE Terrestrial Route HVAC
- Preliminary Construction Corridor
- Perennial Stream Top of Bank
- Intermittent Stream
- Ditch
- Wetland Delineation Line
- Wetland
- 100 Year Flood Zone
- 500 Year Flood Zone
- Hydrography
- Town Boundary
- County Boundary
- Proposed HDD Location
- Proposed Pipe Bridge Location
- Roads
- Rail Line
- Contour - 2'

0 100 200
Feet

Transmission Developers Inc.

Champlain Hudson Power Express Project

Champlain Hudson Power Express Inc.

Plan View Map

Terrestrial Route

Sheet 130 of 370

Prepared on 2/27/2012

by: HDR & TRC

DATA SOURCES: ESRI, NYSDOT, FEMA, NYDEC, NWI, TDI, TRC

Sheet 131

R:\Projects\GIS_2009\168272_TDI_Hudson\MXD\USACE\Terrestrial_Route_8x11_usace_2012.mxd

Sheet 130

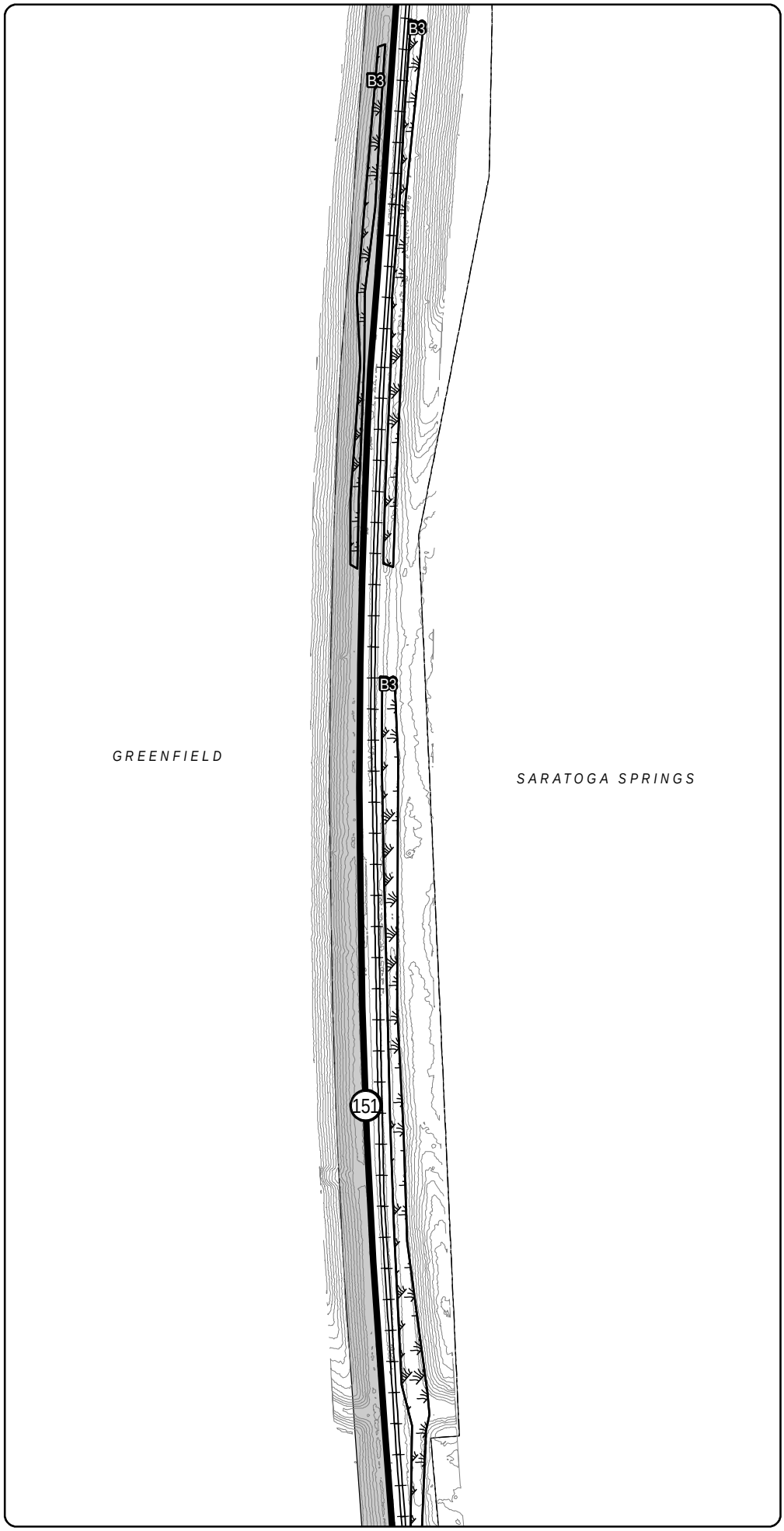

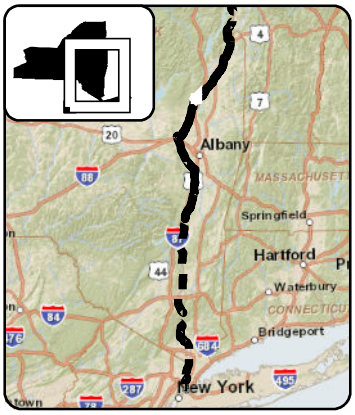

LEGEND

- CHPE Project Milepost
- Proposed CHPE Terrestrial Route HVDC
- Proposed CHPE Submarine Route HVDC
- Proposed CHPE Terrestrial Route HVAC
- Preliminary Construction Corridor
- Perennial Stream Top of Bank
- Intermittent Stream
- Ditch
- Wetland Delineation Line
- Wetland
- 100 Year Flood Zone
- 500 Year Flood Zone
- Hydrography
- Town Boundary
- County Boundary
- Proposed HDD Location
- Proposed Pipe Bridge Location
- Roads
- Rail Line
- Contour - 2'

0 100 200
Feet

Transmission Developers Inc.

Champlain Hudson Power Express Project

Champlain Hudson Power Express Inc.

Plan View Map

Terrestrial Route

Sheet 131 of 370

Prepared on 2/27/2012

by: HDR & TRC

DATA SOURCES: ESRI, NYSDOT, FEMA, NYDEC, NWI, TDI, TRC

Sheet 132

R:\Projects\GIS_2009\168272_TDI_Hudson\MXD\USACE\Terrestrial_Route_8x11_usace_2012.mxd

Sheet 131

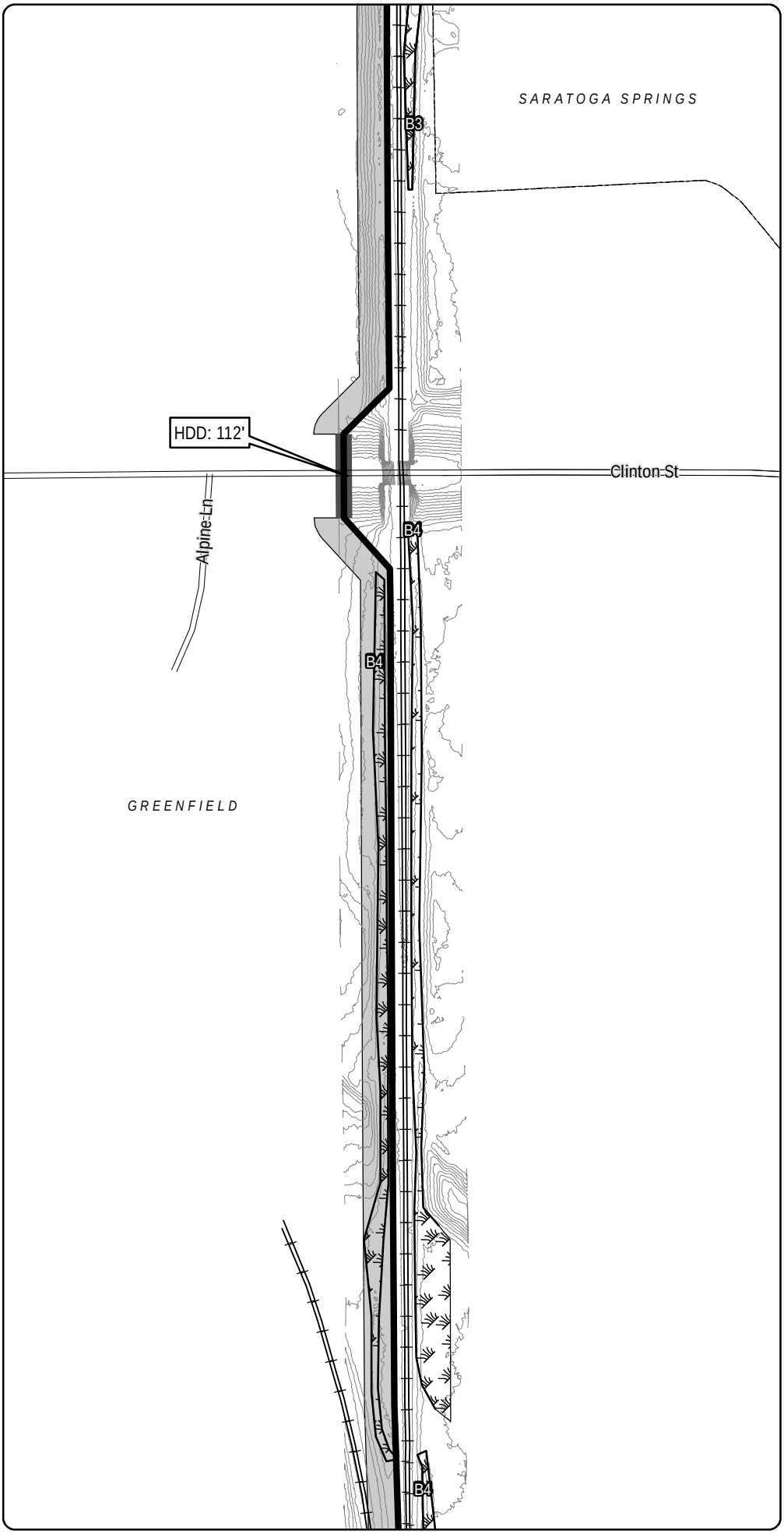

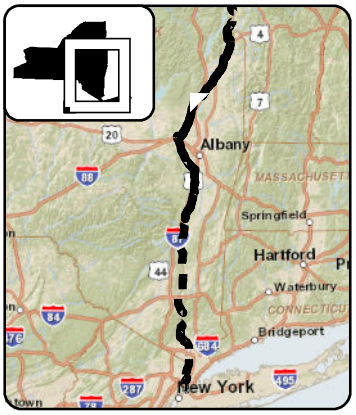

LEGEND

- CHPE Project Milepost
- Proposed CHPE Terrestrial Route HVDC
- Proposed CHPE Submarine Route HVDC
- Proposed CHPE Terrestrial Route HVAC
- Preliminary Construction Corridor
- Perennial Stream Top of Bank
- Intermittent Stream
- Ditch
- Wetland Delineation Line
- Wetland
- 100 Year Flood Zone
- 500 Year Flood Zone
- Hydrography
- Town Boundary
- County Boundary
- Proposed HDD Location
- Proposed Pipe Bridge Location
- Roads
- Rail Line
- Contour - 2'

0 100 200
Feet

Transmission Developers Inc.

Champlain Hudson Power Express Project

Champlain Hudson Power Express Inc.

Plan View Map

Terrestrial Route

Sheet 132 of 370

Prepared on 2/27/2012

by: HDR & TRC

DATA SOURCES: ESRI, NYSDOT, FEMA, NYDEC, NWI, TDI, TRC

Sheet 133

R:\Projects\GIS_2009\168272_TDI_Hudson\MXD\USACE\Terrestrial_Route_8x11_usace_2012.mxd

Sheet 132

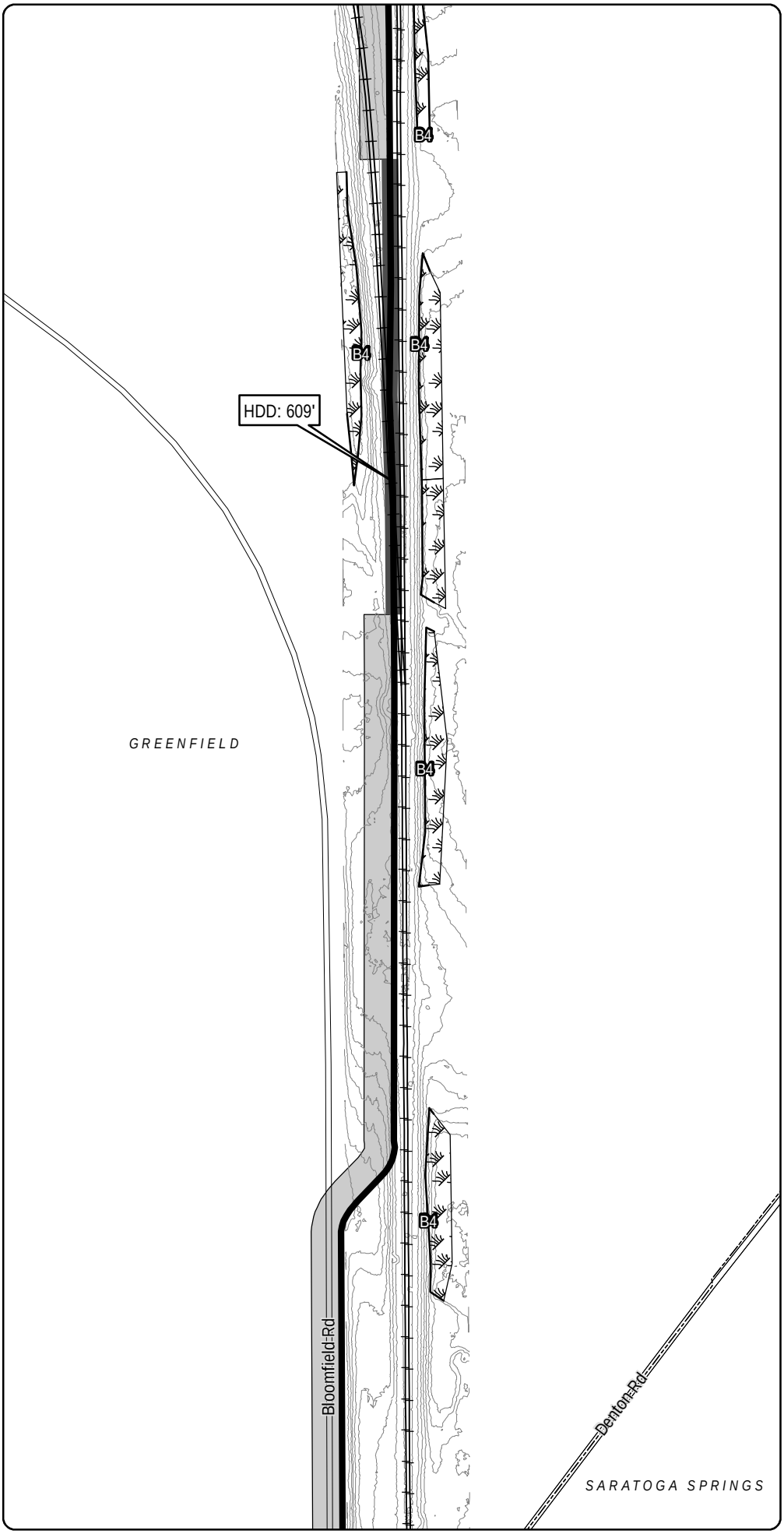

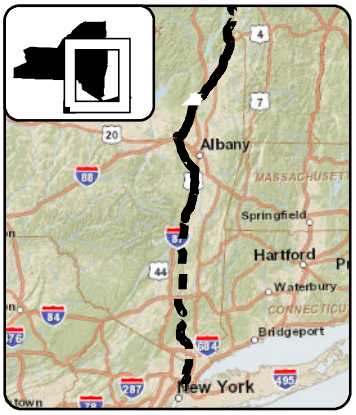

LEGEND

- CHPE Project Milepost
- Proposed CHPE Terrestrial Route HVDC
- Proposed CHPE Submarine Route HVDC
- Proposed CHPE Terrestrial Route HVAC
- Preliminary Construction Corridor
- Perennial Stream Top of Bank
- Intermittent Stream
- Ditch
- Wetland Delineation Line
- Wetland
- 100 Year Flood Zone
- 500 Year Flood Zone
- Hydrography
- Town Boundary
- County Boundary
- Proposed HDD Location
- Proposed Pipe Bridge Location
- Roads
- Rail Line
- Contour - 2'

0 100 200
Feet

Transmission Developers Inc.

Champlain Hudson Power Express Project

Champlain Hudson Power Express Inc.

Plan View Map

Terrestrial Route

Sheet 133 of 370

Prepared on 2/27/2012

by: HDR & TRC

DATA SOURCES: ESRI, NYSDOT, FEMA, NYDEC, NWI, TDI, TRC

Sheet 134

R:\Projects\GIS_2009\168272_TDI_Hudson\MXD\USACE\Terrestrial_Route_8x11_usace_2012.mxd

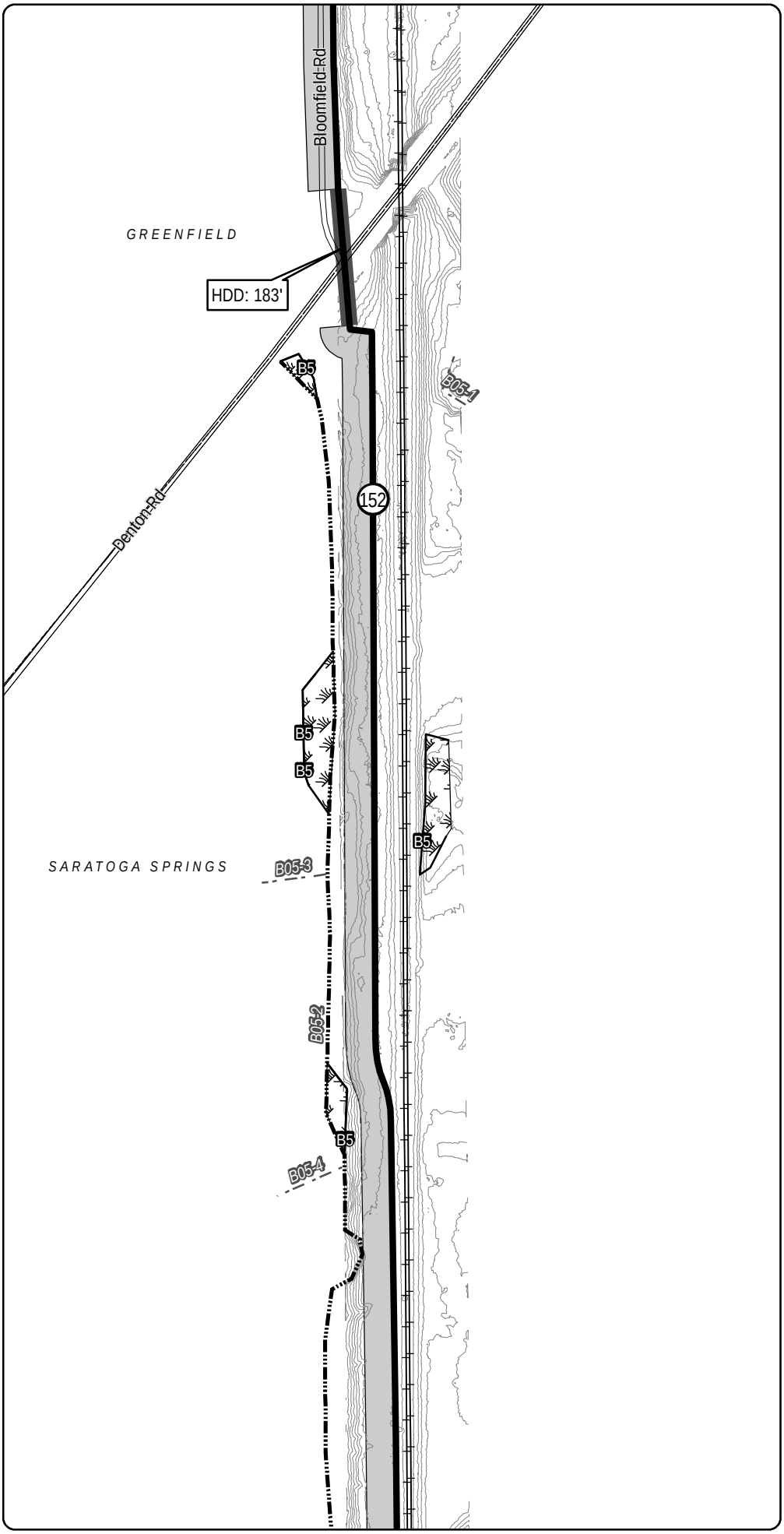

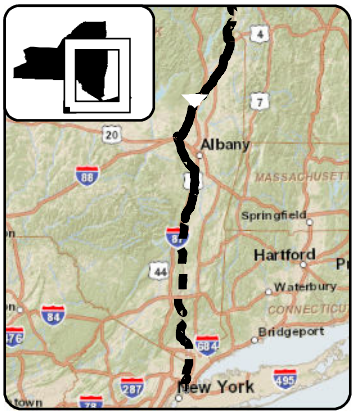

LEGEND

- CHPE Project Milepost
- Proposed CHPE Terrestrial Route HVDC
- Proposed CHPE Submarine Route HVDC
- Proposed CHPE Terrestrial Route HVAC
- Preliminary Construction Corridor
- Perennial Stream Top of Bank
- Intermittent Stream
- Ditch
- Wetland Delineation Line
- Wetland
- 100 Year Flood Zone
- 500 Year Flood Zone
- Hydrography
- Town Boundary
- County Boundary
- Proposed HDD Location
- Proposed Pipe Bridge Location
- Roads
- Rail Line
- Contour - 2'

0 100 200
Feet

Transmission Developers Inc.

Champlain Hudson Power Express Project

Champlain Hudson Power Express Inc.

Plan View Map

Terrestrial Route

Sheet 134 of 370

Prepared on 2/27/2012

by: HDR & TRC

DATA SOURCES: ESRI, NYSDOT, FEMA, NYDEC, NWI, TDI, TRC

R:\Projects\GIS_2009\168272_TDI_Hudson\MXD\USACE\Terrestrial_Route_8x11_usace_2012.mxd

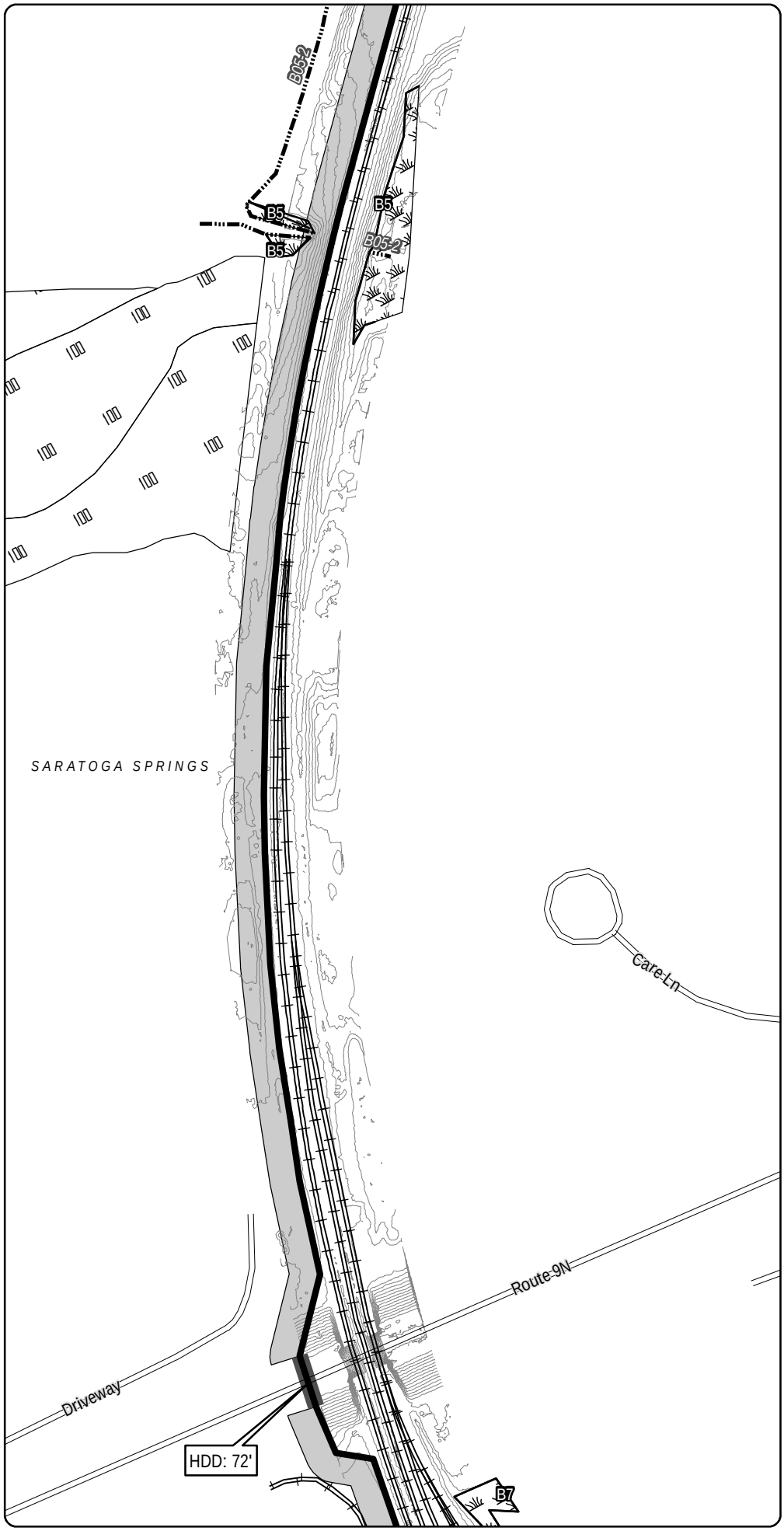

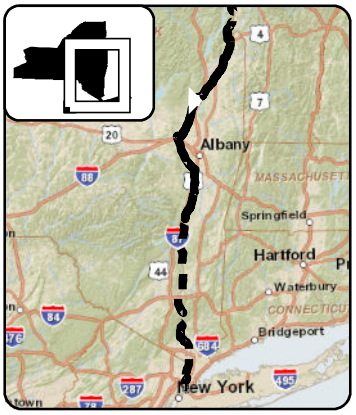

LEGEND

- CHPE Project Milepost
- Proposed CHPE Terrestrial Route HVDC
- Proposed CHPE Submarine Route HVDC
- Proposed CHPE Terrestrial Route HVAC
- Preliminary Construction Corridor
- Perennial Stream Top of Bank
- Intermittent Stream
- Ditch
- Wetland Delineation Line
- Wetland
- 100 Year Flood Zone
- 500 Year Flood Zone
- Hydrography
- Town Boundary
- County Boundary
- Proposed HDD Location
- Proposed Pipe Bridge Location
- Roads
- Rail Line
- Contour - 2'

0 100 200
Feet

Transmission Developers Inc.

Champlain Hudson Power Express Project

Champlain Hudson Power Express Inc.

Plan View Map

Terrestrial Route

Sheet 135 of 370

Prepared on 2/27/2012

by: HDR & TRC

DATA SOURCES: ESRI, NYSDOT, FEMA, NYDEC, NWI, TDI, TRC

R:\Projects\GIS_2009\168272_TDI_Hudson\MXD\USACE\Terrestrial_Route_8x11_usace_2012.mxd

Sheet 135

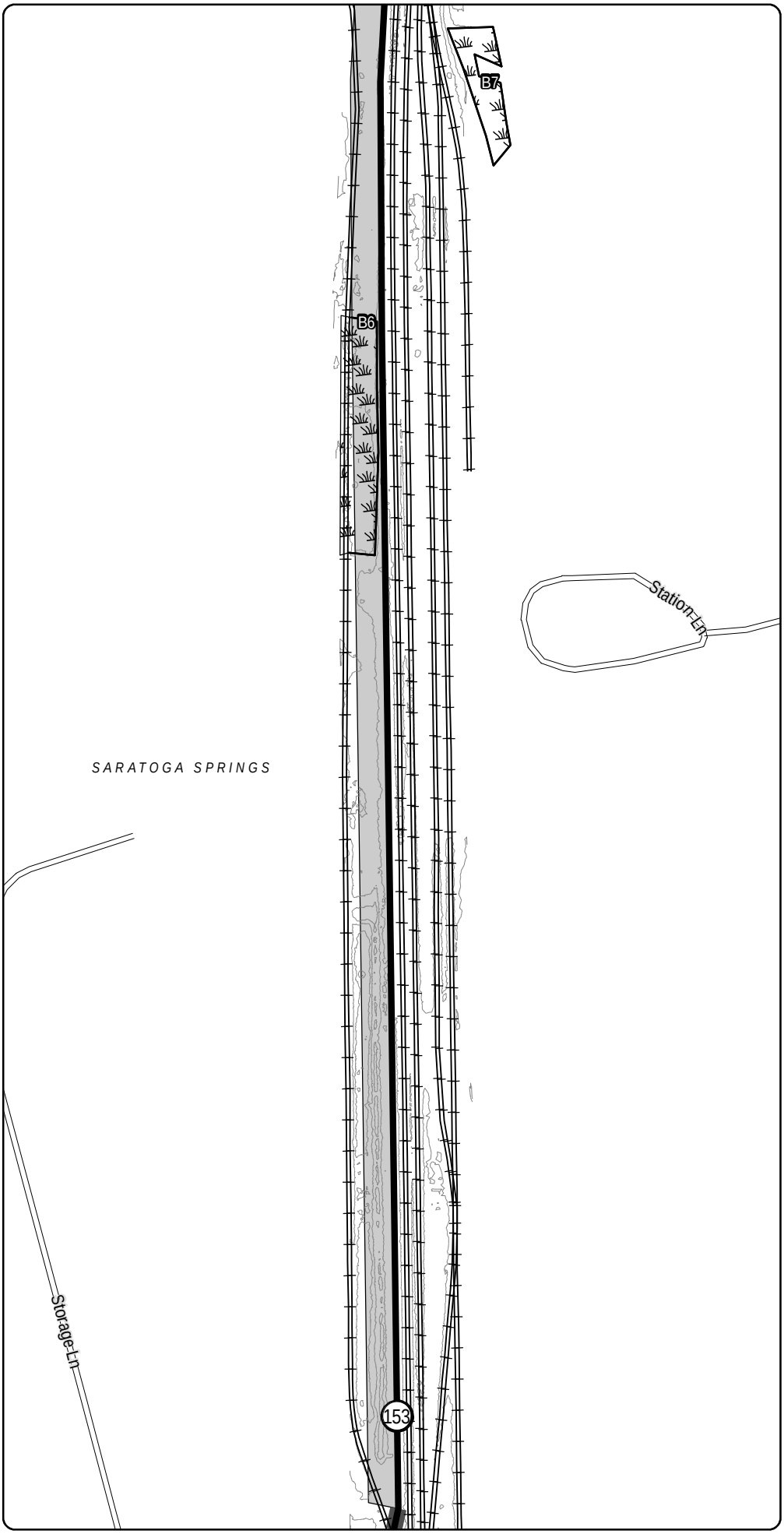

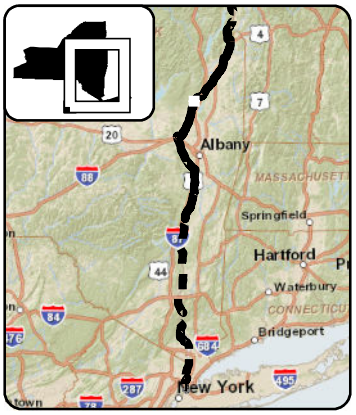

LEGEND

- CHPE Project Milepost
- Proposed CHPE Terrestrial Route HVDC
- Proposed CHPE Submarine Route HVDC
- Proposed CHPE Terrestrial Route HVAC
- Preliminary Construction Corridor
- Perennial Stream Top of Bank
- Intermittent Stream
- Ditch
- Wetland Delineation Line
- Wetland
- 100 Year Flood Zone
- 500 Year Flood Zone
- Hydrography
- Town Boundary
- County Boundary
- Proposed HDD Location
- Proposed Pipe Bridge Location
- Roads
- Rail Line
- Contour - 2'

N

0 100 200

Feet

Transmission Developers Inc.

Champlain Hudson Power Express Project

Champlain Hudson Power Express Inc.

Plan View Map

Terrestrial Route

Sheet 136 of 370

Prepared on 2/27/2012

by: HDR & TRC

DATA SOURCES: ESRI, NYSDOT, FEMA, NYDEC, NWI, TDI, TRC

Sheet 137

R:\Projects\GIS_2009\168272_TDI_Hudson\MXD\USACE\Terrestrial_Route_8x11_usace_2012.mxd

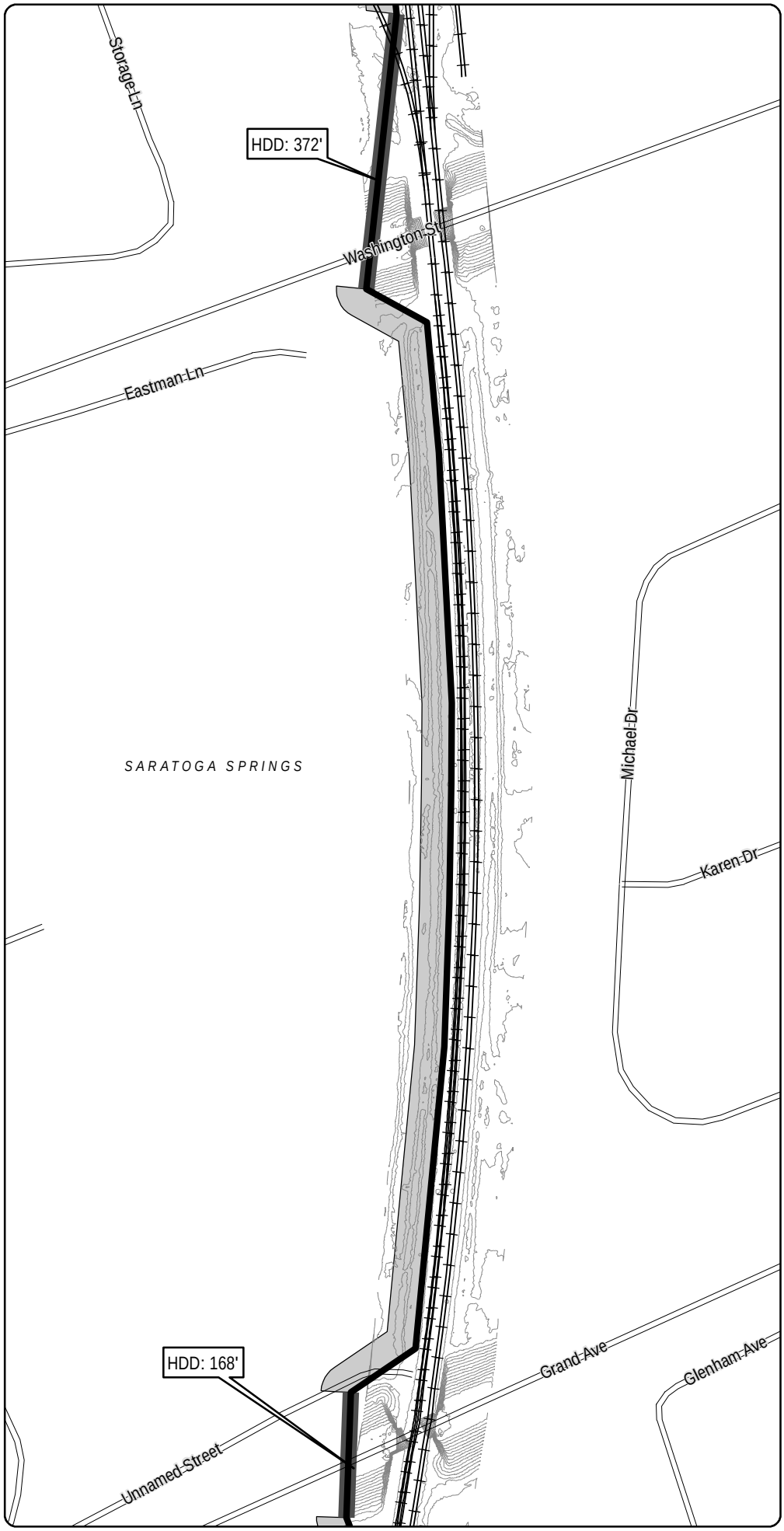

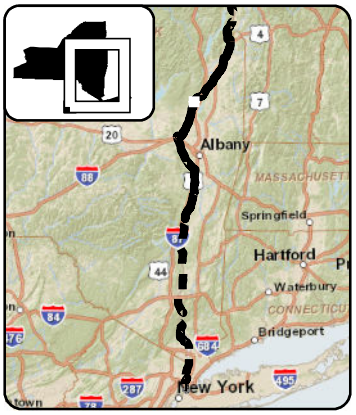

LEGEND

- CHPE Project Milepost
- Proposed CHPE Terrestrial Route HVDC
- Proposed CHPE Submarine Route HVDC
- Proposed CHPE Terrestrial Route HVAC
- Preliminary Construction Corridor
- Perennial Stream Top of Bank
- Intermittent Stream
- Ditch
- Wetland Delineation Line
- Wetland
- 100 Year Flood Zone
- 500 Year Flood Zone
- Hydrography
- Town Boundary
- County Boundary
- Proposed HDD Location
- Proposed Pipe Bridge Location
- Roads
- Rail Line
- Contour - 2'

0 100 200
Feet

Transmission Developers Inc.

Champlain Hudson Power Express Project

Champlain Hudson Power Express Inc.

Plan View Map
Terrestrial Route

Sheet 137 of 370

Prepared on 2/27/2012

by: HDR & TRC

DATA SOURCES: ESRI, NYSDOT, FEMA, NYDEC, NWI, TDI, TRC

R:\Projects\GIS_2009\168272_TDI_Hudson\MXD\USACE\Terrestrial_Route_8x11_usace_2012.mxd

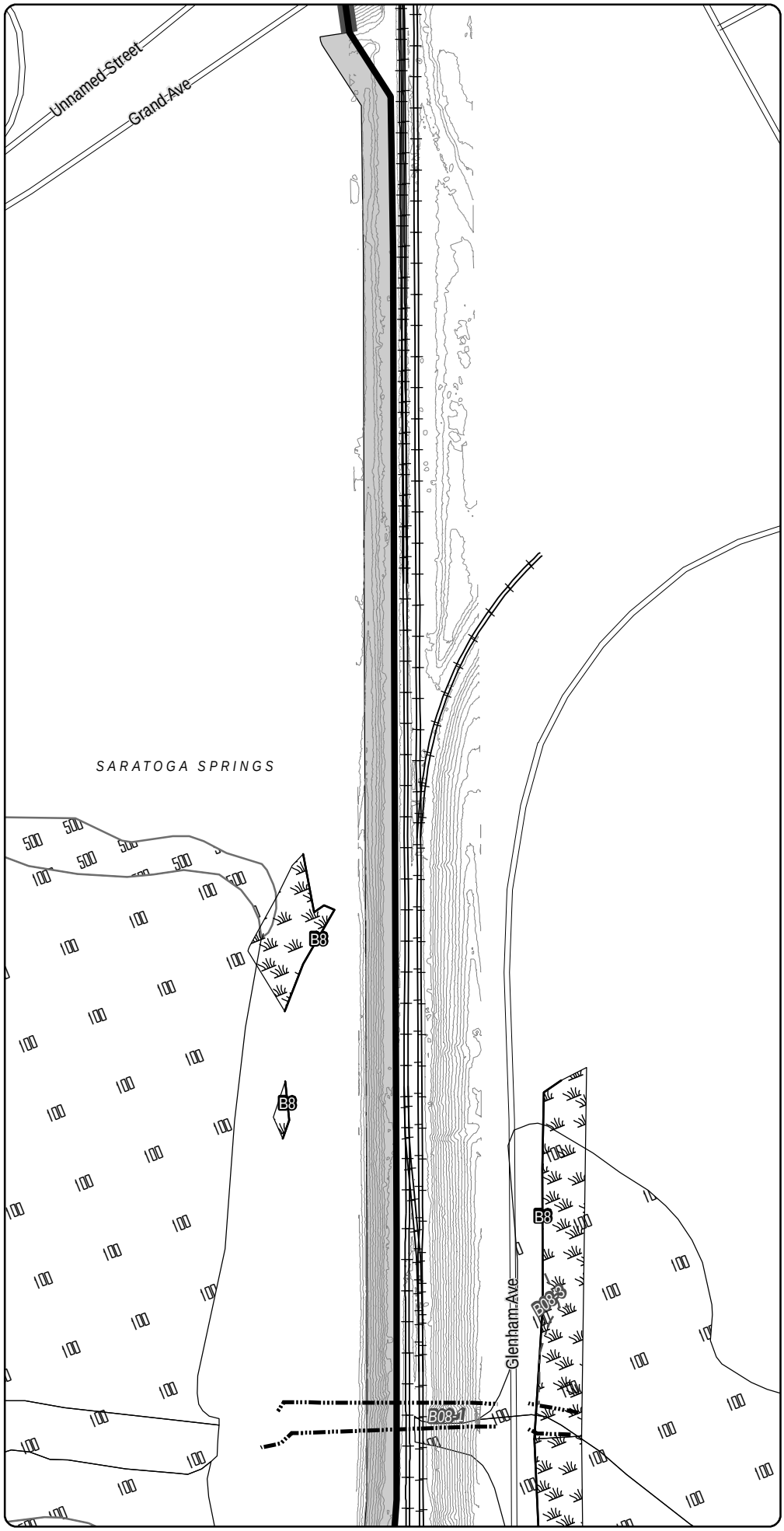

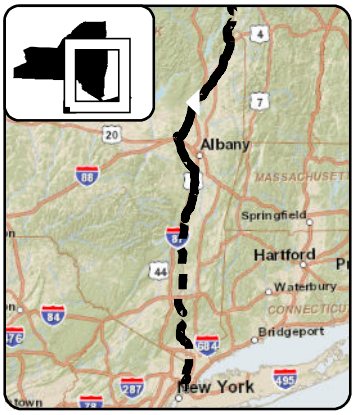

LEGEND

- CHPE Project Milepost
- Proposed CHPE Terrestrial Route HVDC
- Proposed CHPE Submarine Route HVDC
- Proposed CHPE Terrestrial Route HVAC
- Preliminary Construction Corridor
- Perennial Stream Top of Bank
- Intermittent Stream
- Ditch
- Wetland Delineation Line
- Wetland
- 100 Year Flood Zone
- 500 Year Flood Zone
- Hydrography
- Town Boundary
- County Boundary
- Proposed HDD Location
- Proposed Pipe Bridge Location
- Roads
- Rail Line
- Contour - 2'

0 100 200
Feet

Transmission Developers Inc.

Champlain Hudson Power Express Project

Champlain Hudson Power Express Inc.

Plan View Map
Terrestrial Route

Sheet 138 of 370

Prepared on 2/27/2012

by: HDR & TRC

DATA SOURCES: ESRI, NYSDOT, FEMA, NYDEC, NWI, TDI, TRC

R:\Projects\GIS_2009\168272_TDI_Hudson\MXD\USACE\Terrestrial_Route_8x11_usace_2012.mxd

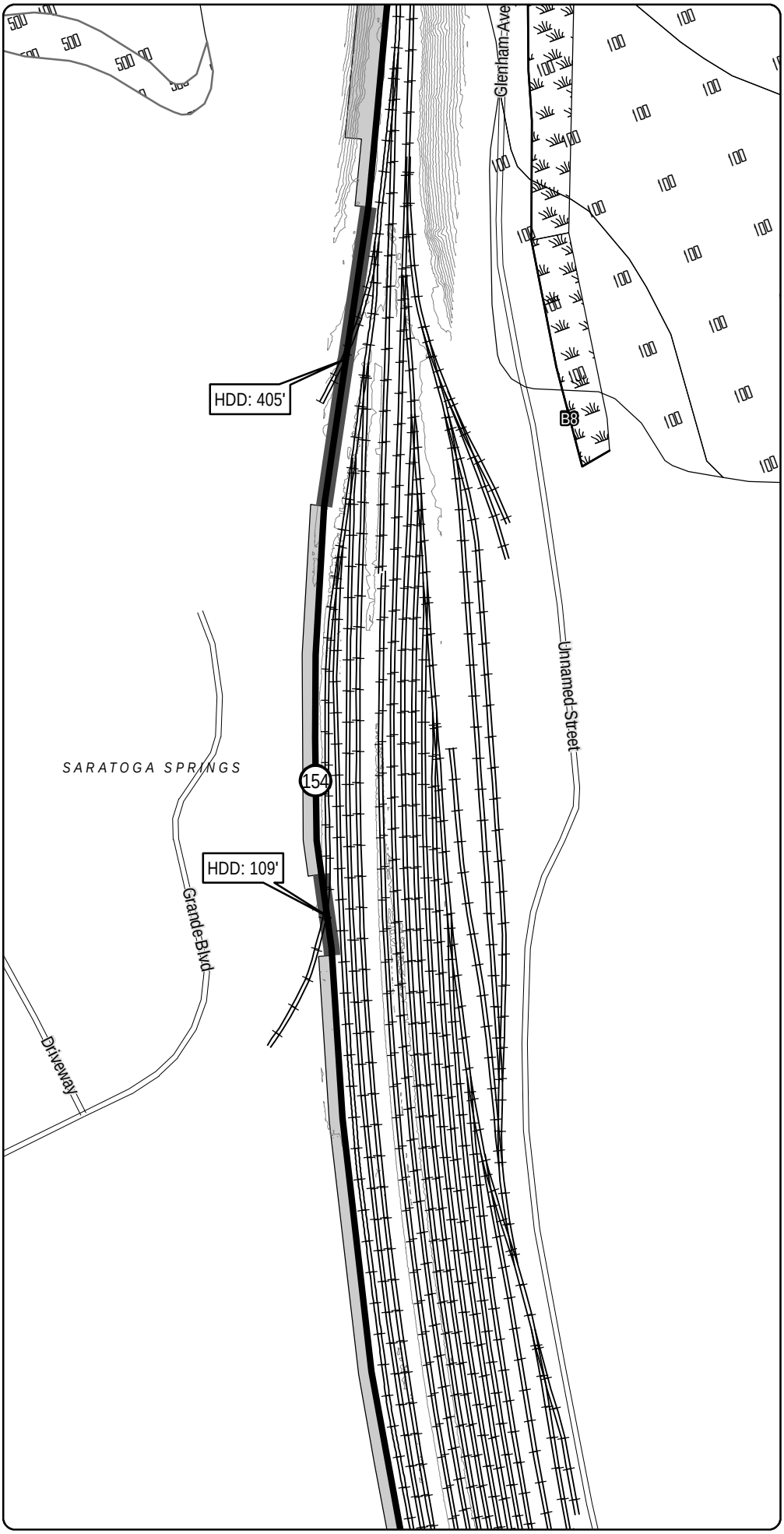

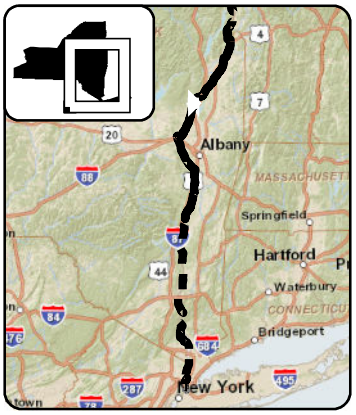

LEGEND

- CHPE Project Milepost
- Proposed CHPE Terrestrial Route HVDC
- Proposed CHPE Submarine Route HVDC
- Proposed CHPE Terrestrial Route HVAC
- Preliminary Construction Corridor
- Perennial Stream Top of Bank
- Intermittent Stream
- Ditch
- Wetland Delineation Line
- Wetland
- 100 Year Flood Zone
- 500 Year Flood Zone
- Hydrography
- Town Boundary
- County Boundary
- Proposed HDD Location
- Proposed Pipe Bridge Location
- Roads
- Rail Line
- Contour - 2'

N

0 100 200

Feet

Transmission Developers Inc.

Champlain Hudson Power Express Project

Champlain Hudson Power Express Inc.

Plan View Map

Terrestrial Route

Sheet 139 of 370

Prepared on 2/27/2012

by: HDR & TRC

DATA SOURCES: ESRI, NYSDOT, FEMA, NYDEC, NWI, TDI, TRC

R:\Projects\GIS_2009\168272_TDI_Hudson\MXD\USACE\Terrestrial_Route_8x11_usace_2012.mxd

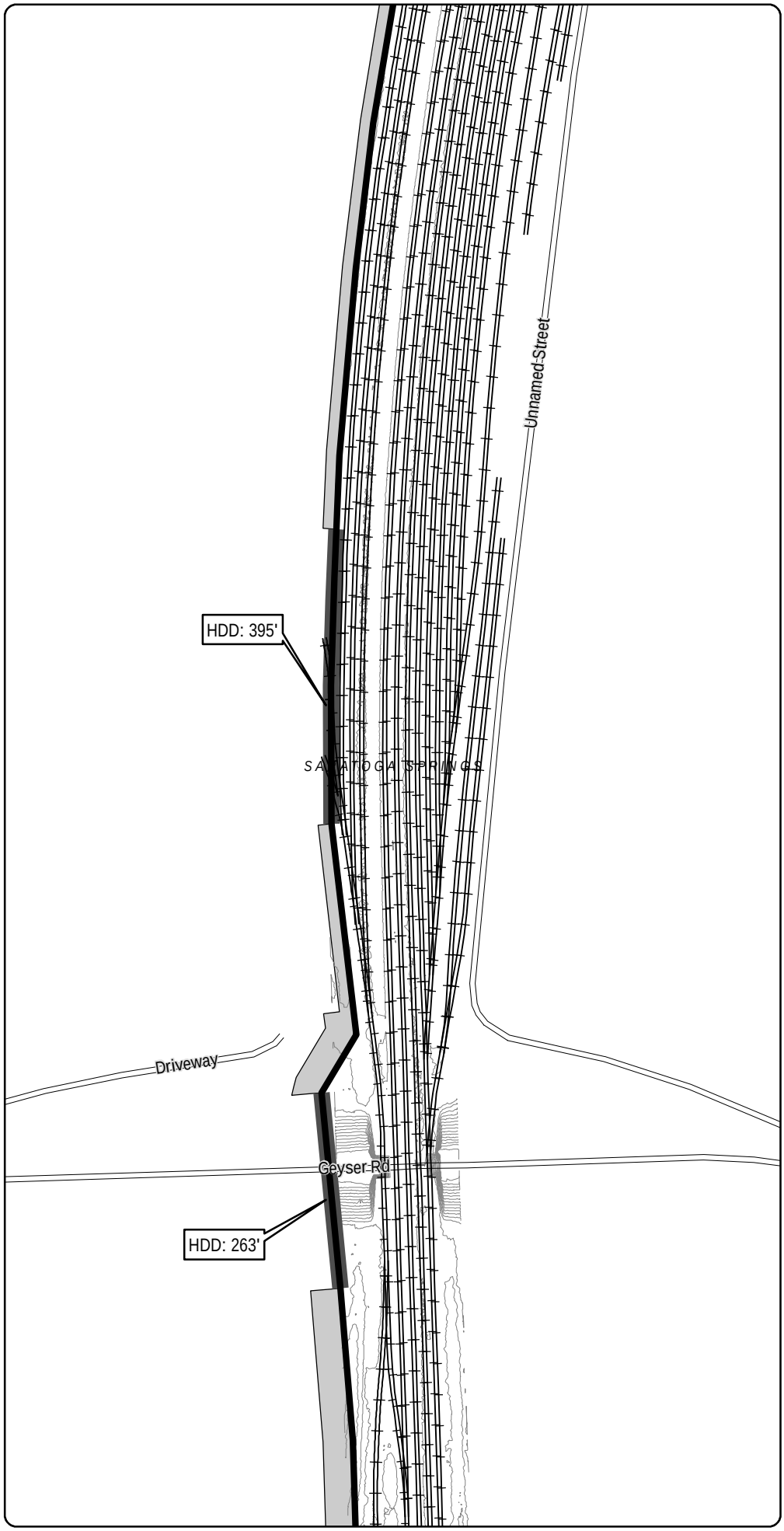

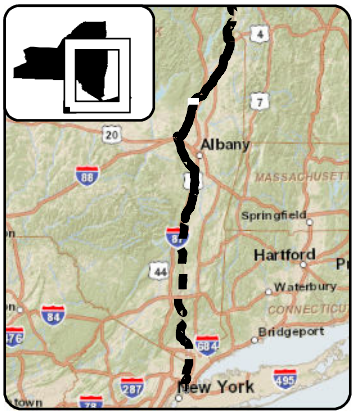

LEGEND

- CHPE Project Milepost
- Proposed CHPE Terrestrial Route HVDC
- Proposed CHPE Submarine Route HVDC
- Proposed CHPE Terrestrial Route HVAC
- Preliminary Construction Corridor
- Perennial Stream Top of Bank
- Intermittent Stream
- Ditch
- Wetland Delineation Line
- Wetland
- 100 Year Flood Zone
- 500 Year Flood Zone
- Hydrography
- Town Boundary
- County Boundary
- Proposed HDD Location
- Proposed Pipe Bridge Location
- Roads
- Rail Line
- Contour - 2'

0 100 200
Feet

Transmission Developers Inc.

Champlain Hudson Power Express Project

Champlain Hudson Power Express Inc.

Plan View Map

Terrestrial Route

Sheet 140 of 370

Prepared on 2/27/2012

by: HDR & TRC

DATA SOURCES: ESRI, NYSDOT, FEMA, NYDEC, NWI, TDI, TRC

R:\Projects\GIS_2009\168272_TDI_Hudson\MXD\USACE\Terrestrial_Route_8x11_usace_2012.mxd

Sheet 140

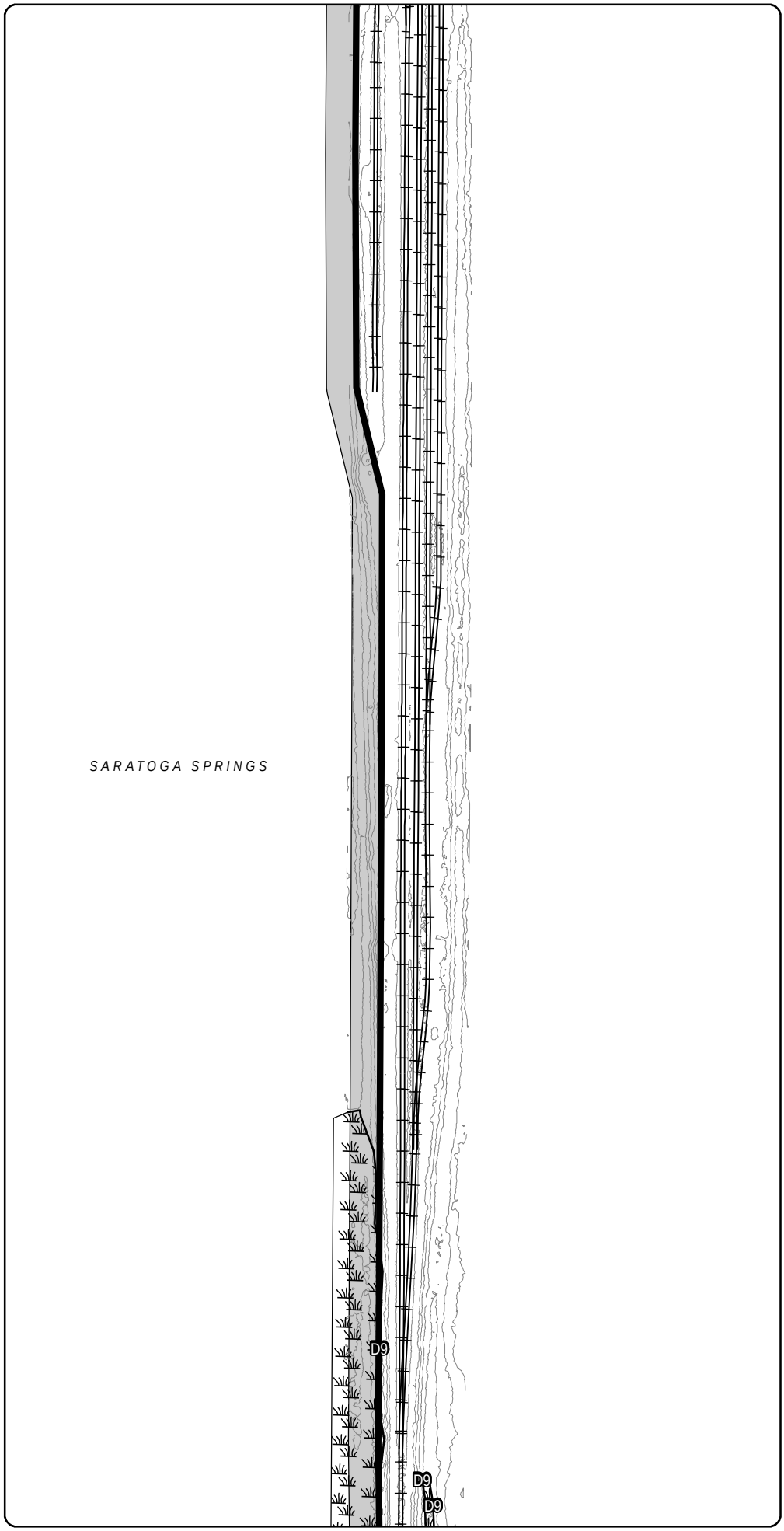

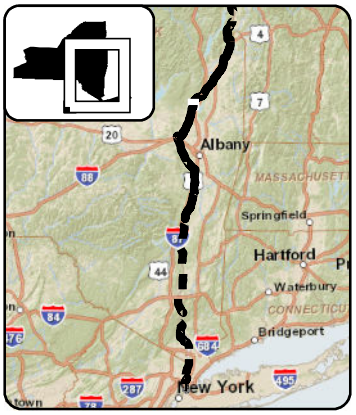

LEGEND

- CHPE Project Milepost
- Proposed CHPE Terrestrial Route HVDC
- Proposed CHPE Submarine Route HVDC
- Proposed CHPE Terrestrial Route HVAC
- Preliminary Construction Corridor
- Perennial Stream Top of Bank
- Intermittent Stream
- Ditch
- Wetland Delineation Line
- Wetland
- 100 Year Flood Zone
- 500 Year Flood Zone
- Hydrography
- Town Boundary
- County Boundary
- Proposed HDD Location
- Proposed Pipe Bridge Location
- Roads
- Rail Line
- Contour - 2'

N

0 100 200

Feet

Transmission Developers Inc.

Champlain Hudson Power Express Project

Champlain Hudson Power Express Inc.

Plan View Map

Terrestrial Route

Sheet 141 of 370

Prepared on 2/27/2012

by: HDR & TRC

DATA SOURCES: ESRI, NYSDOT, FEMA, NYDEC, NWI, TDI, TRC

Sheet 142

R:\Projects\GIS_2009\168272_TDI_Hudson\MXD\USACE\Terrestrial_Route_8x11_usace_2012.mxd

Sheet 141



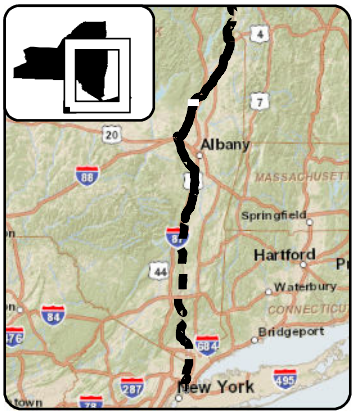

LEGEND

- CHPE Project Milepost
- Proposed CHPE Terrestrial Route HVDC
- Proposed CHPE Submarine Route HVDC
- Proposed CHPE Terrestrial Route HVAC
- Preliminary Construction Corridor
- Perennial Stream Top of Bank
- Intermittent Stream
- Ditch
- Wetland Delineation Line
- Wetland
- 100 Year Flood Zone
- 500 Year Flood Zone
- Hydrography
- Town Boundary
- County Boundary
- Proposed HDD Location
- Proposed Pipe Bridge Location
- Roads
- Rail Line
- Contour - 2'

N

0 100 200

Feet

Transmission Developers Inc.

Champlain Hudson Power Express Project

Champlain Hudson Power Express Inc.

Plan View Map

Terrestrial Route

Sheet 142 of 370

Prepared on 2/27/2012

by: HDR & TRC

DATA SOURCES: ESRI, NYSDOT, FEMA, NYDEC, NWI, TDI, TRC

Sheet 143

R:\Projects\GIS_2009\168272_TDI_Hudson\MXD\USACE\Terrestrial_Route_8x11_usace_2012.mxd

Sheet 142

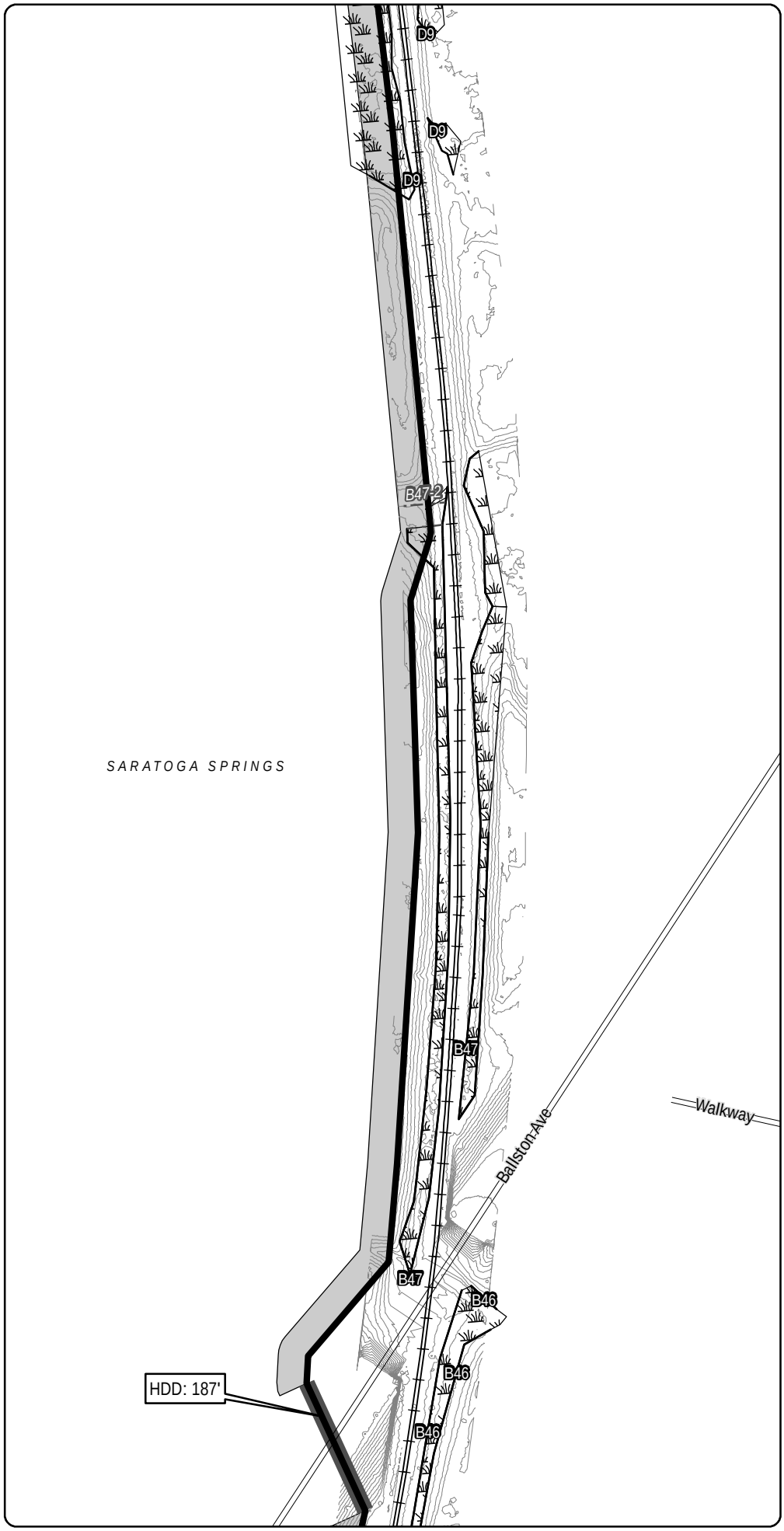

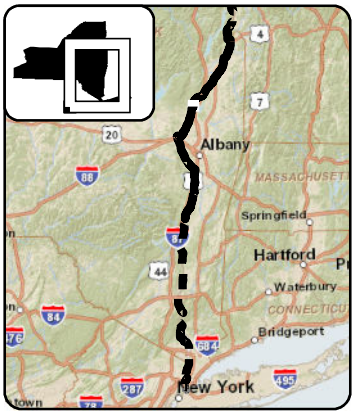

LEGEND

- CHPE Project Milepost
- Proposed CHPE Terrestrial Route HVDC
- Proposed CHPE Submarine Route HVDC
- Proposed CHPE Terrestrial Route HVAC
- Preliminary Construction Corridor
- Perennial Stream Top of Bank
- Intermittent Stream
- Ditch
- Wetland Delineation Line
- Wetland
- 100 Year Flood Zone
- 500 Year Flood Zone
- Hydrography
- Town Boundary
- County Boundary
- Proposed HDD Location
- Proposed Pipe Bridge Location
- Roads
- Rail Line
- Contour - 2'

N

0 100 200

Feet

Transmission Developers Inc.

Champlain Hudson Power Express Project

Champlain Hudson Power Express Inc.

Plan View Map

Terrestrial Route

Sheet 143 of 370

Prepared on 2/27/2012

by: HDR & TRC

DATA SOURCES: ESRI, NYSDOT, FEMA, NYDEC, NWI, TDI, TRC

Sheet 144

R:\Projects\GIS_2009\168272_TDI_Hudson\MXD\USACE\Terrestrial_Route_8x11_usace_2012.mxd

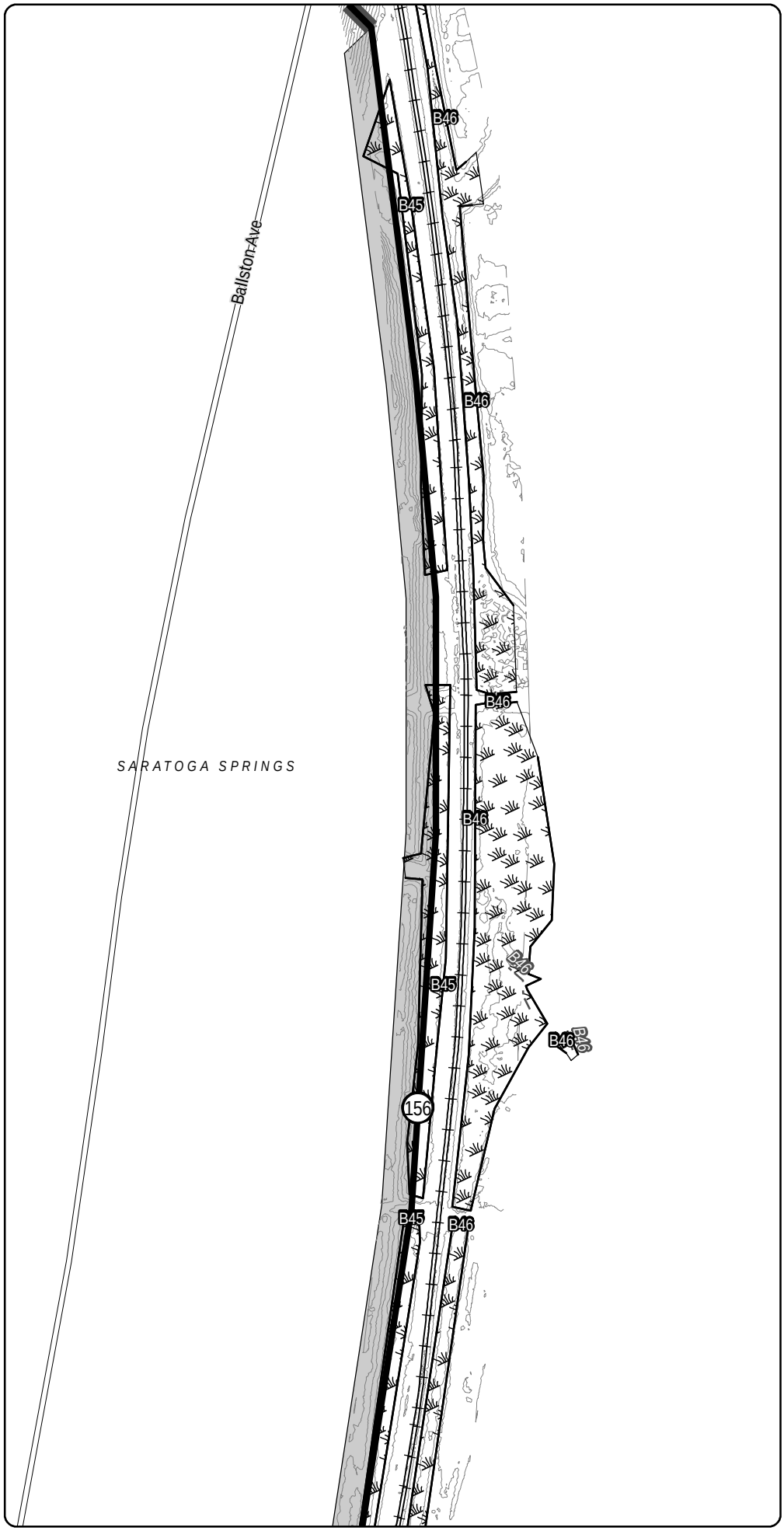

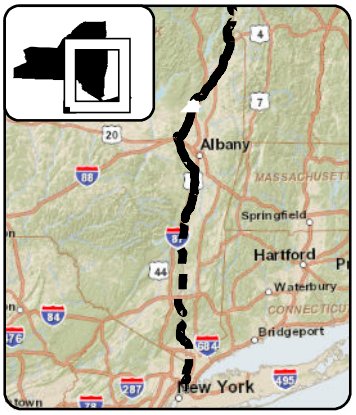

LEGEND

- CHPE Project Milepost
- Proposed CHPE Terrestrial Route HVDC
- Proposed CHPE Submarine Route HVDC
- Proposed CHPE Terrestrial Route HVAC
- Preliminary Construction Corridor
- Perennial Stream Top of Bank
- Intermittent Stream
- Ditch
- Wetland Delineation Line
- Wetland
- 100 Year Flood Zone
- 500 Year Flood Zone
- Hydrography
- Town Boundary
- County Boundary
- Proposed HDD Location
- Proposed Pipe Bridge Location
- Roads
- Rail Line
- Contour - 2'

0 100 200
Feet

Transmission Developers Inc.

Champlain Hudson Power Express Project

Champlain Hudson Power Express Inc.

Plan View Map

Terrestrial Route

Sheet 144 of 370

Prepared on 2/27/2012

by: HDR & TRC

DATA SOURCES: ESRI, NYSDOT, FEMA, NYDEC, NWI, TDI, TRC

R:\Projects\GIS_2009\168272_TDI_Hudson\MXD\USACE\Terrestrial_Route_8x11_usace_2012.mxd

Sheet 144

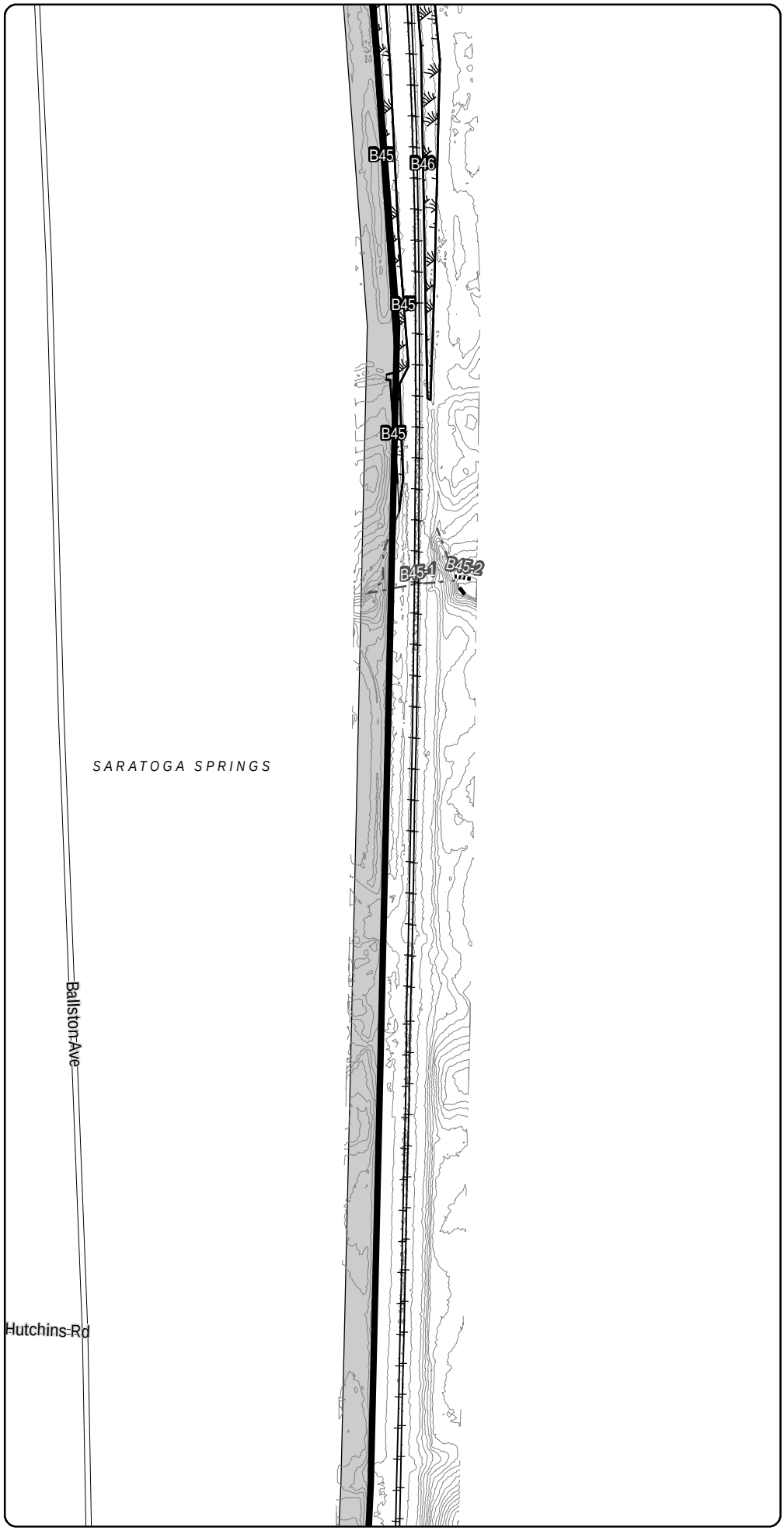

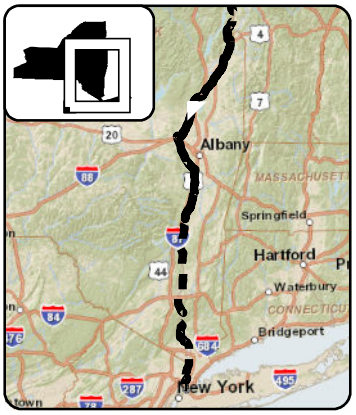

LEGEND

- CHPE Project Milepost
- Proposed CHPE Terrestrial Route HVDC
- Proposed CHPE Submarine Route HVDC
- Proposed CHPE Terrestrial Route HVAC
- Preliminary Construction Corridor
- Perennial Stream Top of Bank
- Intermittent Stream
- Ditch
- Wetland Delineation Line
- Wetland
- 100 Year Flood Zone
- 500 Year Flood Zone
- Hydrography
- Town Boundary
- County Boundary
- Proposed HDD Location
- Proposed Pipe Bridge Location
- Roads
- Rail Line
- Contour - 2'

0 100 200
Feet

Transmission Developers Inc.

Champlain Hudson Power Express Project

Champlain Hudson Power Express Inc.

Plan View Map

Terrestrial Route

Sheet 145 of 370

Prepared on 2/27/2012

by: HDR & TRC

DATA SOURCES: ESRI, NYSDOT, FEMA, NYDEC, NWI, TDI, TRC

Sheet 146

R:\Projects\GIS_2009\168272_TDI_Hudson\MXD\USACE\Terrestrial_Route_8x11_usace_2012.mxd

Sheet 145

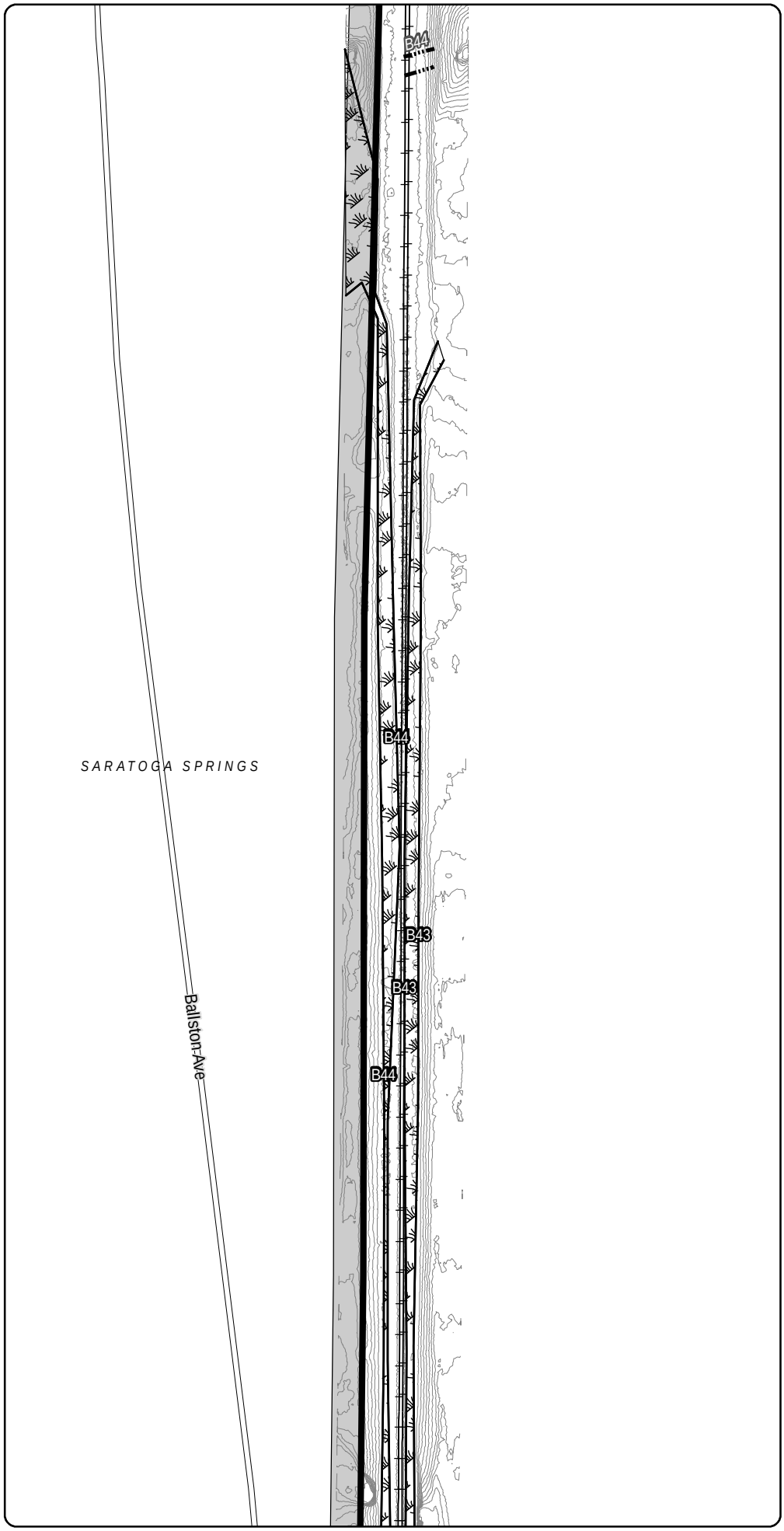

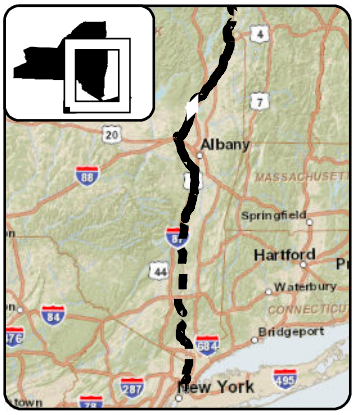

LEGEND

- CHPE Project Milepost
- Proposed CHPE Terrestrial Route HVDC
- Proposed CHPE Submarine Route HVDC
- Proposed CHPE Terrestrial Route HVAC
- Preliminary Construction Corridor
- Perennial Stream Top of Bank
- Intermittent Stream
- Ditch
- Wetland Delineation Line
- Wetland
- 100 Year Flood Zone
- 500 Year Flood Zone
- Hydrography
- Town Boundary
- County Boundary
- Proposed HDD Location
- Proposed Pipe Bridge Location
- Roads
- Rail Line
- Contour - 2'

0 100 200
Feet

Transmission Developers Inc.

Champlain Hudson Power Express Project

Champlain Hudson Power Express Inc.

Plan View Map

Terrestrial Route

Sheet 146 of 370

Prepared on 2/27/2012

by: HDR & TRC

DATA SOURCES: ESRI, NYSDOT, FEMA, NYDEC, NWI, TDI, TRC

Sheet 147

R:\Projects\GIS_2009\168272_TDI_Hudson\MXD\USACE\Terrestrial_Route_8x11_usace_2012.mxd

Sheet 146

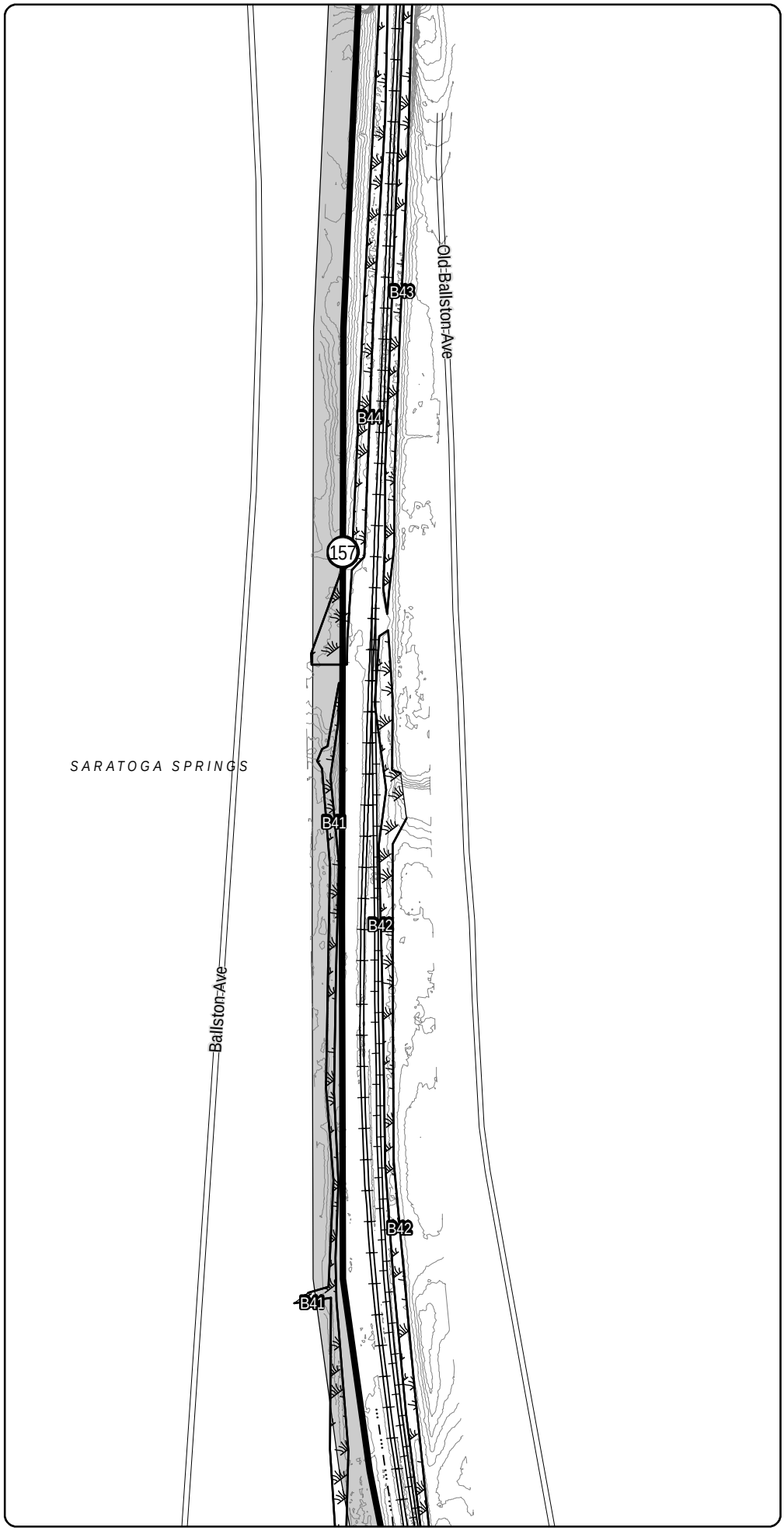

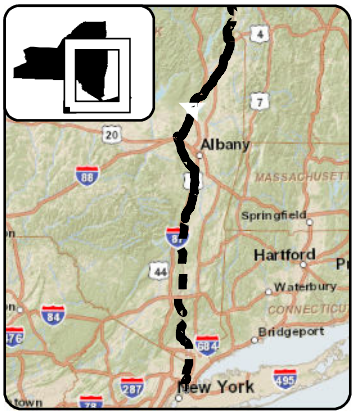

LEGEND

- CHPE Project Milepost
- Proposed CHPE Terrestrial Route HVDC
- Proposed CHPE Submarine Route HVDC
- Proposed CHPE Terrestrial Route HVAC
- Preliminary Construction Corridor
- Perennial Stream Top of Bank
- Intermittent Stream
- Ditch
- Wetland Delineation Line
- Wetland
- 100 Year Flood Zone
- 500 Year Flood Zone
- Hydrography
- Town Boundary
- County Boundary
- Proposed HDD Location
- Proposed Pipe Bridge Location
- Roads
- Rail Line
- Contour - 2'

0 100 200
Feet

Transmission Developers Inc.

Champlain Hudson Power Express Project

Champlain Hudson Power Express Inc.

Plan View Map

Terrestrial Route

Sheet 147 of 370

Prepared on 2/27/2012

by: HDR & TRC

DATA SOURCES: ESRI, NYSDOT, FEMA, NYDEC, NWI, TDI, TRC

Sheet 148

R:\Projects\GIS_2009\168272_TDI_Hudson\MXD\USACE\Terrestrial_Route_8x11_usace_2012.mxd

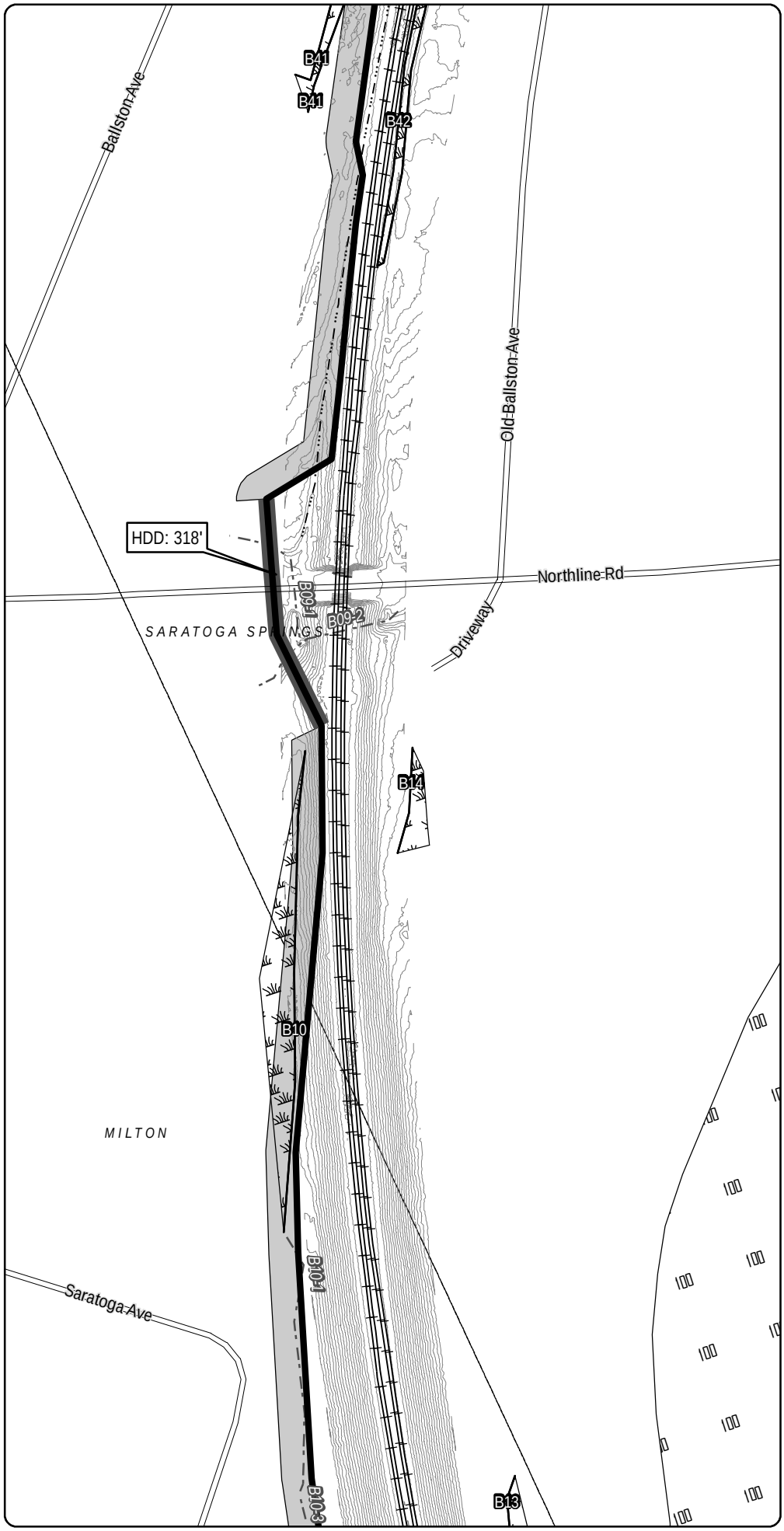

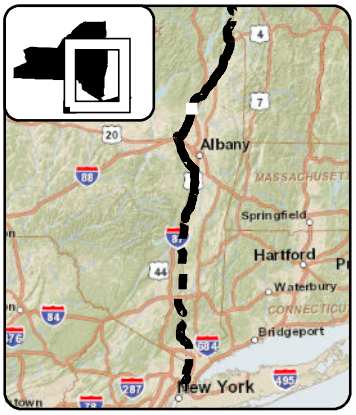

LEGEND

- CHPE Project Milepost
- Proposed CHPE Terrestrial Route HVDC
- Proposed CHPE Submarine Route HVDC
- Proposed CHPE Terrestrial Route HVAC
- Preliminary Construction Corridor
- Perennial Stream Top of Bank
- Intermittent Stream
- Ditch
- Wetland Delineation Line
- Wetland
- 100 Year Flood Zone
- 500 Year Flood Zone
- Hydrography
- Town Boundary
- County Boundary
- Proposed HDD Location
- Proposed Pipe Bridge Location
- Roads
- Rail Line
- Contour - 2'

0 100 200
Feet

Transmission Developers Inc.

Champlain Hudson Power Express Project

Champlain Hudson Power Express Inc.

Plan View Map

Terrestrial Route

Sheet 148 of 370

Prepared on 2/27/2012

by: HDR & TRC

DATA SOURCES: ESRI, NYSDOT, FEMA, NYDEC, NWI, TDI, TRC

R:\Projects\GIS_2009\168272_TDI_Hudson\MXD\USACE\Terrestrial_Route_8x11_usace_2012.mxd

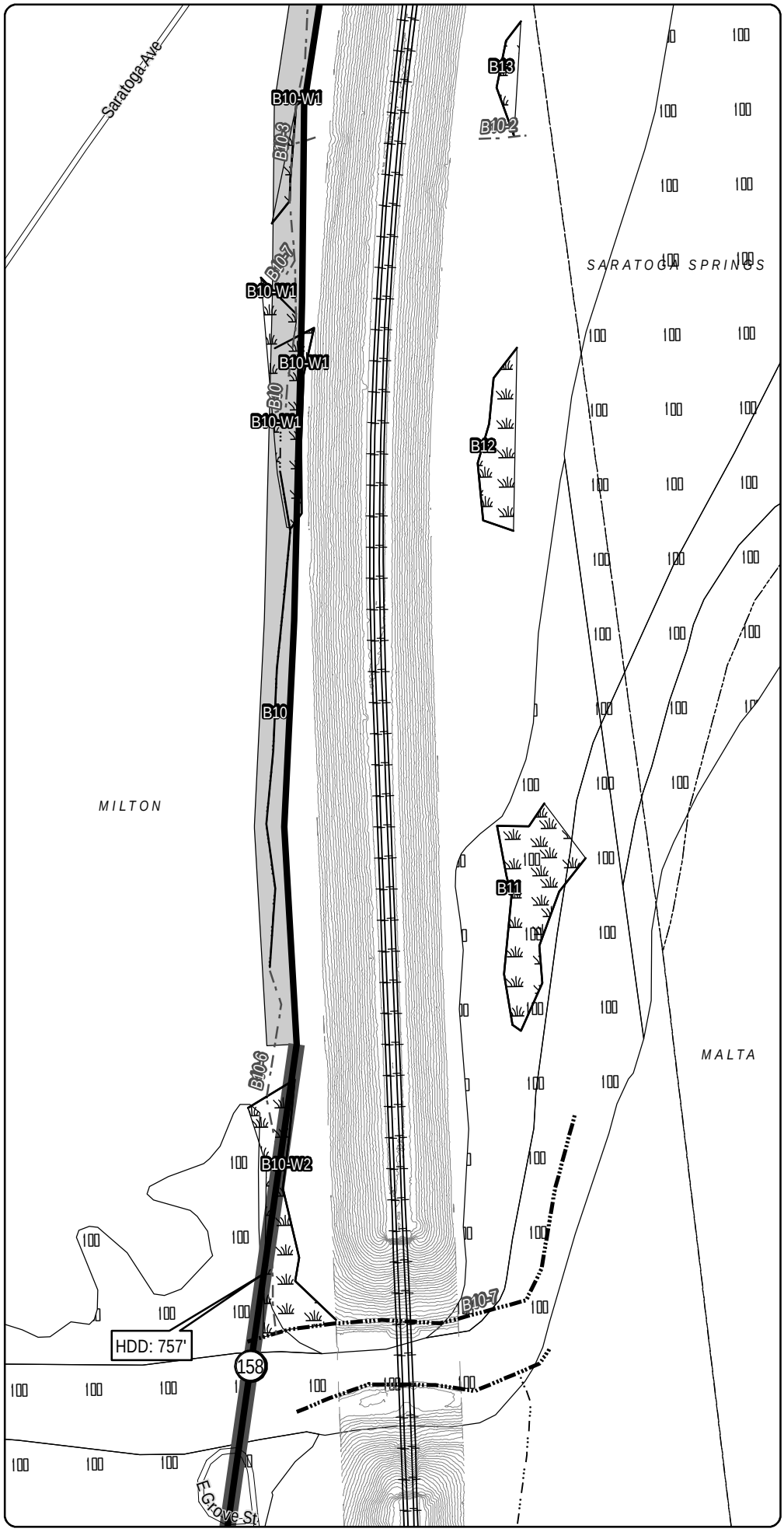

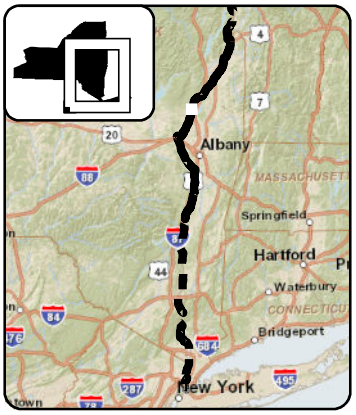

LEGEND

- CHPE Project Milepost
- Proposed CHPE Terrestrial Route HVDC
- Proposed CHPE Submarine Route HVDC
- Proposed CHPE Terrestrial Route HVAC
- Preliminary Construction Corridor
- Perennial Stream Top of Bank
- Intermittent Stream
- Ditch
- Wetland Delineation Line
- Wetland
- 100 Year Flood Zone
- 500 Year Flood Zone
- Hydrography
- Town Boundary
- County Boundary
- Proposed HDD Location
- Proposed Pipe Bridge Location
- Roads
- Rail Line
- Contour - 2'

0 100 200
Feet

Transmission Developers Inc.

Champlain Hudson Power Express Project

Champlain Hudson Power Express Inc.

Plan View Map
Terrestrial Route

Sheet 149 of 370

Prepared on 2/27/2012

by: HDR & TRC

DATA SOURCES: ESRI, NYSDOT, FEMA, NYDEC, NWI, TDI, TRC

R:\Projects\GIS_2009\168272_TDI_Hudson\MXD\USACE\Terrestrial_Route_8x11_usace_2012.mxd

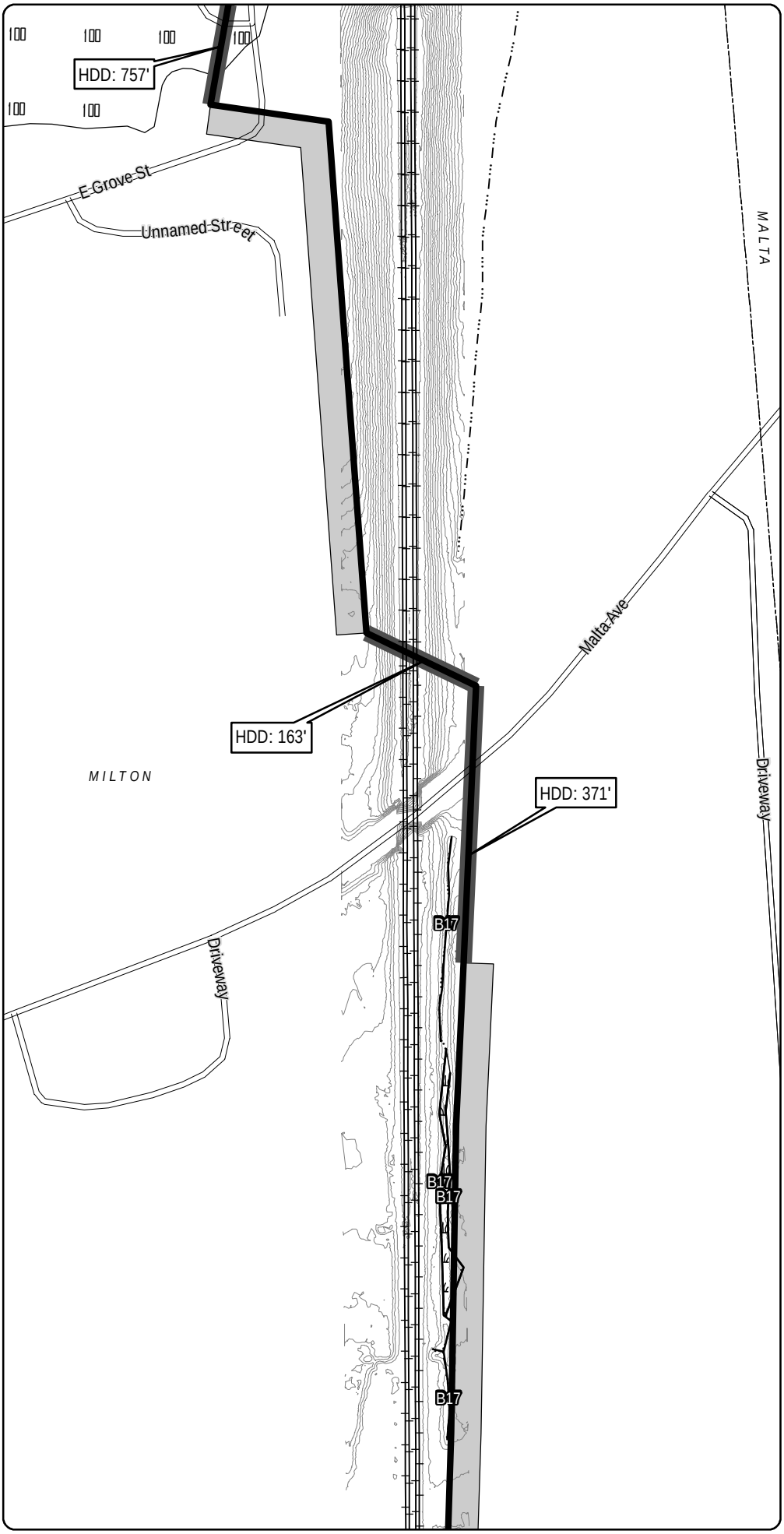

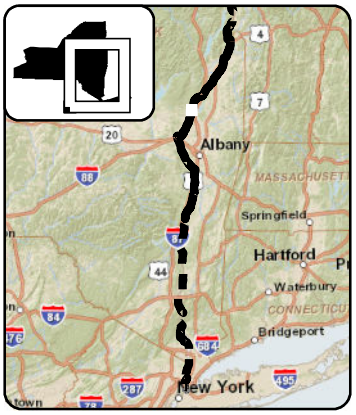

LEGEND

- CHPE Project Milepost
- Proposed CHPE Terrestrial Route HVDC
- Proposed CHPE Submarine Route HVDC
- Proposed CHPE Terrestrial Route HVAC
- Preliminary Construction Corridor
- Perennial Stream Top of Bank
- Intermittent Stream
- Ditch
- Wetland Delineation Line
- Wetland
- 100 Year Flood Zone
- 500 Year Flood Zone
- Hydrography
- Town Boundary
- County Boundary
- Proposed HDD Location
- Proposed Pipe Bridge Location
- Roads
- Rail Line
- Contour - 2'

N

0 100 200

Feet

Transmission Developers Inc.

Champlain Hudson Power Express Project

Champlain Hudson Power Express Inc.

Plan View Map

Terrestrial Route

Sheet 150 of 370

Prepared on 2/27/2012

by: HDR & TRC

DATA SOURCES: ESRI, NYSDOT, FEMA, NYDEC, NWI, TDI, TRC

R:\Projects\GIS_2009\168272_TDI_Hudson\MXD\USACE\Terrestrial_Route_8x11_usace_2012.mxd

Sheet 150

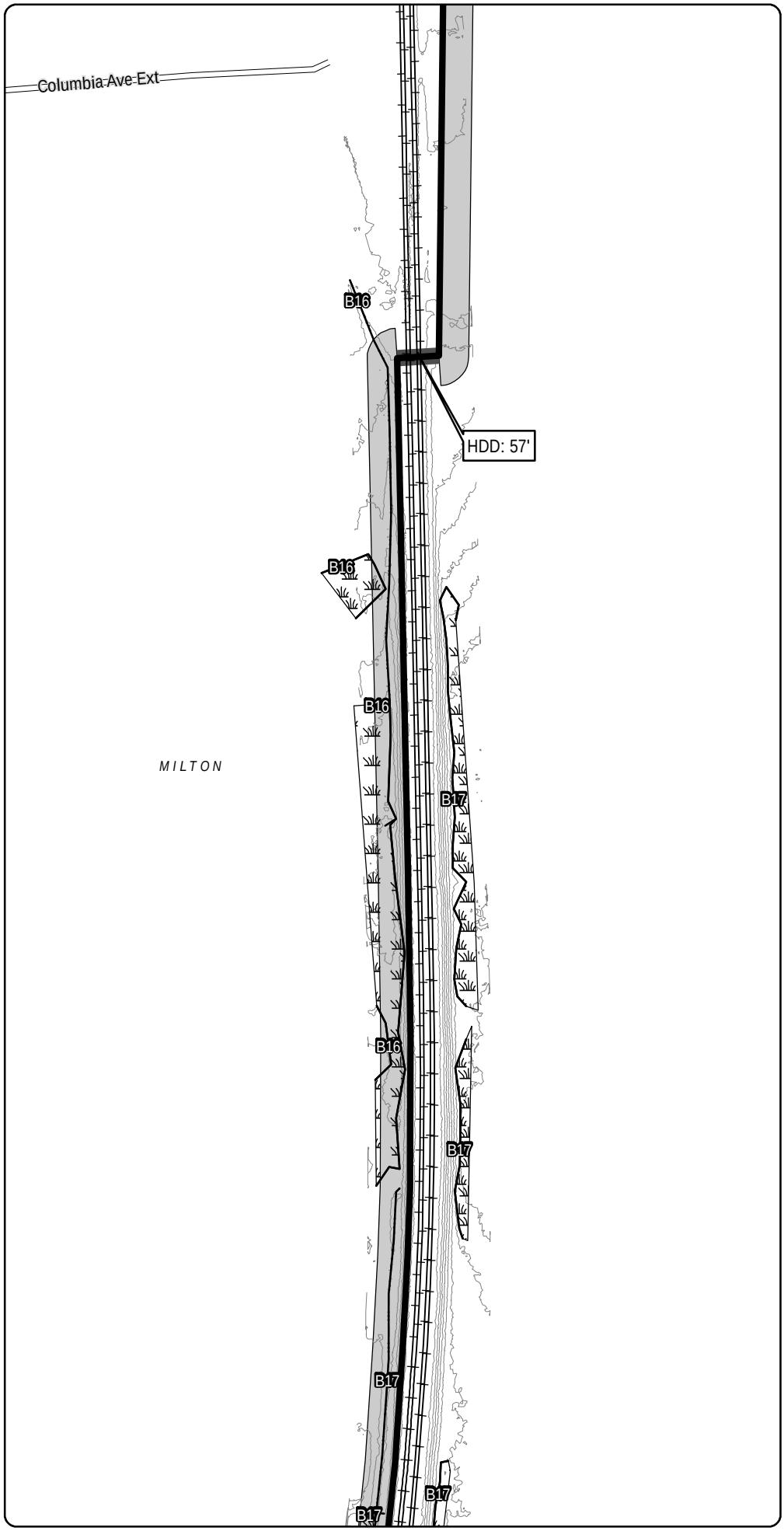

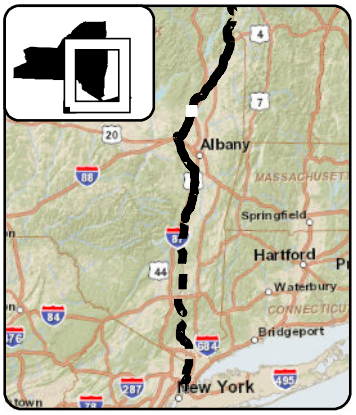

LEGEND

- CHPE Project Milepost
- Proposed CHPE Terrestrial Route HVDC
- Proposed CHPE Submarine Route HVDC
- Proposed CHPE Terrestrial Route HVAC
- Preliminary Construction Corridor
- Perennial Stream Top of Bank
- Intermittent Stream
- Ditch
- Wetland Delineation Line
- Wetland
- 100 Year Flood Zone
- 500 Year Flood Zone
- Hydrography
- Town Boundary
- County Boundary
- Proposed HDD Location
- Proposed Pipe Bridge Location
- Roads
- Rail Line
- Contour - 2'

N

0 100 200

Feet

Transmission Developers Inc.

Champlain Hudson Power Express Project

Champlain Hudson Power Express Inc.

Plan View Map

Terrestrial Route

Sheet 151 of 370

Prepared on 2/27/2012

by: HDR & TRC

DATA SOURCES: ESRI, NYSDOT, FEMA, NYDEC, NWI, TDI, TRC

Sheet 152

R:\Projects\GIS_2009\168272_TDI_Hudson\MXD\USACE\Terrestrial_Route_8x11_usace_2012.mxd

Sheet 151

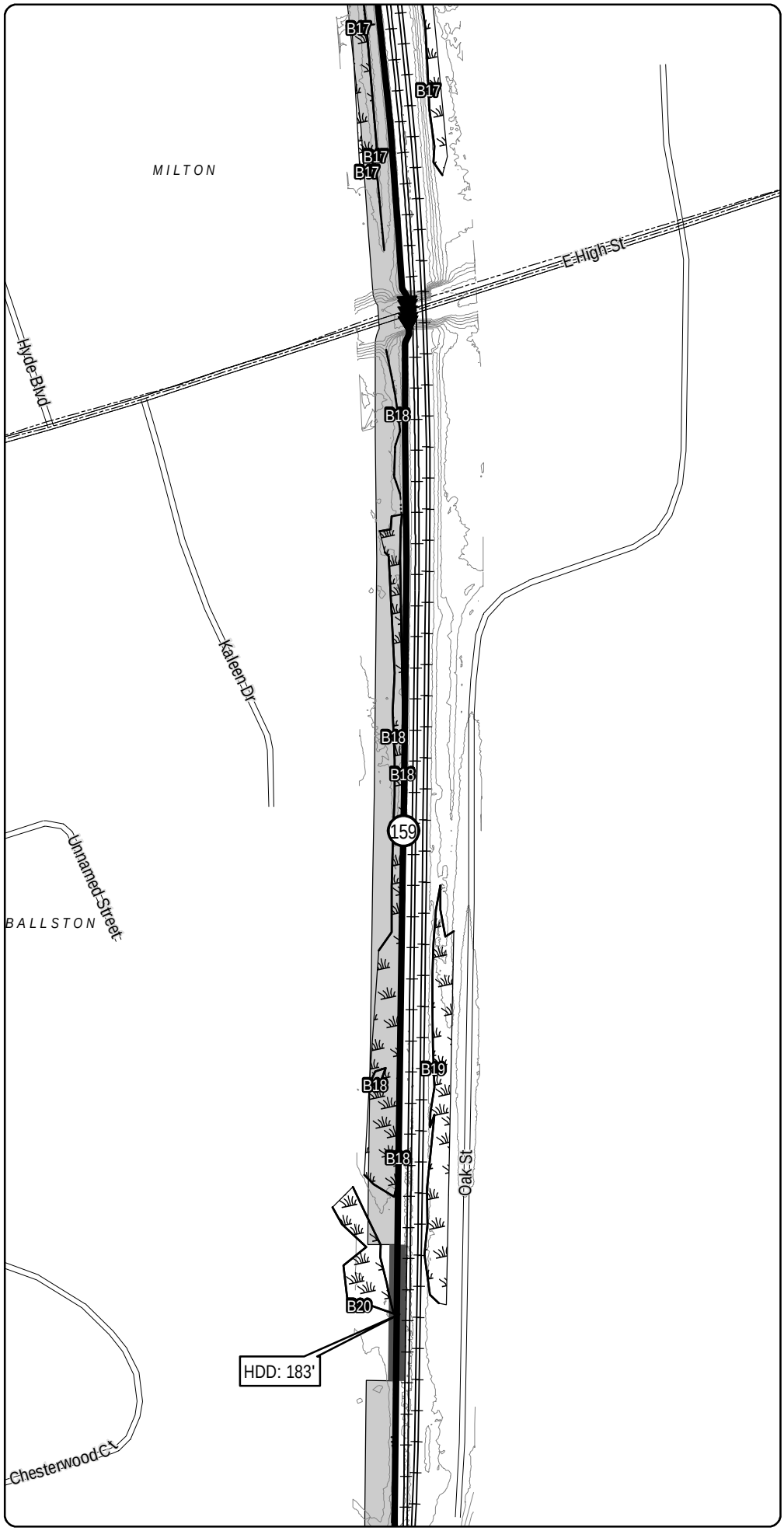

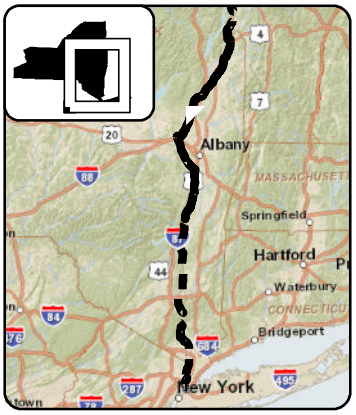

LEGEND

- CHPE Project Milepost
- Proposed CHPE Terrestrial Route HVDC
- Proposed CHPE Submarine Route HVDC
- Proposed CHPE Terrestrial Route HVAC
- Preliminary Construction Corridor
- Perennial Stream Top of Bank
- Intermittent Stream
- Ditch
- Wetland Delineation Line
- Wetland
- 100 Year Flood Zone
- 500 Year Flood Zone
- Hydrography
- Town Boundary
- County Boundary
- Proposed HDD Location
- Proposed Pipe Bridge Location
- Roads
- Rail Line
- Contour - 2'

0 100 200
Feet

Transmission Developers Inc.

Champlain Hudson Power Express Project

Champlain Hudson Power Express Inc.

Plan View Map

Terrestrial Route

Sheet 152 of 370

Prepared on 2/27/2012

by: HDR & TRC

DATA SOURCES: ESRI, NYSDOT, FEMA, NYDEC, NWI, TDI, TRC

Sheet 153

R:\Projects\GIS_2009\168272_TDI_Hudson\MXD\USACE\Terrestrial_Route_8x11_usace_2012.mxd

Sheet 152

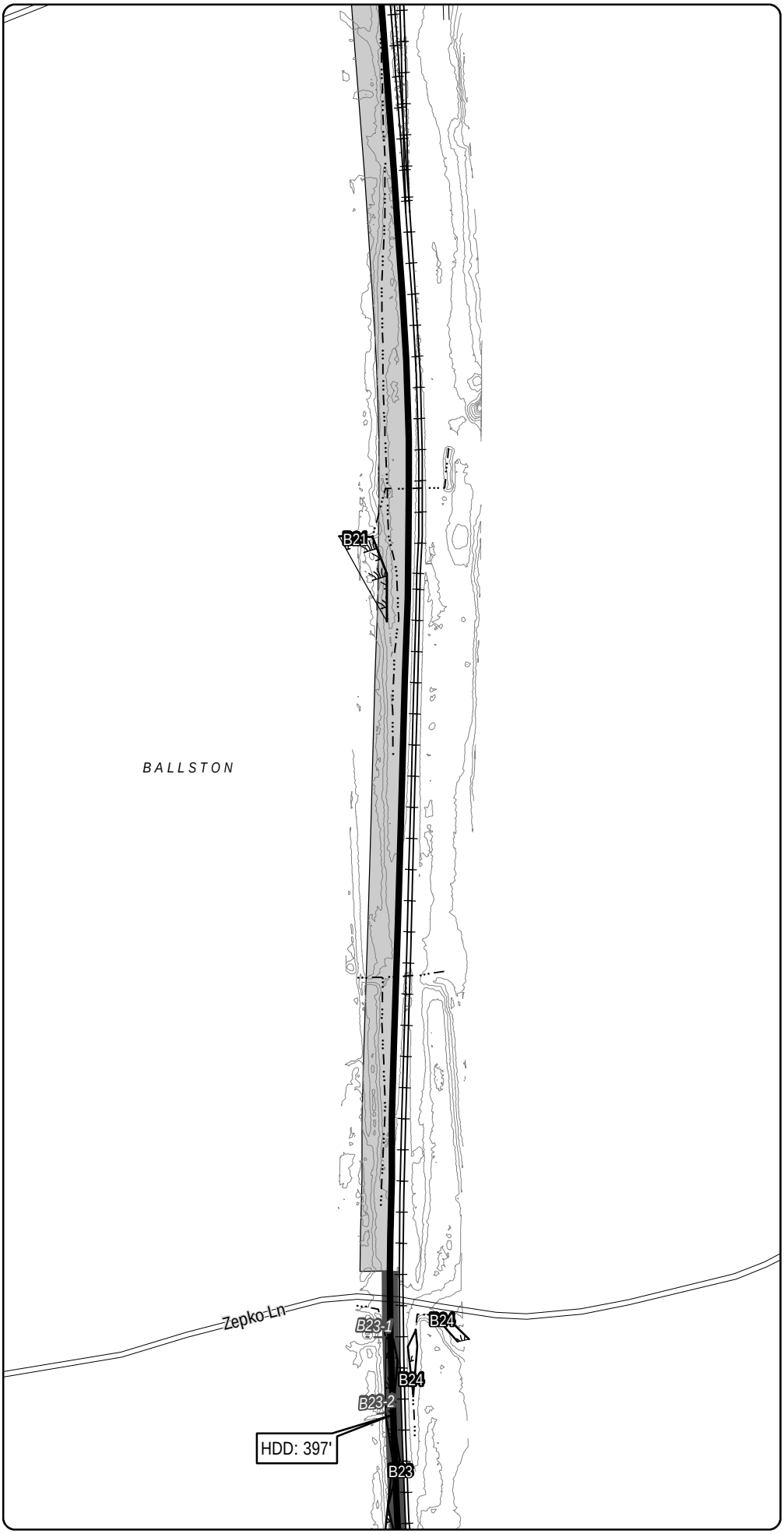

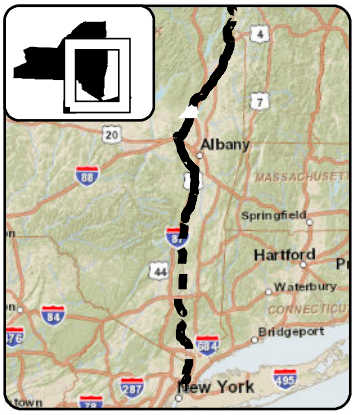

LEGEND

- CHPE Project Milepost
- Proposed CHPE Terrestrial Route HVDC
- Proposed CHPE Submarine Route HVDC
- Proposed CHPE Terrestrial Route HVAC
- Preliminary Construction Corridor
- Perennial Stream Top of Bank
- Intermittent Stream
- Ditch
- Wetland Delineation Line
- Wetland
- 100 Year Flood Zone
- 500 Year Flood Zone
- Hydrography
- Town Boundary
- County Boundary
- Proposed HDD Location
- Proposed Pipe Bridge Location
- Roads
- Rail Line
- Contour - 2'

0 100 200
Feet

Transmission Developers Inc.

Champlain Hudson Power Express Project

Champlain Hudson Power Express Inc.

Plan View Map

Terrestrial Route

Sheet 153 of 370

Prepared on 2/27/2012

by: HDR & TRC

DATA SOURCES: ESRI, NYSDOT, FEMA, NYDEC, NWI, TDI, TRC

Sheet 154

R:\Projects\GIS_2009\168272_TDI_Hudson\MXD\USACE\Terrestrial_Route_8x11_usace_2012.mxd

Sheet 153

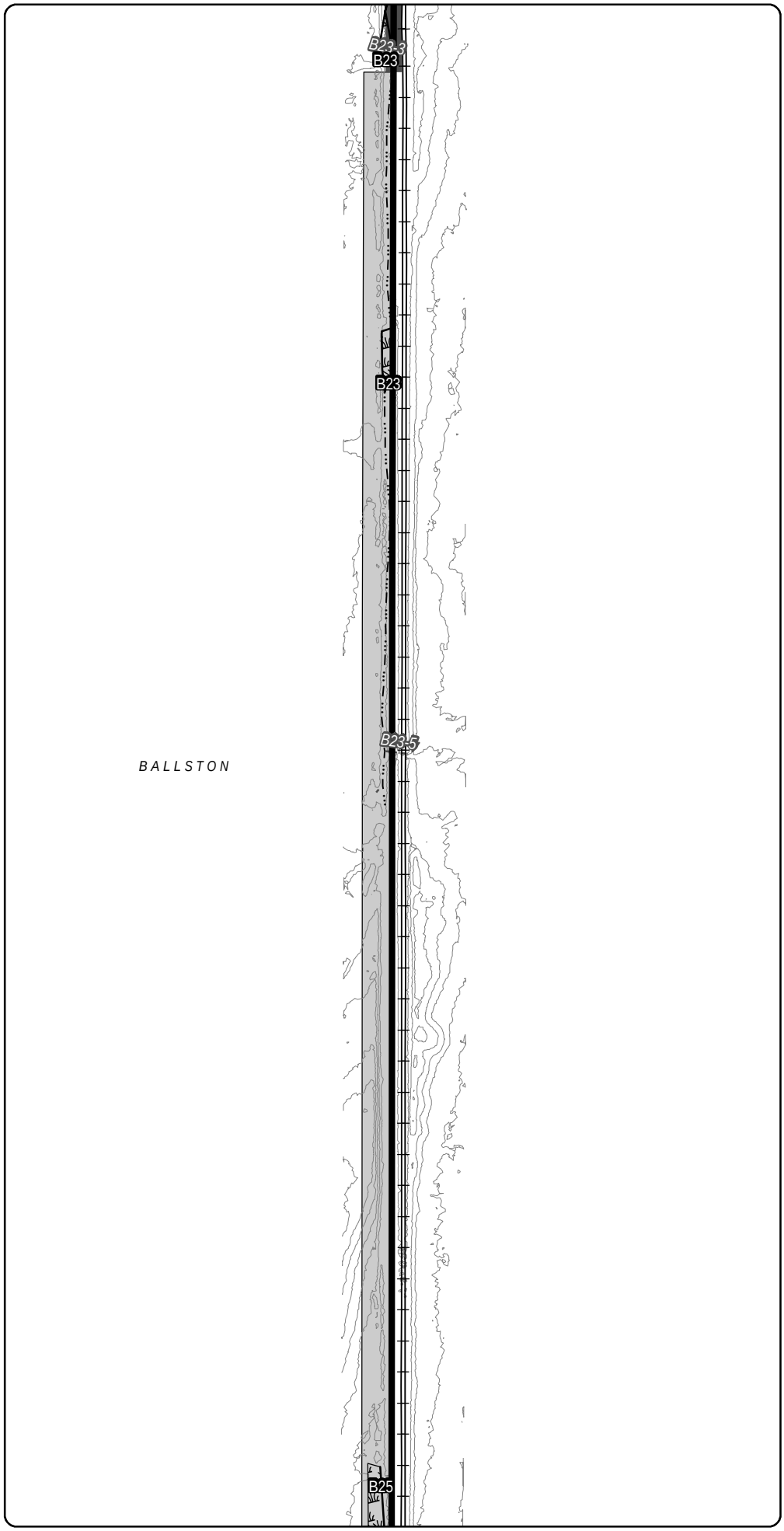

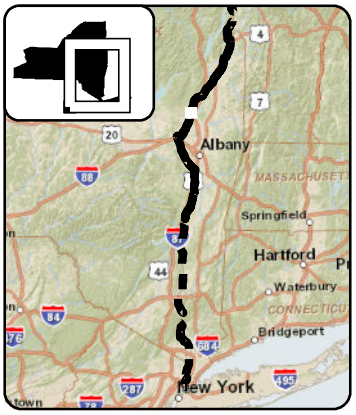

LEGEND

- CHPE Project Milepost
- Proposed CHPE Terrestrial Route HVDC
- Proposed CHPE Submarine Route HVDC
- Proposed CHPE Terrestrial Route HVAC
- Preliminary Construction Corridor
- Perennial Stream Top of Bank
- Intermittent Stream
- Ditch
- Wetland Delineation Line
- Wetland
- 100 Year Flood Zone
- 500 Year Flood Zone
- Hydrography
- Town Boundary
- County Boundary
- Proposed HDD Location
- Proposed Pipe Bridge Location
- Roads
- Rail Line
- Contour - 2'

0 100 200
Feet

Transmission Developers Inc.

Champlain Hudson Power Express Project

Champlain Hudson Power Express Inc.

Plan View Map

Terrestrial Route

Sheet 154 of 370

Prepared on 2/27/2012

by: HDR & TRC

DATA SOURCES: ESRI, NYSDOT, FEMA, NYDEC, NWI, TDI, TRC

Sheet 155

R:\Projects\GIS_2009\168272_TDI_Hudson\MXD\USACE\Terrestrial_Route_8x11_usace_2012.mxd

Sheet 154

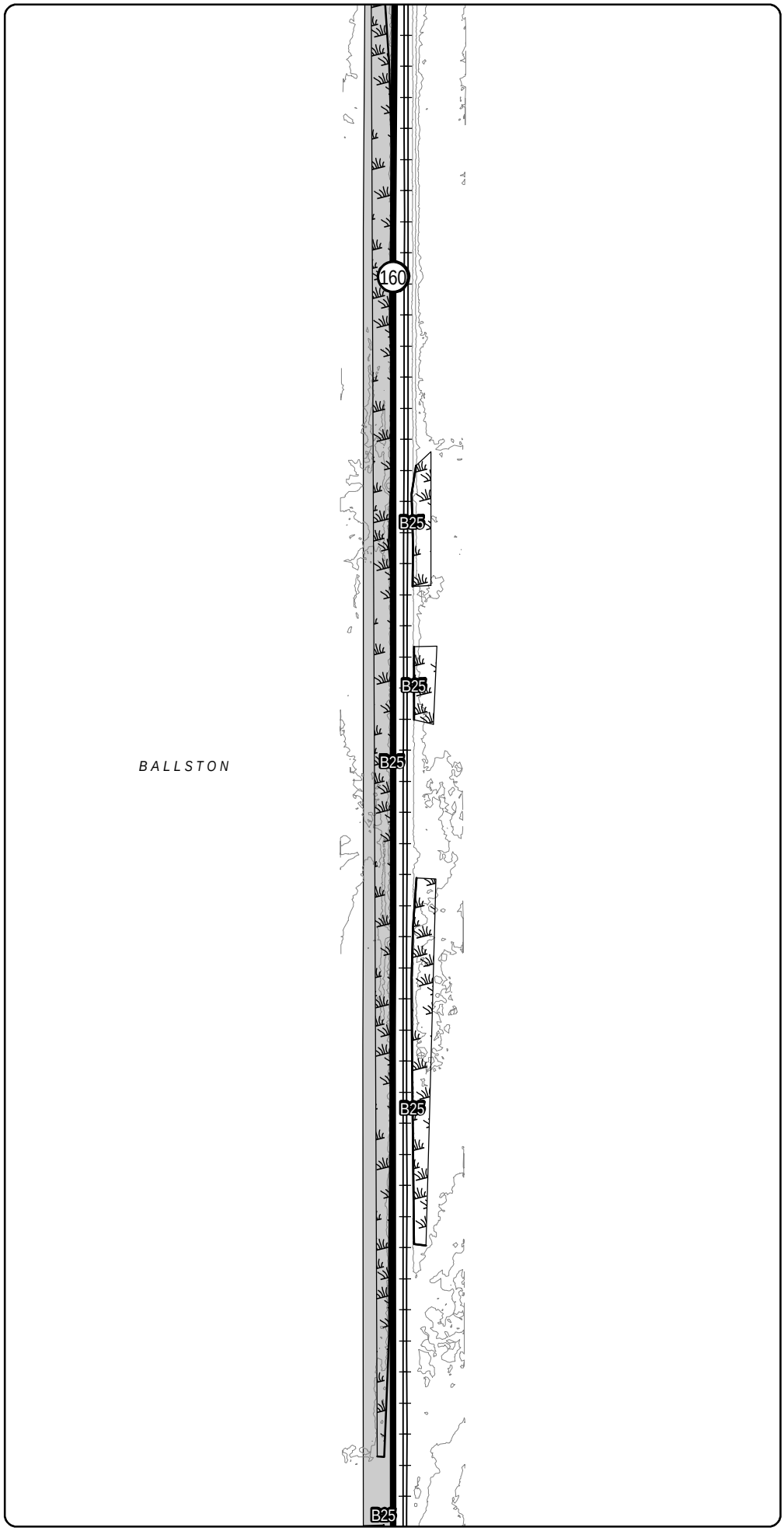

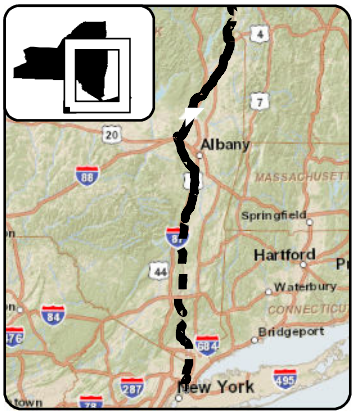

LEGEND

- CHPE Project Milepost
- Proposed CHPE Terrestrial Route HVDC
- Proposed CHPE Submarine Route HVDC
- Proposed CHPE Terrestrial Route HVAC
- Preliminary Construction Corridor
- Perennial Stream Top of Bank
- Intermittent Stream
- Ditch
- Wetland Delineation Line
- Wetland
- 100 Year Flood Zone
- 500 Year Flood Zone
- Hydrography
- Town Boundary
- County Boundary
- Proposed HDD Location
- Proposed Pipe Bridge Location
- Roads
- Rail Line
- Contour - 2'

0 100 200
Feet

Transmission Developers Inc.

Champlain Hudson Power Express Project

Champlain Hudson Power Express Inc.

Plan View Map

Terrestrial Route

Sheet 155 of 370

Prepared on 2/27/2012

by: HDR & TRC

DATA SOURCES: ESRI, NYSDOT, FEMA, NYDEC, NWI, TDI, TRC

Sheet 156

R:\Projects\GIS_2009\168272_TDI_Hudson\MXD\USACE\Terrestrial_Route_8x11_usace_2012.mxd

Sheet 155

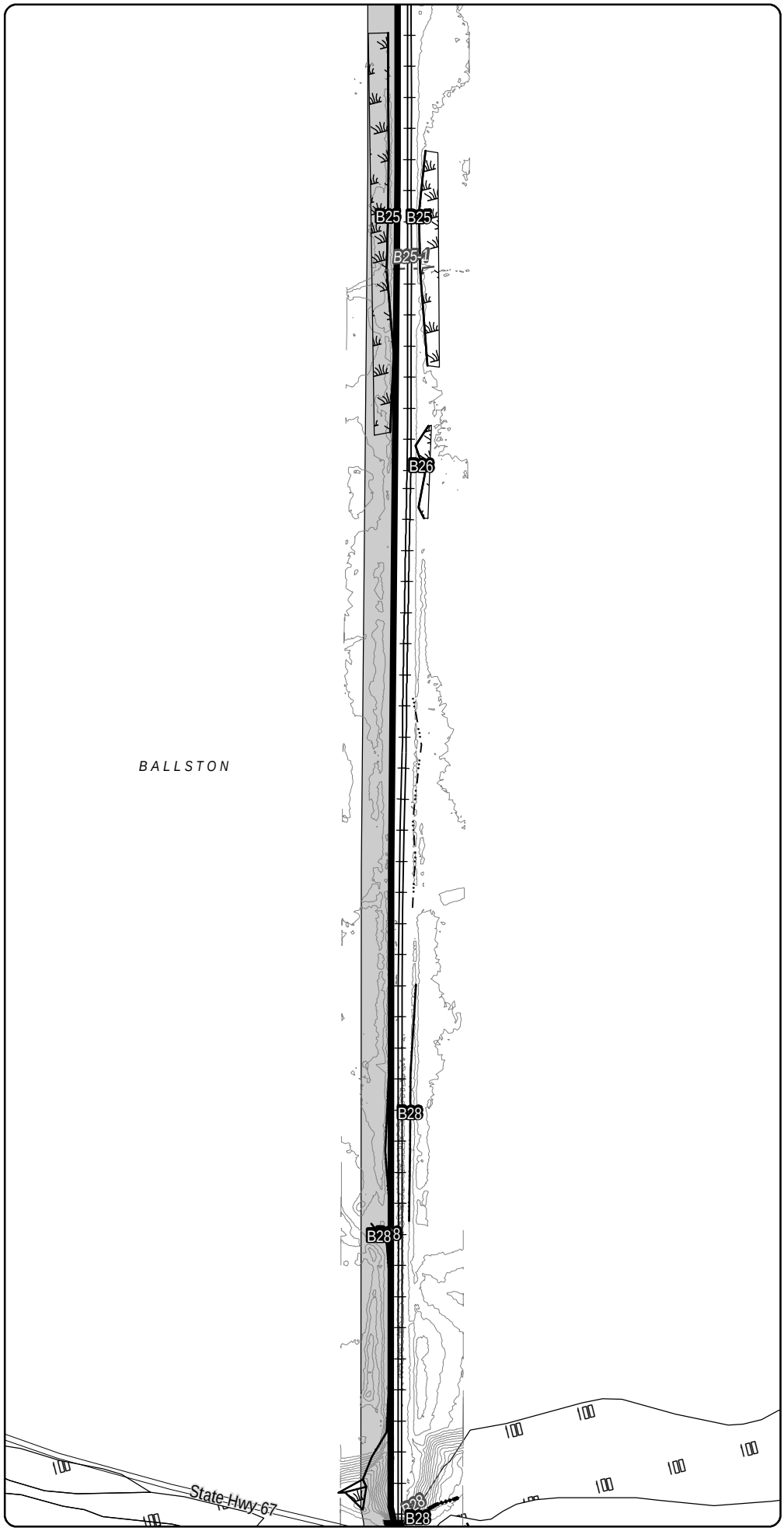

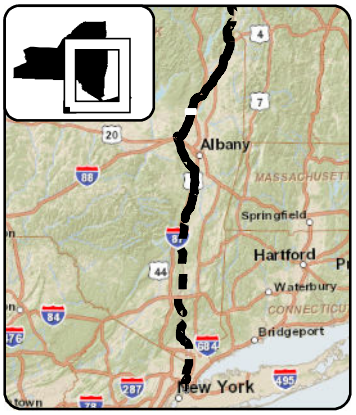

LEGEND

- CHPE Project Milepost
- Proposed CHPE Terrestrial Route HVDC
- Proposed CHPE Submarine Route HVDC
- Proposed CHPE Terrestrial Route HVAC
- Preliminary Construction Corridor
- Perennial Stream Top of Bank
- Intermittent Stream
- Ditch
- Wetland Delineation Line
- Wetland
- 100 Year Flood Zone
- 500 Year Flood Zone
- Hydrography
- Town Boundary
- County Boundary
- Proposed HDD Location
- Proposed Pipe Bridge Location
- Roads
- Rail Line
- Contour - 2'

0 100 200
Feet

Transmission Developers Inc.

Champlain Hudson Power Express Project

Champlain Hudson Power Express Inc.

Plan View Map

Terrestrial Route

Sheet 156 of 370

Prepared on 2/27/2012

by: HDR & TRC

DATA SOURCES: ESRI, NYSDOT, FEMA, NYDEC, NWI, TDI, TRC

Sheet 157

R:\Projects\GIS_2009\168272_TDI_Hudson\MXD\USACE\Terrestrial_Route_8x11_usace_2012.mxd

Sheet 156

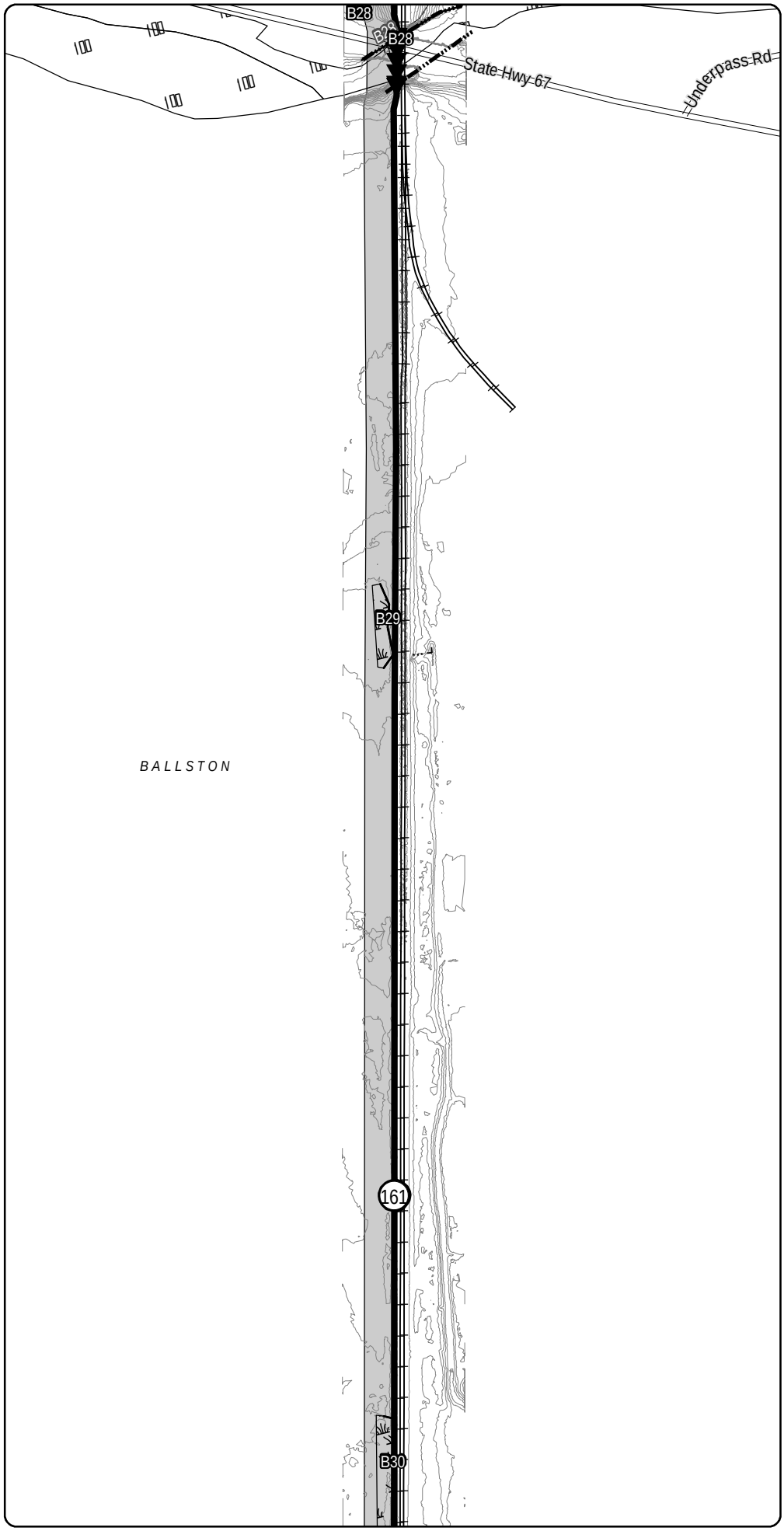

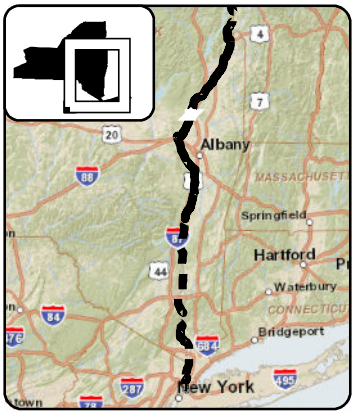

LEGEND

- CHPE Project Milepost
- Proposed CHPE Terrestrial Route HVDC
- Proposed CHPE Submarine Route HVDC
- Proposed CHPE Terrestrial Route HVAC
- Preliminary Construction Corridor
- Perennial Stream Top of Bank
- Intermittent Stream
- Ditch
- Wetland Delineation Line
- Wetland
- 100 Year Flood Zone
- 500 Year Flood Zone
- Hydrography
- Town Boundary
- County Boundary
- Proposed HDD Location
- Proposed Pipe Bridge Location
- Roads
- Rail Line
- Contour - 2'

0 100 200
Feet

Transmission Developers Inc.

Champlain Hudson Power Express Project

Champlain Hudson Power Express Inc.

Plan View Map

Terrestrial Route

Sheet 157 of 370

Prepared on 2/27/2012

by: HDR & TRC

DATA SOURCES: ESRI, NYSDOT, FEMA, NYDEC, NWI, TDI, TRC

Sheet 158

R:\Projects\GIS_2009\168272_TDI_Hudson\MXD\USACE\Terrestrial_Route_8x11_usace_2012.mxd

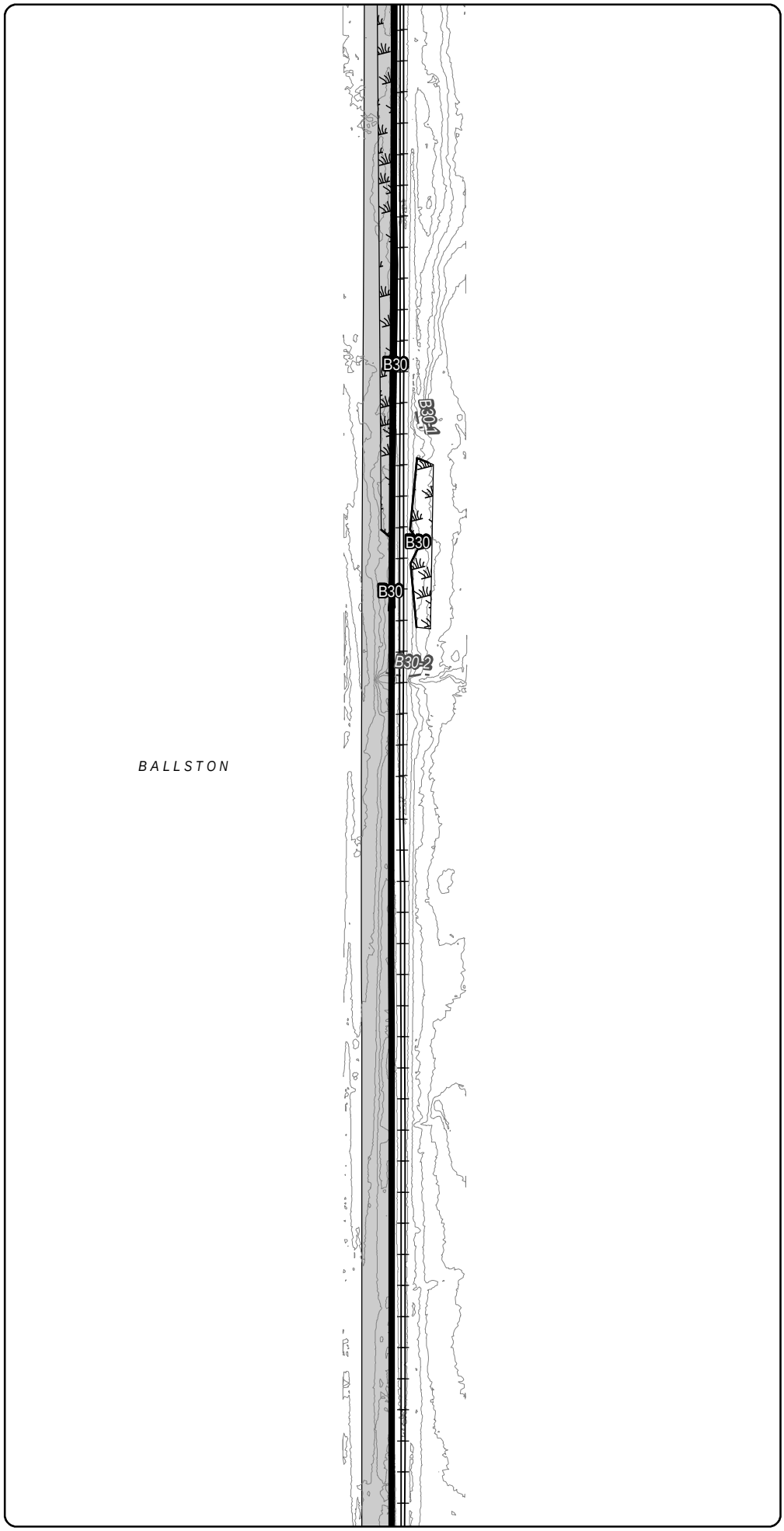

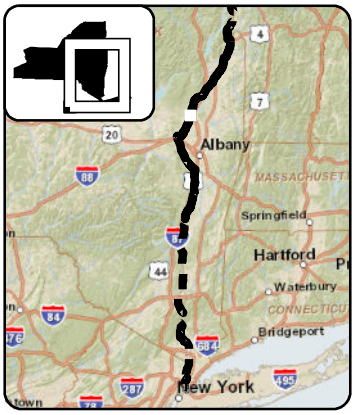

LEGEND

- CHPE Project Milepost
- Proposed CHPE Terrestrial Route HVDC
- Proposed CHPE Submarine Route HVDC
- Proposed CHPE Terrestrial Route HVAC
- Preliminary Construction Corridor
- Perennial Stream Top of Bank
- Intermittent Stream
- Ditch
- Wetland Delineation Line
- Wetland
- 100 Year Flood Zone
- 500 Year Flood Zone
- Hydrography
- Town Boundary
- County Boundary
- Proposed HDD Location
- Proposed Pipe Bridge Location
- Roads
- Rail Line
- Contour - 2'

0 100 200
Feet

Transmission Developers Inc.

Champlain Hudson Power Express Project

Champlain Hudson Power Express Inc.

Plan View Map

Terrestrial Route

Sheet 158 of 370

Prepared on 2/27/2012

by: HDR & TRC

DATA SOURCES: ESRI, NYSDOT, FEMA, NYDEC, NWI, TDI, TRC

R:\Projects\GIS_2009\168272_TDI_Hudson\MXD\USACE\Terrestrial_Route_8x11_usace_2012.mxd

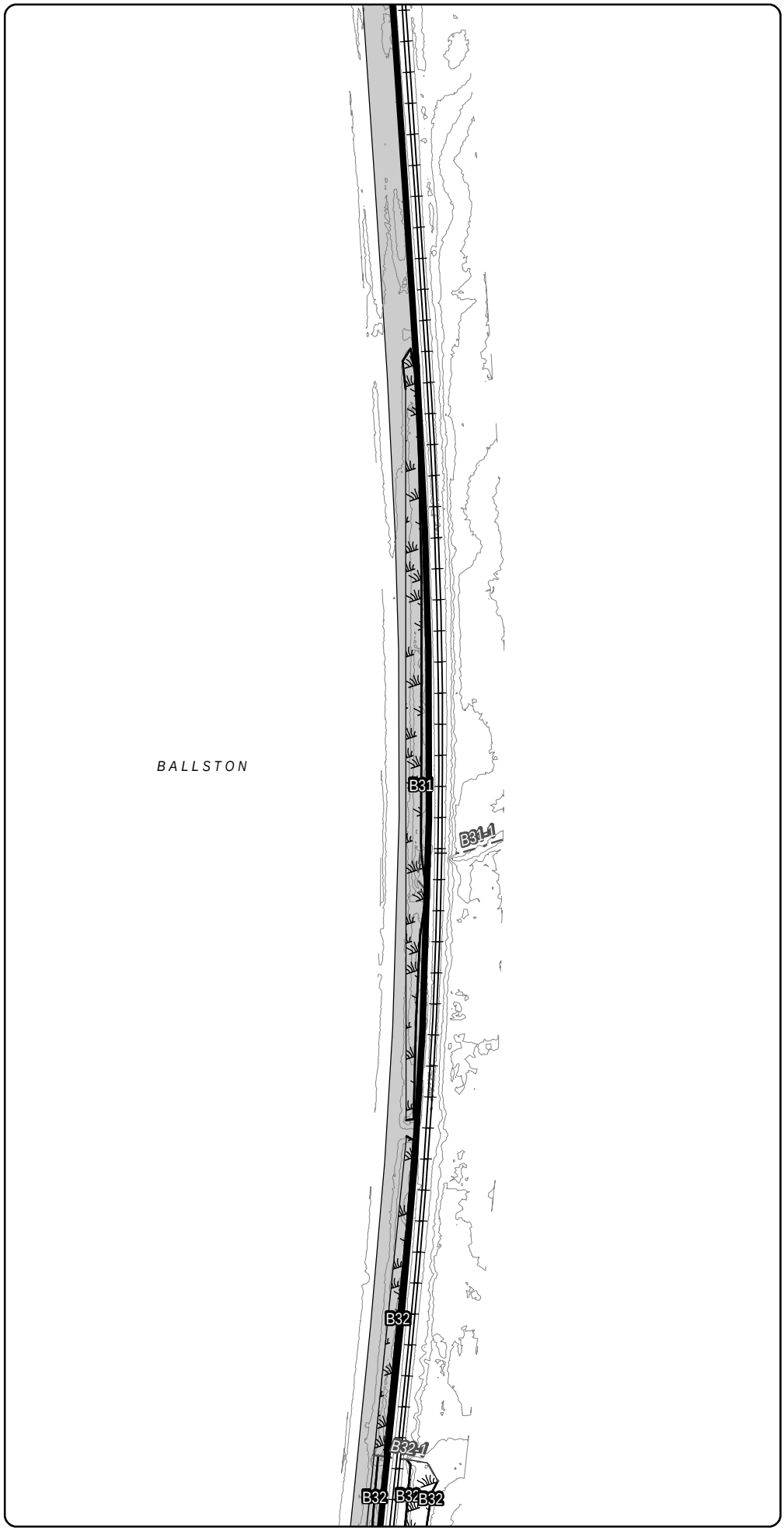

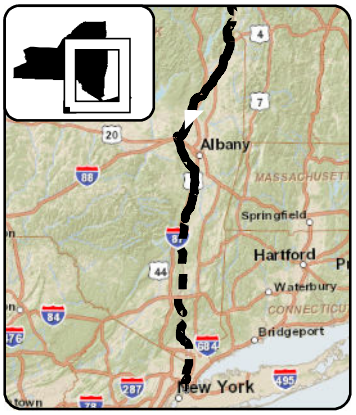

LEGEND

- CHPE Project Milepost
- Proposed CHPE Terrestrial Route HVDC
- Proposed CHPE Submarine Route HVDC
- Proposed CHPE Terrestrial Route HVAC
- Preliminary Construction Corridor
- Perennial Stream Top of Bank
- Intermittent Stream
- Ditch
- Wetland Delineation Line
- Wetland
- 100 Year Flood Zone
- 500 Year Flood Zone
- Hydrography
- Town Boundary
- County Boundary
- Proposed HDD Location
- Proposed Pipe Bridge Location
- Roads
- Rail Line
- Contour - 2'

0 100 200
Feet

Transmission Developers Inc.

Champlain Hudson Power Express Project

Champlain Hudson Power Express Inc.

Plan View Map

Terrestrial Route

Sheet 159 of 370

Prepared on 2/27/2012

by: HDR & TRC

DATA SOURCES: ESRI, NYSDOT, FEMA, NYDEC, NWI, TDI, TRC

R:\Projects\GIS_2009\168272_TDI_Hudson\MXD\USACE\Terrestrial_Route_8x11_usace_2012.mxd

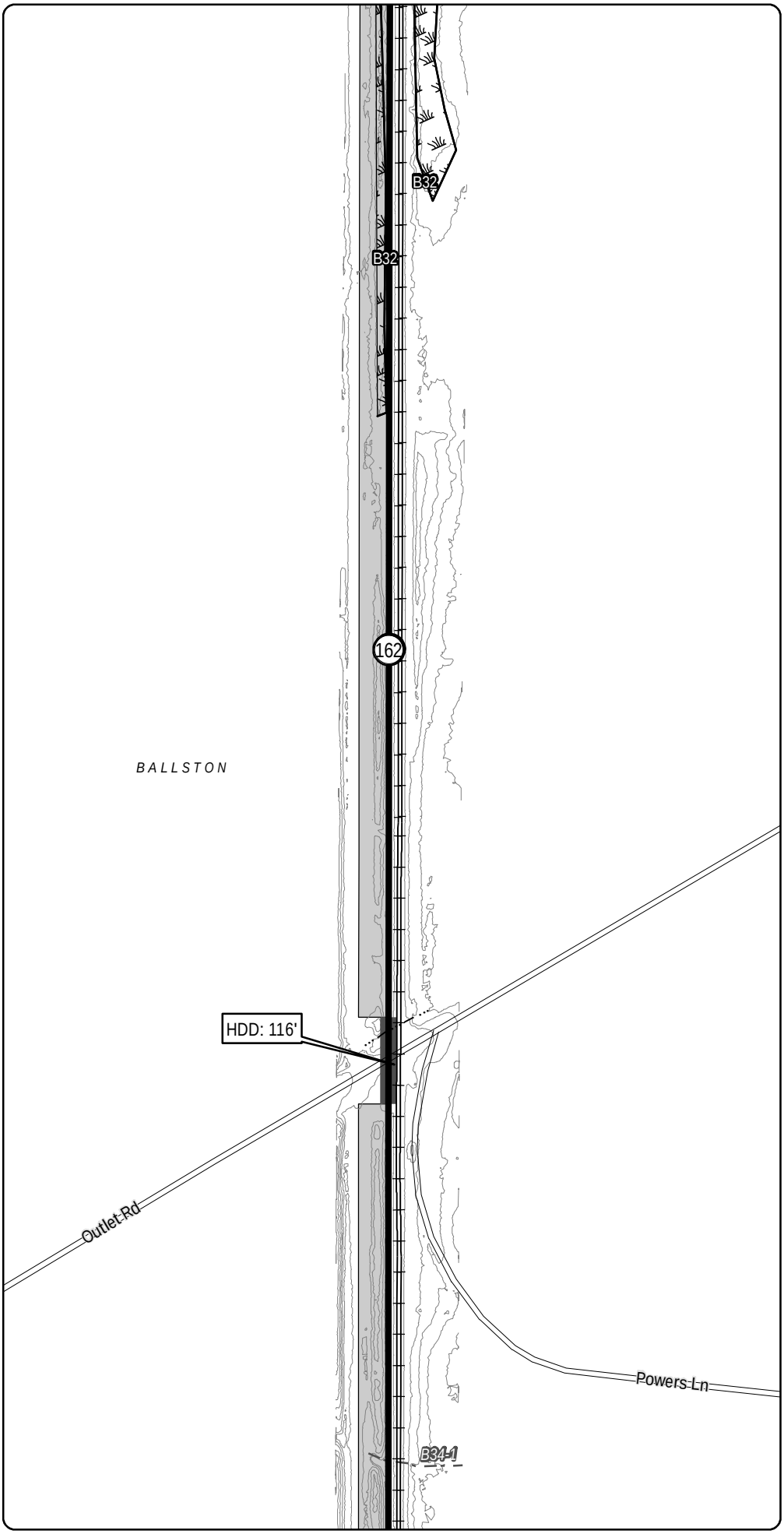

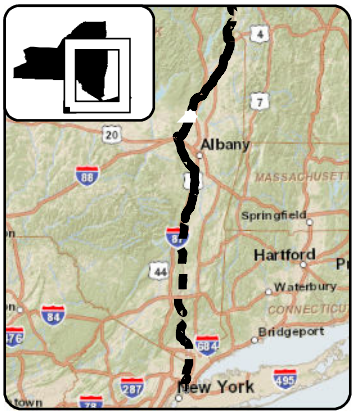

LEGEND

- CHPE Project Milepost
- Proposed CHPE Terrestrial Route HVDC
- Proposed CHPE Submarine Route HVDC
- Proposed CHPE Terrestrial Route HVAC
- Preliminary Construction Corridor
- Perennial Stream Top of Bank
- Intermittent Stream
- Ditch
- Wetland Delineation Line
- Wetland
- 100 Year Flood Zone
- 500 Year Flood Zone
- Hydrography
- Town Boundary
- County Boundary
- Proposed HDD Location
- Proposed Pipe Bridge Location
- Roads
- Rail Line
- Contour - 2'

0 100 200
Feet

Transmission Developers Inc.

Champlain Hudson Power Express Project

Champlain Hudson Power Express Inc.

Plan View Map

Terrestrial Route

Sheet 160 of 370

Prepared on 2/27/2012

by: HDR & TRC

DATA SOURCES: ESRI, NYSDOT, FEMA, NYDEC, NWI, TDI, TRC

R:\Projects\GIS_2009\168272_TDI_Hudson\MXD\USACE\Terrestrial_Route_8x11_usace_2012.mxd

Sheet 160

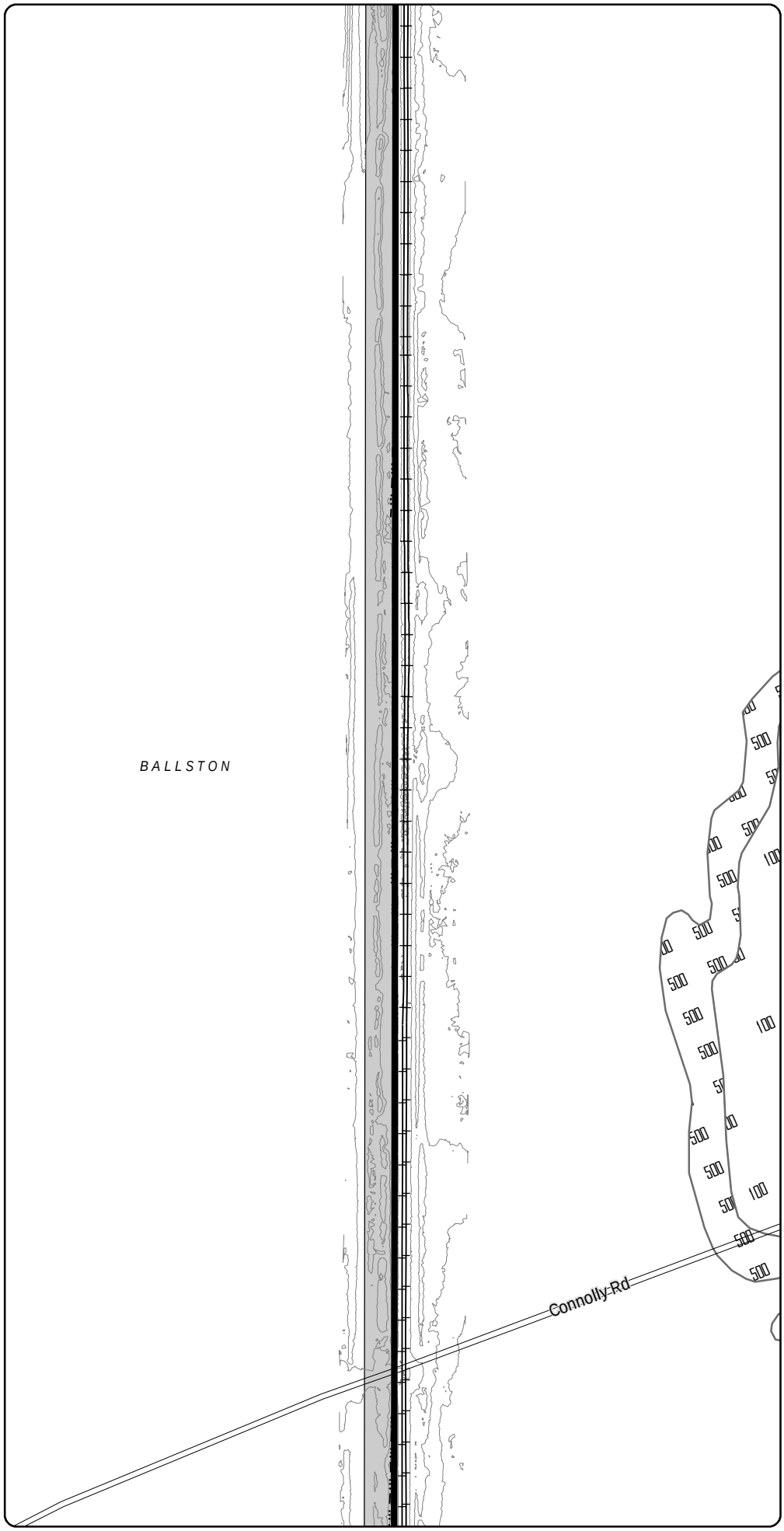

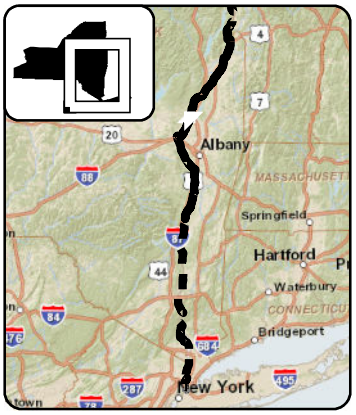

LEGEND

- CHPE Project Milepost
- Proposed CHPE Terrestrial Route HVDC
- Proposed CHPE Submarine Route HVDC
- Proposed CHPE Terrestrial Route HVAC
- Preliminary Construction Corridor
- Perennial Stream Top of Bank
- Intermittent Stream
- Ditch
- Wetland Delineation Line
- Wetland
- 100 Year Flood Zone
- 500 Year Flood Zone
- Hydrography
- Town Boundary
- County Boundary
- Proposed HDD Location
- Proposed Pipe Bridge Location
- Roads
- Rail Line
- Contour - 2'

0 100 200
Feet

Transmission Developers Inc.

Champlain Hudson Power Express Project

Champlain Hudson Power Express Inc.

Plan View Map
Terrestrial Route

Sheet 161 of 370

Prepared on 2/27/2012

by: HDR & TRC

DATA SOURCES: ESRI, NYSDOT, FEMA, NYDEC, NWI, TDI, TRC

Sheet 162

R:\Projects\GIS_2009\168272_TDI_Hudson\MXD\USACE\Terrestrial_Route_8x11_usace_2012.mxd

Sheet 161



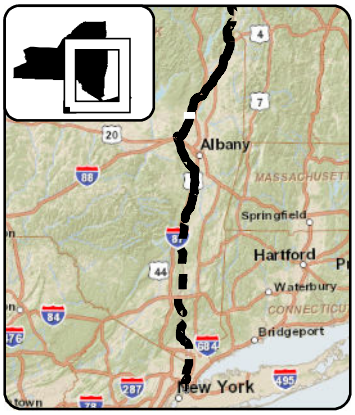

LEGEND

- CHPE Project Milepost
- Proposed CHPE Terrestrial Route HVDC
- Proposed CHPE Submarine Route HVDC
- Proposed CHPE Terrestrial Route HVAC
- Preliminary Construction Corridor
- Perennial Stream Top of Bank
- Intermittent Stream
- Ditch
- Wetland Delineation Line
- Wetland
- 100 Year Flood Zone
- 500 Year Flood Zone
- Hydrography
- Town Boundary
- County Boundary
- Proposed HDD Location
- Proposed Pipe Bridge Location
- Roads
- Rail Line
- Contour - 2'

N

0 100 200

Feet

Transmission Developers Inc.

Champlain Hudson Power Express Project

Champlain Hudson Power Express Inc.

Plan View Map

Terrestrial Route

Sheet 162 of 370

Prepared on 2/27/2012

by: HDR & TRC

DATA SOURCES: ESRI, NYSDOT, FEMA, NYDEC, NWI, TDI, TRC

Sheet 163

R:\Projects\GIS_2009\168272_TDI_Hudson\MXD\USACE\Terrestrial_Route_8x11_usace_2012.mxd

Sheet 162

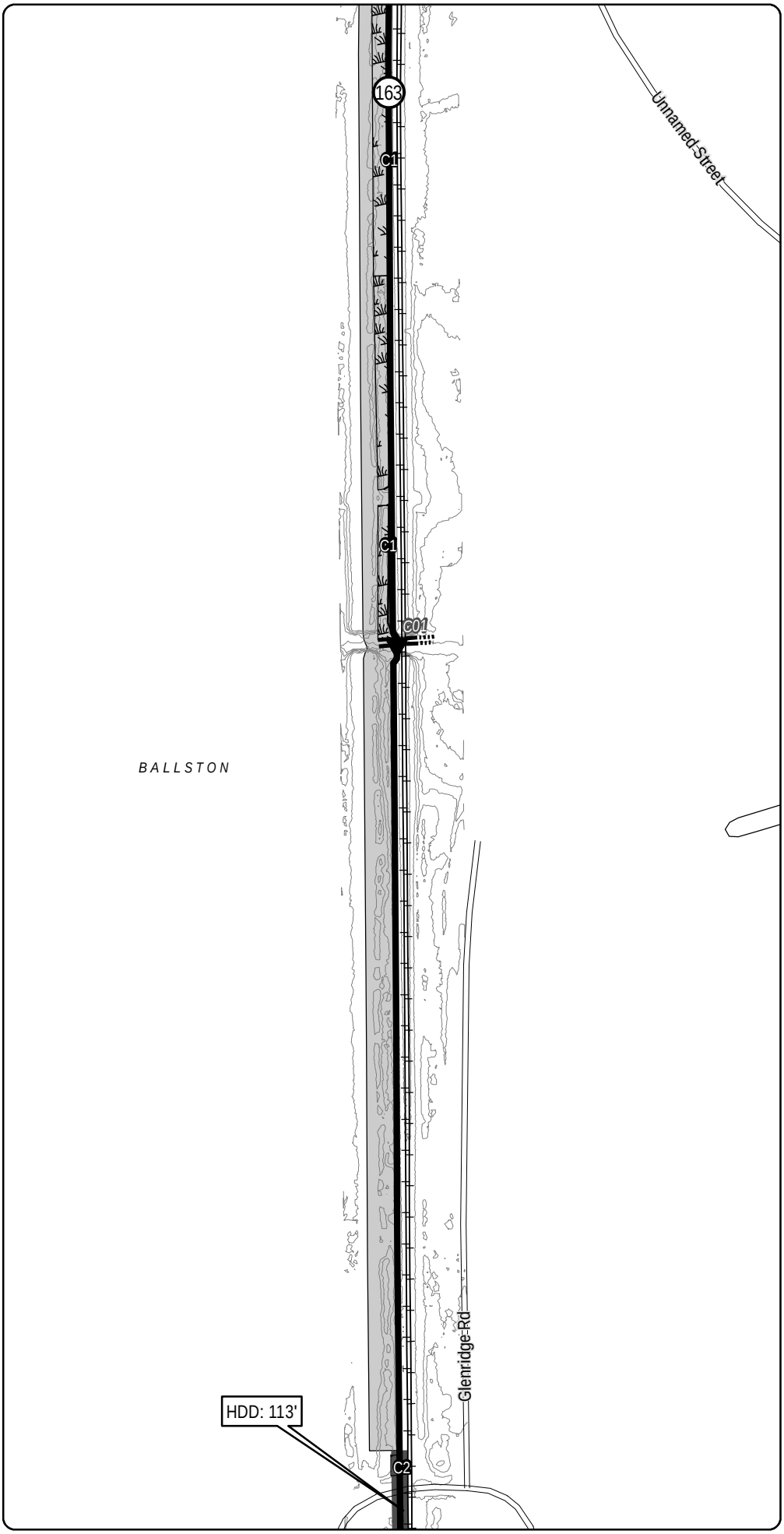

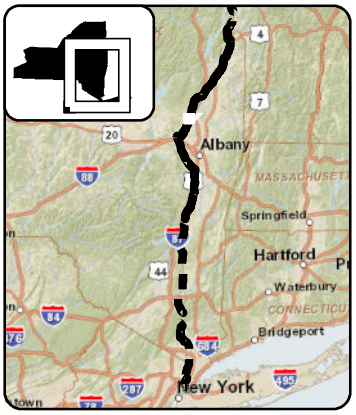

LEGEND

- CHPE Project Milepost
- Proposed CHPE Terrestrial Route HVDC
- Proposed CHPE Submarine Route HVDC
- Proposed CHPE Terrestrial Route HVAC
- Preliminary Construction Corridor
- Perennial Stream Top of Bank
- Intermittent Stream
- Ditch
- Wetland Delineation Line
- Wetland
- 100 Year Flood Zone
- 500 Year Flood Zone
- Hydrography
- Town Boundary
- County Boundary
- Proposed HDD Location
- Proposed Pipe Bridge Location
- Roads
- Rail Line
- Contour - 2'

N

0 100 200

Feet

Transmission Developers Inc.

Champlain Hudson Power Express Project

Champlain Hudson Power Express Inc.

Plan View Map

Terrestrial Route

Sheet 163 of 370

Prepared on 2/27/2012

by: HDR & TRC

DATA SOURCES: ESRI, NYSDOT, FEMA, NYDEC, NWI, TDI, TRC

Sheet 164

R:\Projects\GIS_2009\168272_TDI_Hudson\MXD\USACE\Terrestrial_Route_8x11_usace_2012.mxd

Sheet 163

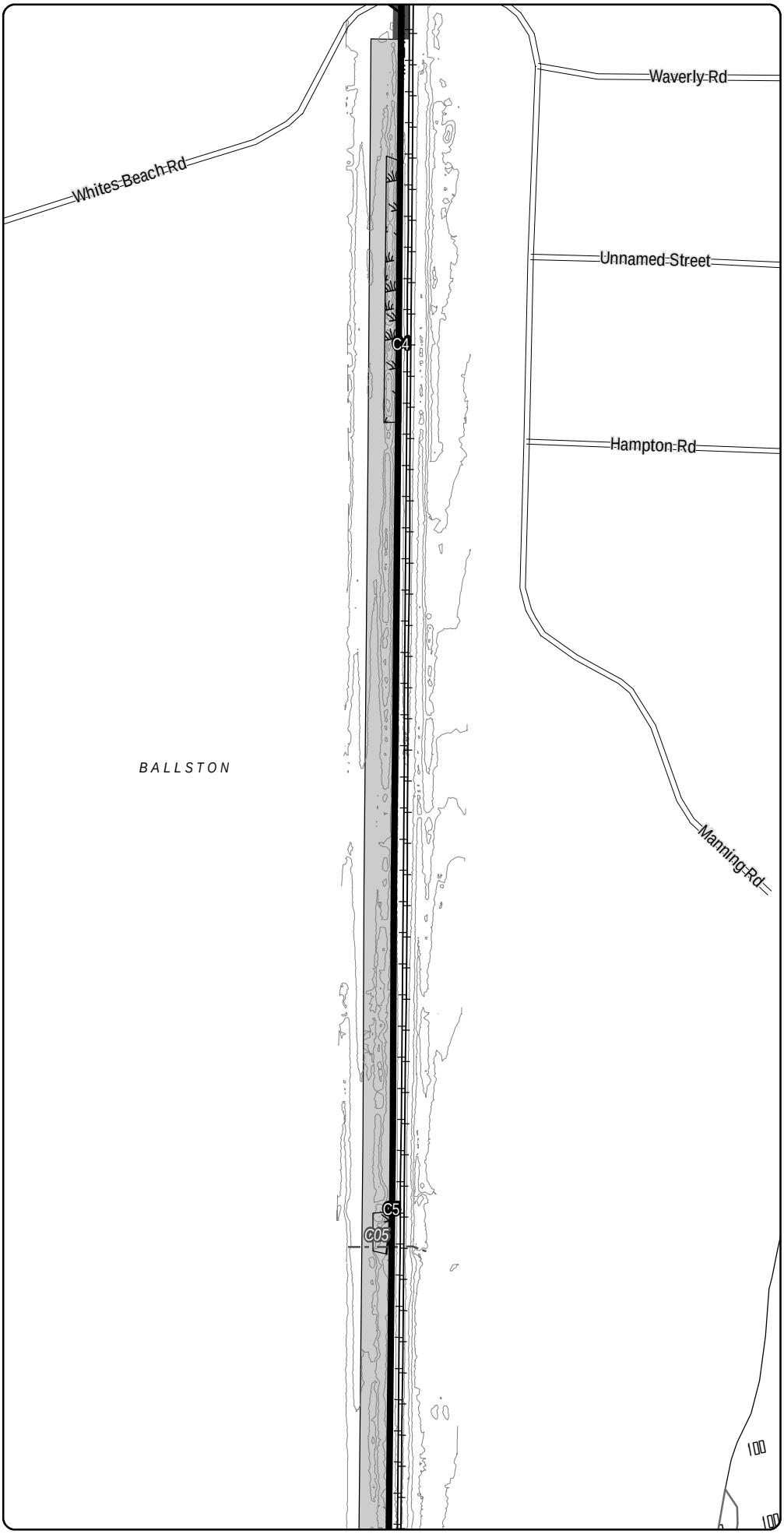

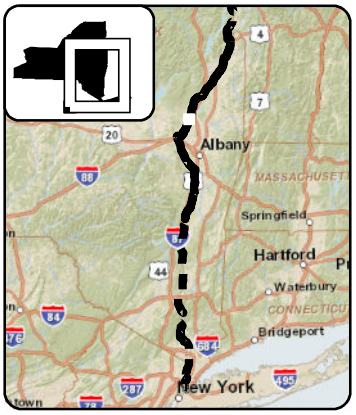

LEGEND

- CHPE Project Milepost
- Proposed CHPE Terrestrial Route HVDC
- Proposed CHPE Submarine Route HVDC
- Proposed CHPE Terrestrial Route HVAC
- Preliminary Construction Corridor
- Perennial Stream Top of Bank
- Intermittent Stream
- Ditch
- Wetland Delineation Line
- Wetland
- 100 Year Flood Zone
- 500 Year Flood Zone
- Hydrography
- Town Boundary
- County Boundary
- Proposed HDD Location
- Proposed Pipe Bridge Location
- Roads
- Rail Line
- Contour - 2'

N

0 100 200

Feet

Transmission Developers Inc.

Champlain Hudson Power Express Project

Champlain Hudson Power Express Inc.

Plan View Map

Terrestrial Route

Sheet 164 of 370

Prepared on 2/27/2012

by: HDR & TRC

DATA SOURCES: ESRI, NYSDOT, FEMA, NYDEC, NWI, TDI, TRC

Sheet 165

R:\Projects\GIS_2009\168272_TDI_Hudson\MXD\USACE\Terrestrial_Route_8x11_usace_2012.mxd

Sheet 164

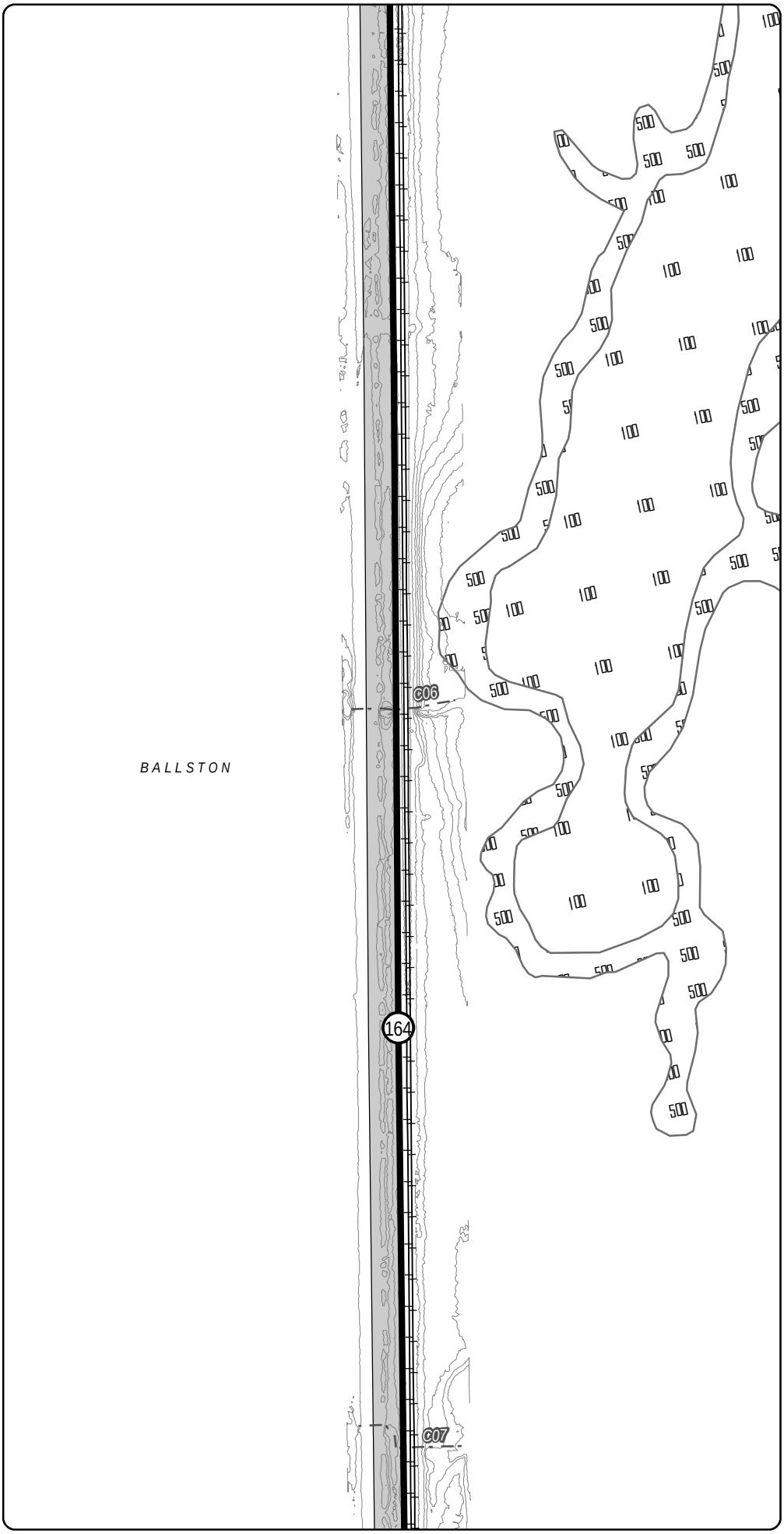

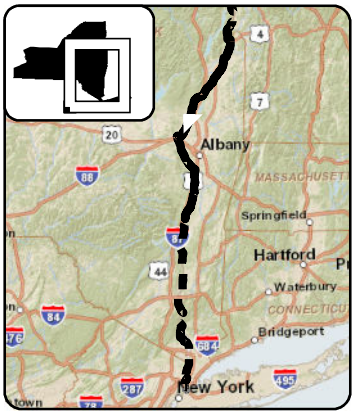

LEGEND

- CHPE Project Milepost
- Proposed CHPE Terrestrial Route HVDC
- Proposed CHPE Submarine Route HVDC
- Proposed CHPE Terrestrial Route HVAC
- Preliminary Construction Corridor
- Perennial Stream Top of Bank
- Intermittent Stream
- Ditch
- Wetland Delineation Line
- Wetland
- 100 Year Flood Zone
- 500 Year Flood Zone
- Hydrography
- Town Boundary
- County Boundary
- Proposed HDD Location
- Proposed Pipe Bridge Location
- Roads
- Rail Line
- Contour - 2'

0 100 200
Feet

Transmission Developers Inc.

Champlain Hudson Power Express Project

Champlain Hudson Power Express Inc.

Plan View Map

Terrestrial Route

Sheet 165 of 370

Prepared on 2/27/2012

by: HDR & TRC

DATA SOURCES: ESRI, NYSDOT, FEMA, NYDEC, NWI, TDI, TRC

Sheet 166

R:\Projects\GIS_2009\168272_TDI_Hudson\MXD\USACE\Terrestrial_Route_8x11_usace_2012.mxd

Sheet 165

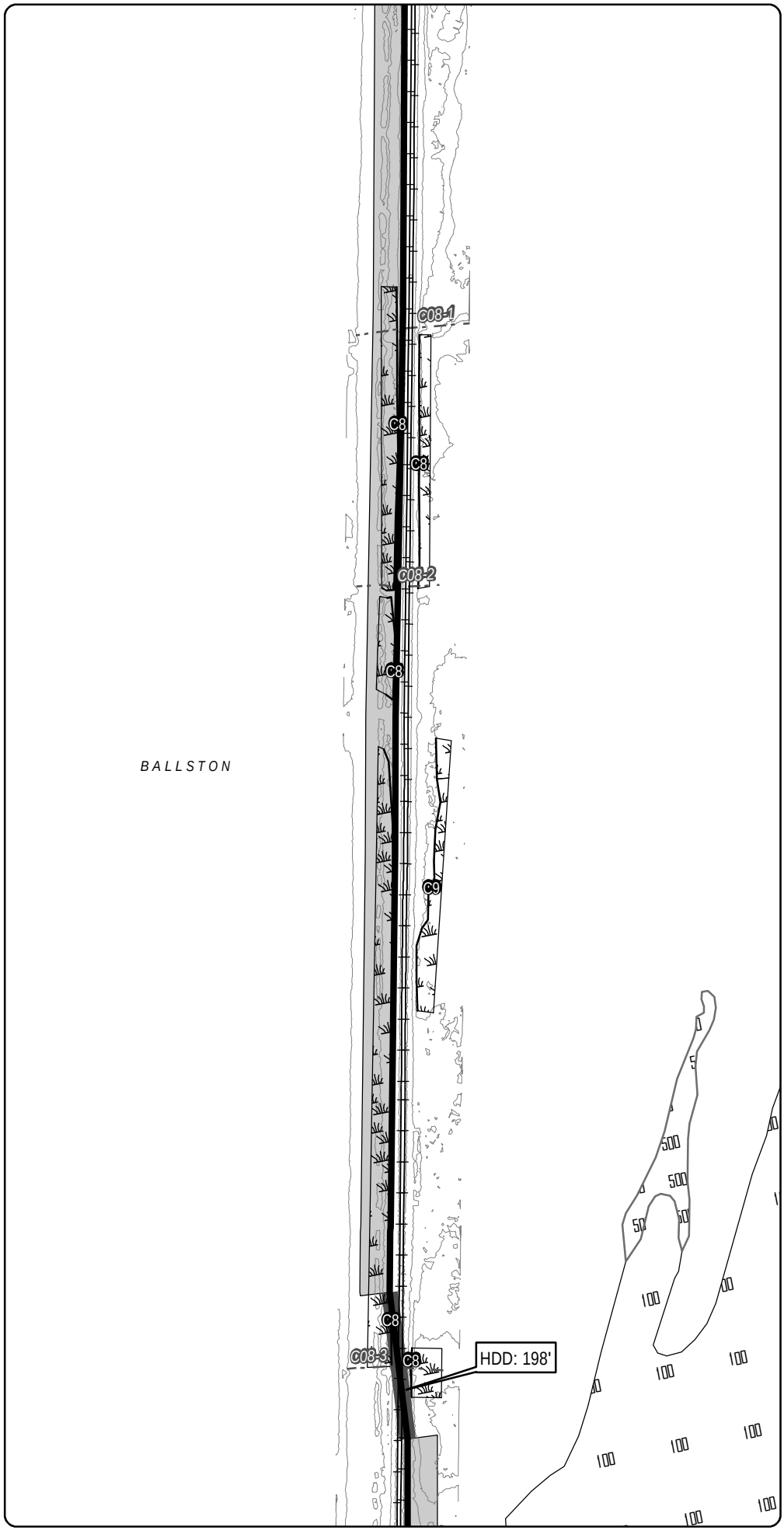

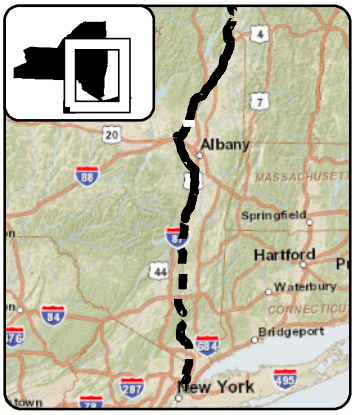

LEGEND

- CHPE Project Milepost
- Proposed CHPE Terrestrial Route HVDC
- Proposed CHPE Submarine Route HVDC
- Proposed CHPE Terrestrial Route HVAC
- Preliminary Construction Corridor
- Perennial Stream Top of Bank
- Intermittent Stream
- Ditch
- Wetland Delineation Line
- Wetland
- 100 Year Flood Zone
- 500 Year Flood Zone
- Hydrography
- Town Boundary
- County Boundary
- Proposed HDD Location
- Proposed Pipe Bridge Location
- Roads
- Rail Line
- Contour - 2'

0 100 200
Feet

Transmission Developers Inc.

Champlain Hudson Power Express Project

Champlain Hudson Power Express Inc.

Plan View Map

Terrestrial Route

Sheet 166 of 370

Prepared on 2/27/2012

by: HDR & TRC

DATA SOURCES: ESRI, NYSDOT, FEMA, NYDEC, NWI, TDI, TRC

Sheet 167

R:\Projects\GIS_2009\168272_TDI_Hudson\MXD\USACE\Terrestrial_Route_8x11_usace_2012.mxd

Sheet 166

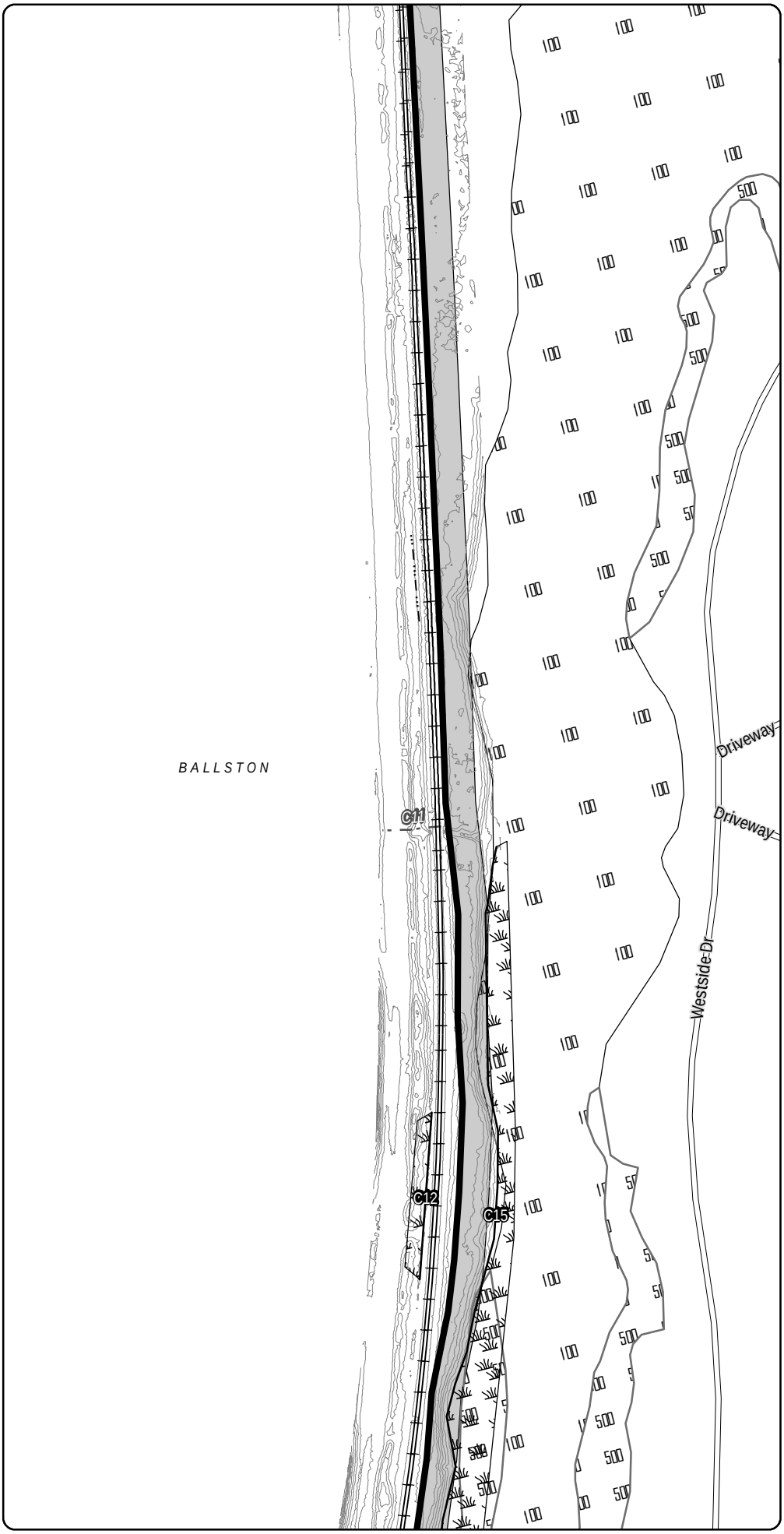

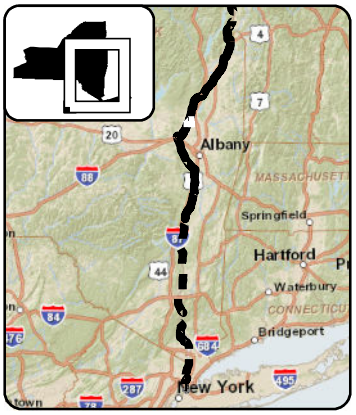

LEGEND

- CHPE Project Milepost
- Proposed CHPE Terrestrial Route HVDC
- Proposed CHPE Submarine Route HVDC
- Proposed CHPE Terrestrial Route HVAC
- Preliminary Construction Corridor
- Perennial Stream Top of Bank
- Intermittent Stream
- Ditch
- Wetland Delineation Line
- Wetland
- 100 Year Flood Zone
- 500 Year Flood Zone
- Hydrography
- Town Boundary
- County Boundary
- Proposed HDD Location
- Proposed Pipe Bridge Location
- Roads
- Rail Line
- Contour - 2'

N

0 100 200

Feet

Transmission Developers Inc.

Champlain Hudson Power Express Project

Champlain Hudson Power Express Inc.

Plan View Map

Terrestrial Route

Sheet 167 of 370

Prepared on 2/27/2012

by: HDR & TRC

DATA SOURCES: ESRI, NYSDOT, FEMA, NYDEC, NWI, TDI, TRC

Sheet 168

R:\Projects\GIS_2009\168272_TDI_Hudson\MXD\USACE\Terrestrial_Route_8x11_usace_2012.mxd

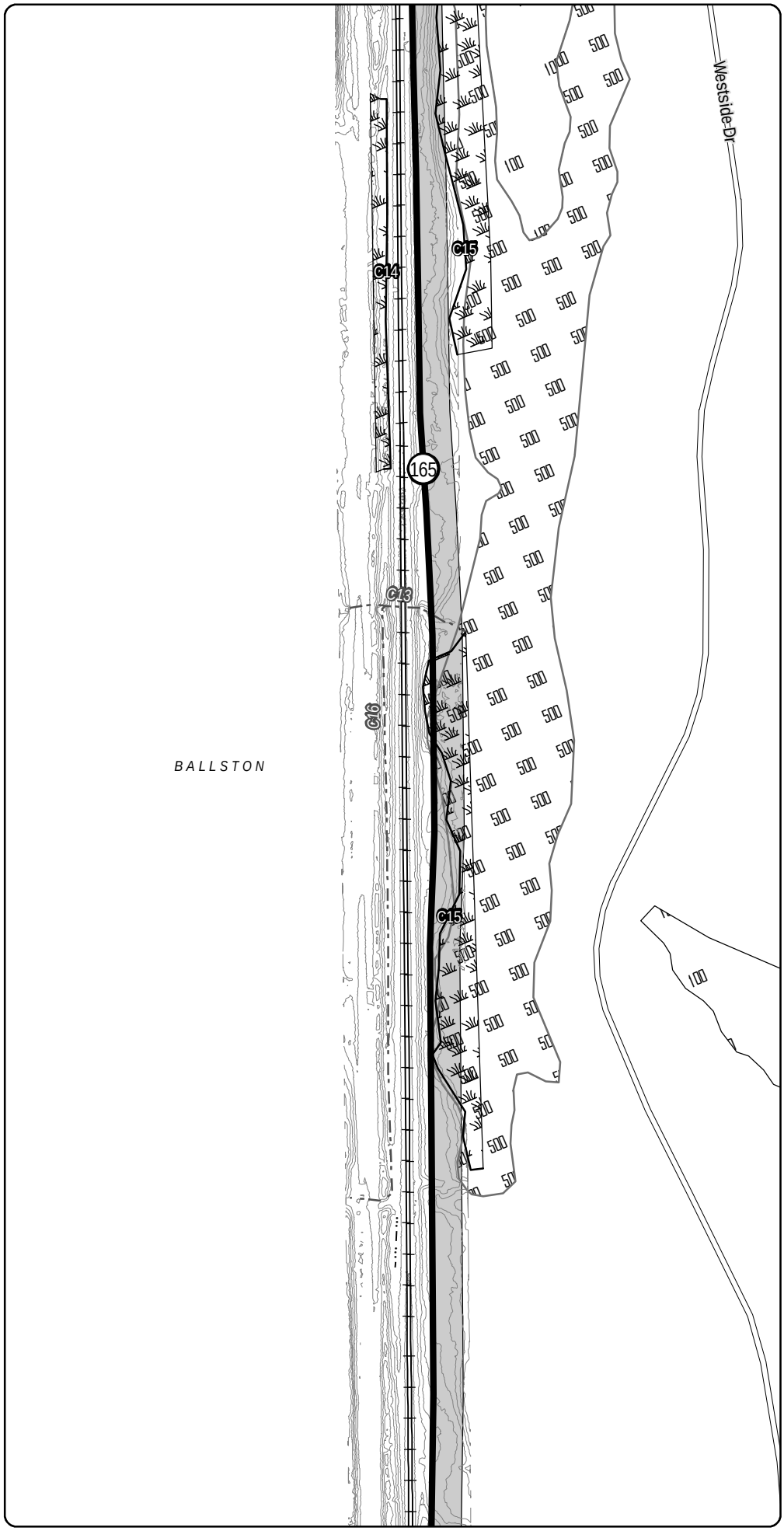

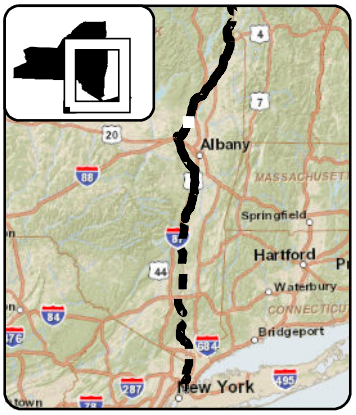

LEGEND

- CHPE Project Milepost
- Proposed CHPE Terrestrial Route HVDC
- Proposed CHPE Submarine Route HVDC
- Proposed CHPE Terrestrial Route HVAC
- Preliminary Construction Corridor
- Perennial Stream Top of Bank
- Intermittent Stream
- Ditch
- Wetland Delineation Line
- Wetland
- 100 Year Flood Zone
- 500 Year Flood Zone
- Hydrography
- Town Boundary
- County Boundary
- Proposed HDD Location
- Proposed Pipe Bridge Location
- Roads
- Rail Line
- Contour - 2'

0 100 200
Feet

Transmission Developers Inc.

Champlain Hudson Power Express Project

Champlain Hudson Power Express Inc.

Plan View Map

Terrestrial Route

Sheet 168 of 370

Prepared on 2/27/2012

by: HDR & TRC

DATA SOURCES: ESRI, NYSDOT, FEMA, NYDEC, NWI, TDI, TRC

R:\Projects\GIS_2009\168272_TDI_Hudson\MXD\USACE\Terrestrial_Route_8x11_usace_2012.mxd

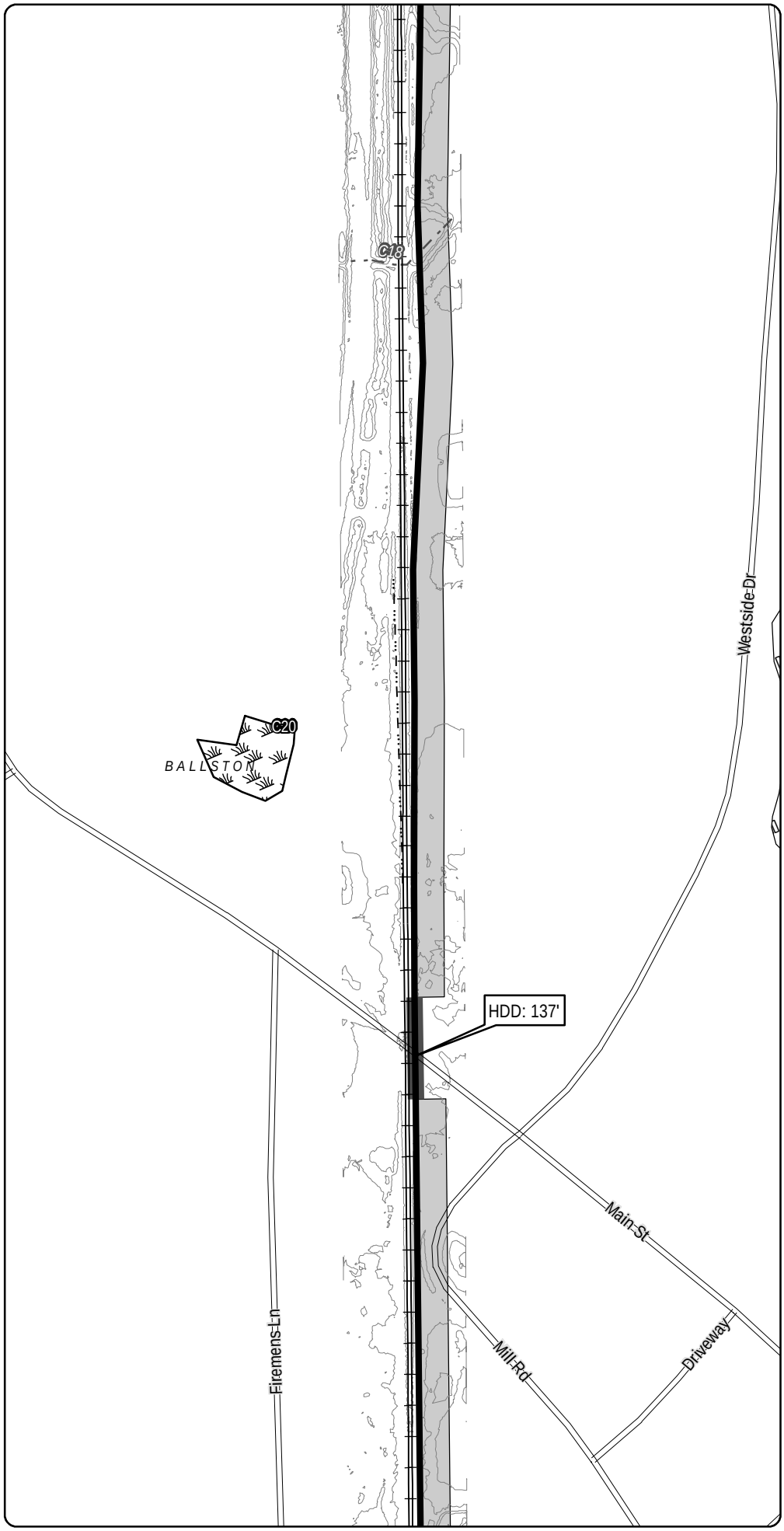

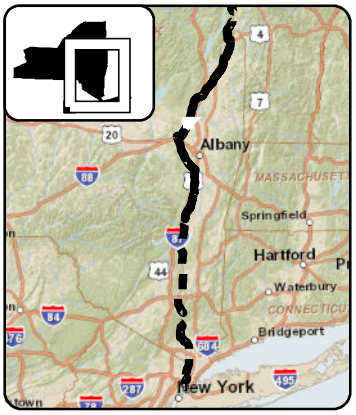

LEGEND

- CHPE Project Milepost
- Proposed CHPE Terrestrial Route HVDC
- Proposed CHPE Submarine Route HVDC
- Proposed CHPE Terrestrial Route HVAC
- Preliminary Construction Corridor
- Perennial Stream Top of Bank
- Intermittent Stream
- Ditch
- Wetland Delineation Line
- Wetland
- 100 Year Flood Zone
- 500 Year Flood Zone
- Hydrography
- Town Boundary
- County Boundary
- Proposed HDD Location
- Proposed Pipe Bridge Location
- Roads
- Rail Line
- Contour - 2'

0 100 200
Feet

Transmission Developers Inc.

Champlain Hudson Power Express Project

Champlain Hudson Power Express Inc.

Plan View Map
Terrestrial Route

Sheet 169 of 370

Prepared on 2/27/2012

by: HDR & TRC

DATA SOURCES: ESRI, NYSDOT, FEMA, NYDEC, NWI, TDI, TRC

R:\Projects\GIS_2009\168272_TDI_Hudson\MXD\USACE\Terrestrial_Route_8x11_usace_2012.mxd

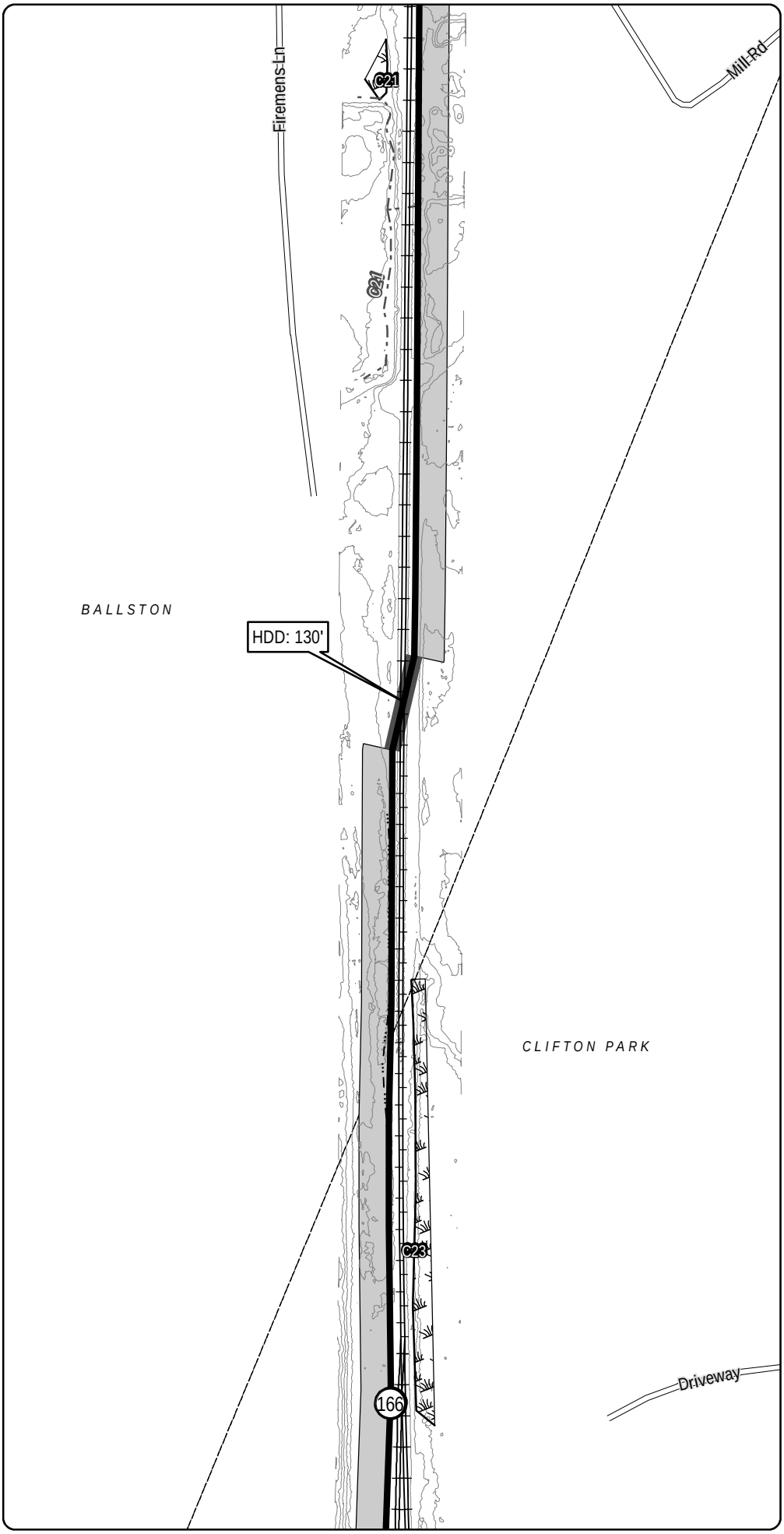

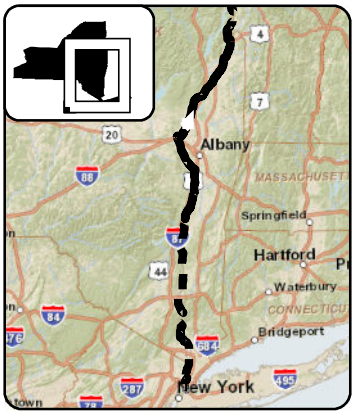

LEGEND

- CHPE Project Milepost
- Proposed CHPE Terrestrial Route HVDC
- Proposed CHPE Submarine Route HVDC
- Proposed CHPE Terrestrial Route HVAC
- Preliminary Construction Corridor
- Perennial Stream Top of Bank
- Intermittent Stream
- Ditch
- Wetland Delineation Line
- Wetland
- 100 Year Flood Zone
- 500 Year Flood Zone
- Hydrography
- Town Boundary
- County Boundary
- Proposed HDD Location
- Proposed Pipe Bridge Location
- Roads
- Rail Line
- Contour - 2'

0 100 200
Feet

Transmission Developers Inc.

Champlain Hudson Power Express Project

Champlain Hudson Power Express Inc.

Plan View Map
Terrestrial Route

Sheet 170 of 370

Prepared on 2/27/2012

by: HDR & TRC

DATA SOURCES: ESRI, NYSDOT, FEMA, NYDEC, NWI, TDI, TRC

R:\Projects\GIS_2009\168272_TDI_Hudson\MXD\USACE\Terrestrial_Route_8x11_usace_2012.mxd

Sheet 170

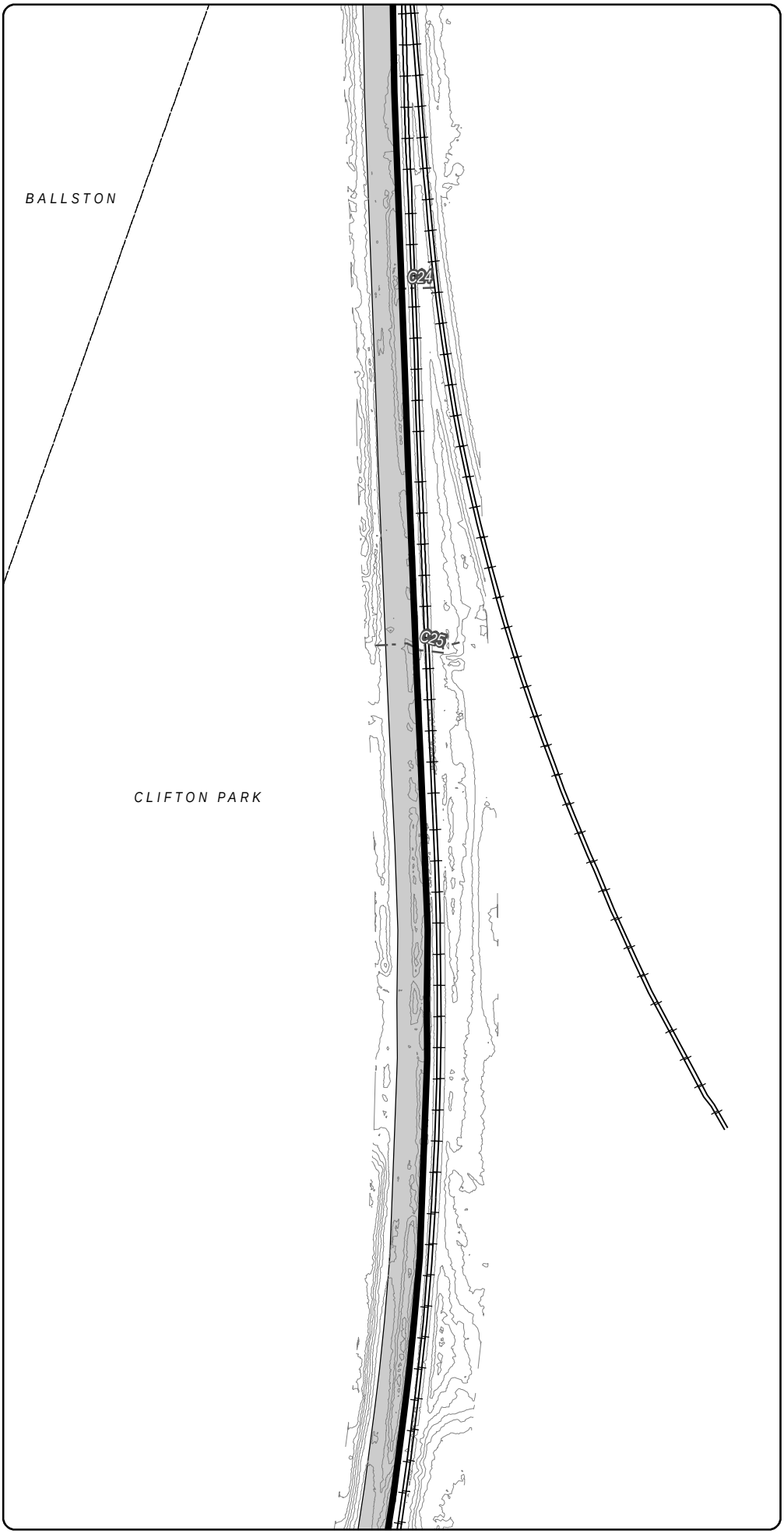

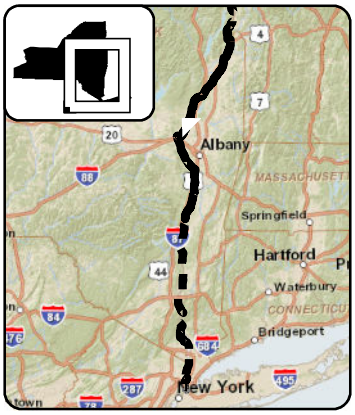

LEGEND

- CHPE Project Milepost
- Proposed CHPE Terrestrial Route HVDC
- Proposed CHPE Submarine Route HVDC
- Proposed CHPE Terrestrial Route HVAC
- Preliminary Construction Corridor
- Perennial Stream Top of Bank
- Intermittent Stream
- Ditch
- Wetland Delineation Line
- Wetland
- 100 Year Flood Zone
- 500 Year Flood Zone
- Hydrography
- Town Boundary
- County Boundary
- Proposed HDD Location
- Proposed Pipe Bridge Location
- Roads
- Rail Line
- Contour - 2'

0 100 200
Feet

Transmission Developers Inc.

Champlain Hudson Power Express Project

Champlain Hudson Power Express Inc.

Plan View Map

Terrestrial Route

Sheet 171 of 370

Prepared on 2/27/2012

by: HDR & TRC

DATA SOURCES: ESRI, NYSDOT, FEMA, NYDEC, NWI, TDI, TRC

Sheet 172

R:\Projects\GIS_2009\168272_TDI_Hudson\MXD\USACE\Terrestrial_Route_8x11_usace_2012.mxd

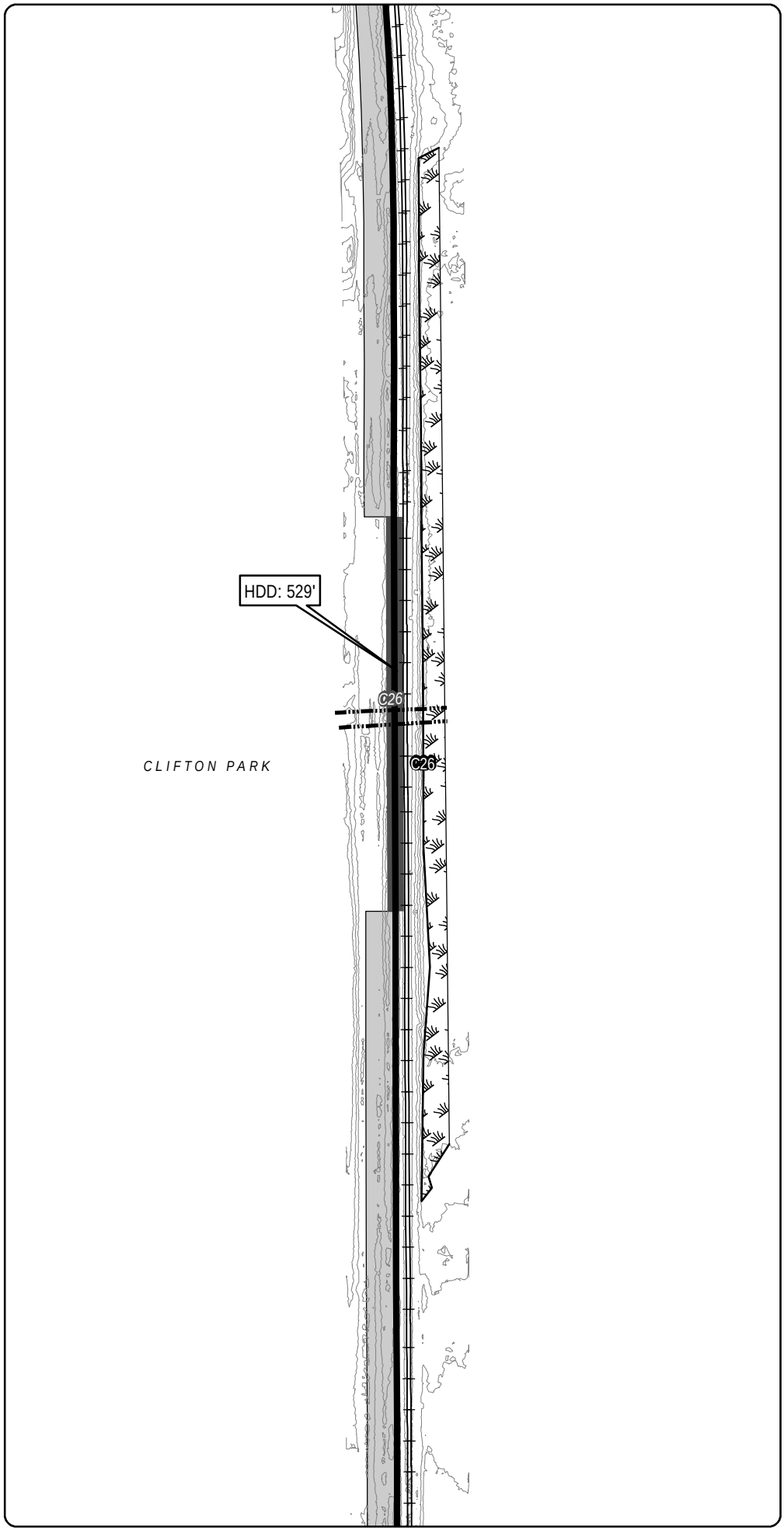

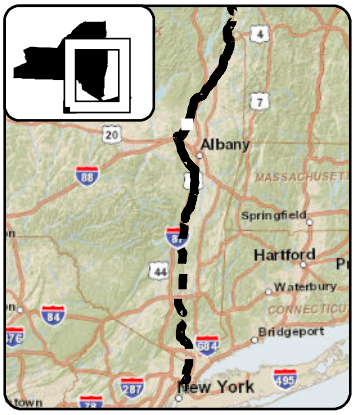

LEGEND

- CHPE Project Milepost
- Proposed CHPE Terrestrial Route HVDC
- Proposed CHPE Submarine Route HVDC
- Proposed CHPE Terrestrial Route HVAC
- Preliminary Construction Corridor
- Perennial Stream Top of Bank
- Intermittent Stream
- Ditch
- Wetland Delineation Line
- Wetland
- 100 Year Flood Zone
- 500 Year Flood Zone
- Hydrography
- Town Boundary
- County Boundary
- Proposed HDD Location
- Proposed Pipe Bridge Location
- Roads
- Rail Line
- Contour - 2'

0 100 200
Feet

Transmission Developers Inc.

Champlain Hudson Power Express Project

Champlain Hudson Power Express Inc.

Plan View Map

Terrestrial Route

Sheet 172 of 370

Prepared on 2/27/2012

by: HDR & TRC

DATA SOURCES: ESRI, NYSDOT, FEMA, NYDEC, NWI, TDI, TRC

R:\Projects\GIS_2009\168272_TDI_Hudson\MXD\USACE\Terrestrial_Route_8x11_usace_2012.mxd

Sheet 172

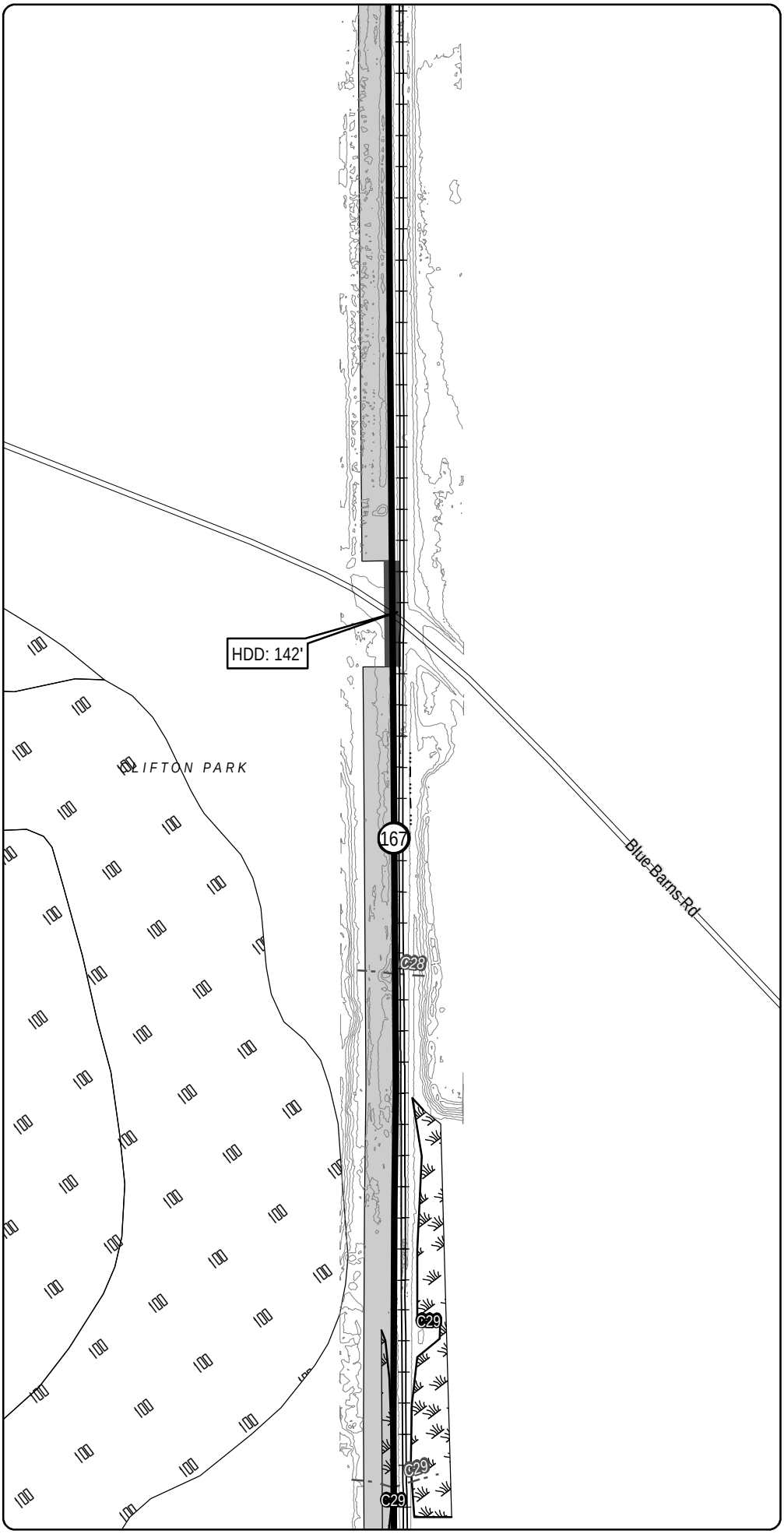

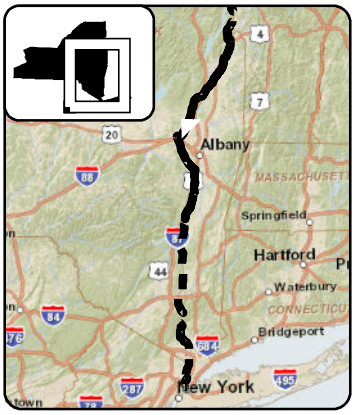

LEGEND

- CHPE Project Milepost
- Proposed CHPE Terrestrial Route HVDC
- Proposed CHPE Submarine Route HVDC
- Proposed CHPE Terrestrial Route HVAC
- Preliminary Construction Corridor
- Perennial Stream Top of Bank
- Intermittent Stream
- Ditch
- Wetland Delineation Line
- Wetland
- 100 Year Flood Zone
- 500 Year Flood Zone
- Hydrography
- Town Boundary
- County Boundary
- Proposed HDD Location
- Proposed Pipe Bridge Location
- Roads
- Rail Line
- Contour - 2'

0 100 200
Feet

Transmission Developers Inc.

Champlain Hudson Power Express Project

Champlain Hudson Power Express Inc.

Plan View Map

Terrestrial Route

Sheet 173 of 370

Prepared on 2/27/2012

by: HDR & TRC

DATA SOURCES: ESRI, NYSDOT, FEMA, NYDEC, NWI, TDI, TRC

Sheet 174

R:\Projects\GIS_2009\168272_TDI_Hudson\MXD\USACE\Terrestrial_Route_8x11_usace_2012.mxd

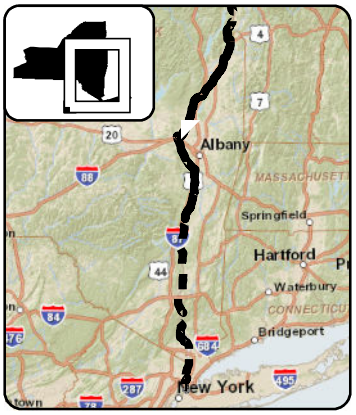

LEGEND

- CHPE Project Milepost
- Proposed CHPE Terrestrial Route HVDC
- Proposed CHPE Submarine Route HVDC
- Proposed CHPE Terrestrial Route HVAC
- Preliminary Construction Corridor
- Perennial Stream Top of Bank
- Intermittent Stream
- Ditch
- Wetland Delineation Line
- Wetland
- 100 Year Flood Zone
- 500 Year Flood Zone
- Hydrography
- Town Boundary
- County Boundary
- Proposed HDD Location
- Proposed Pipe Bridge Location
- Roads
- Rail Line
- Contour - 2'

0 100 200
Feet

Transmission Developers Inc.

Champlain Hudson Power Express Project

Champlain Hudson Power Express Inc.

Plan View Map

Terrestrial Route

Sheet 174 of 370

Prepared on 2/27/2012

by: HDR & TRC

DATA SOURCES: ESRI, NYSDOT, FEMA, NYDEC, NWI, TDI, TRC

R:\Projects\GIS_2009\168272_TDI_Hudson\MXD\USACE\Terrestrial_Route_8x11_usace_2012.mxd

Sheet 174

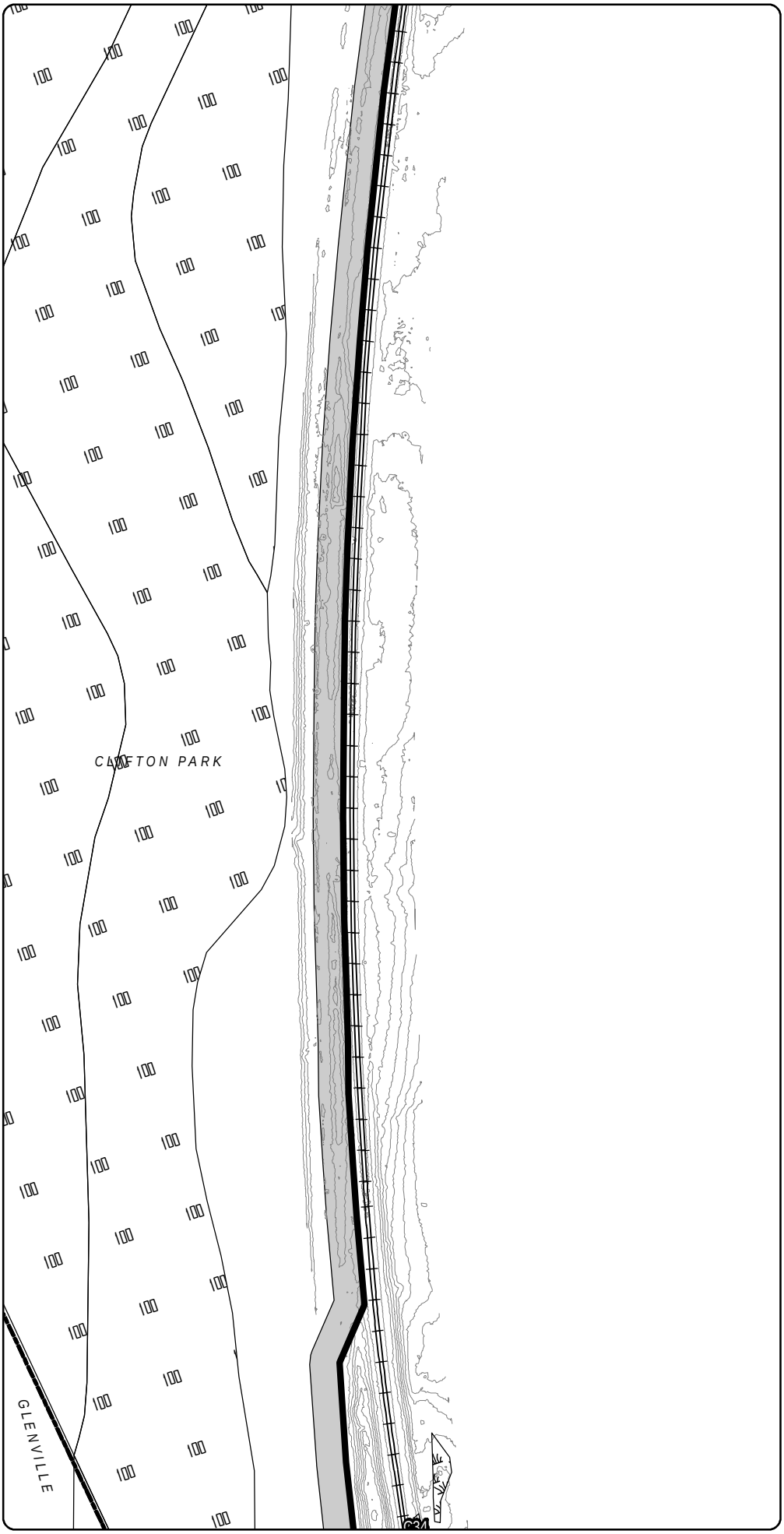

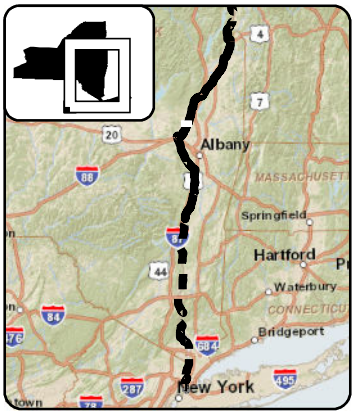

LEGEND

- CHPE Project Milepost
- Proposed CHPE Terrestrial Route HVDC
- Proposed CHPE Submarine Route HVDC
- Proposed CHPE Terrestrial Route HVAC
- Preliminary Construction Corridor
- Perennial Stream Top of Bank
- Intermittent Stream
- Ditch
- Wetland Delineation Line
- Wetland
- 100 Year Flood Zone
- 500 Year Flood Zone
- Hydrography
- Town Boundary
- County Boundary
- Proposed HDD Location
- Proposed Pipe Bridge Location
- Roads
- Rail Line
- Contour - 2'

N

0 100 200

Feet

Transmission Developers Inc.

Champlain Hudson Power Express Project

Champlain Hudson Power Express Inc.

Plan View Map

Terrestrial Route

Sheet 175 of 370

Prepared on 2/27/2012

by: HDR & TRC

DATA SOURCES: ESRI, NYSDOT, FEMA, NYDEC, NWI, TDI, TRC

Sheet 176

R:\Projects\GIS_2009\168272_TDI_Hudson\MXD\USACE\Terrestrial_Route_8x11_usace_2012.mxd

Sheet 175

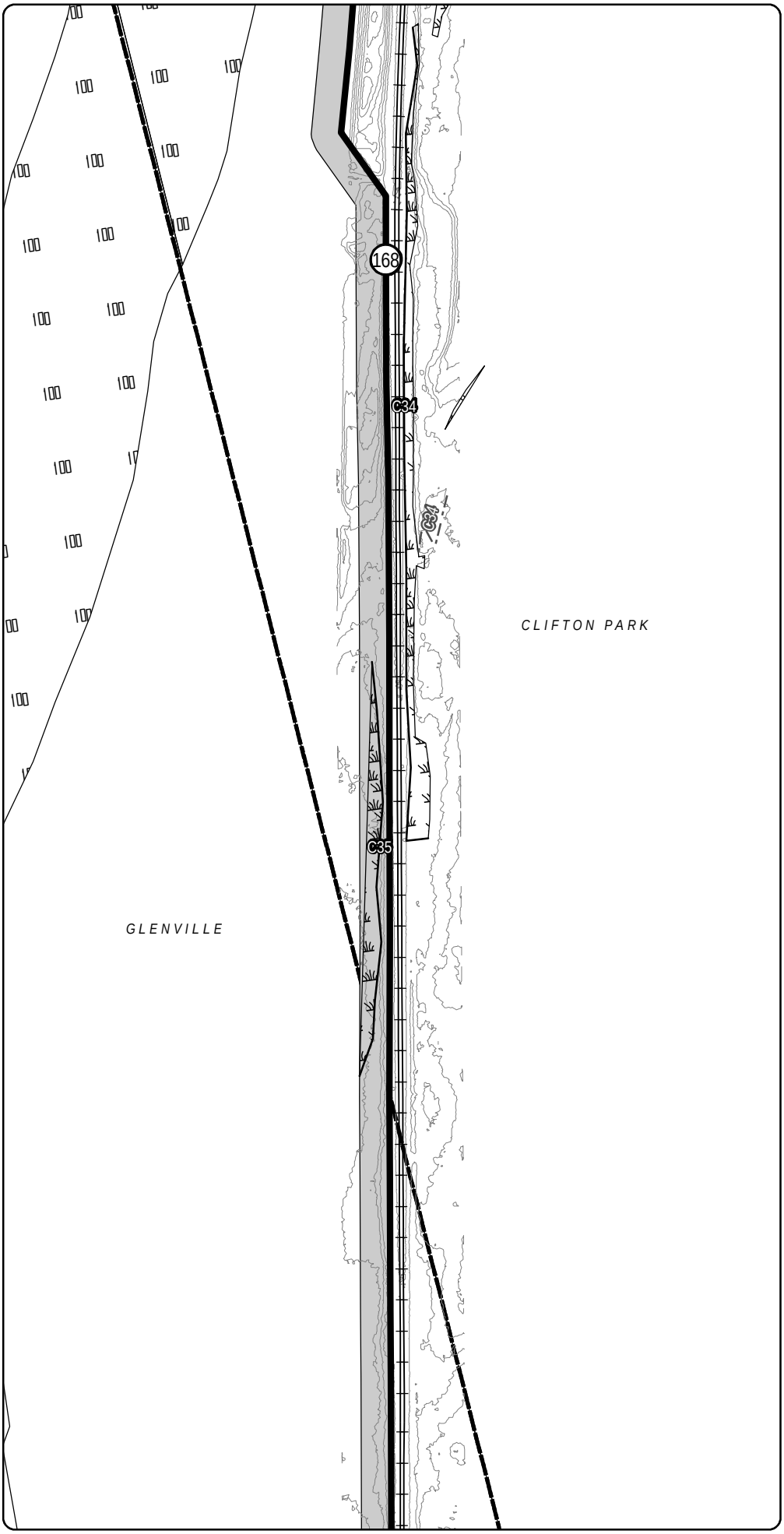

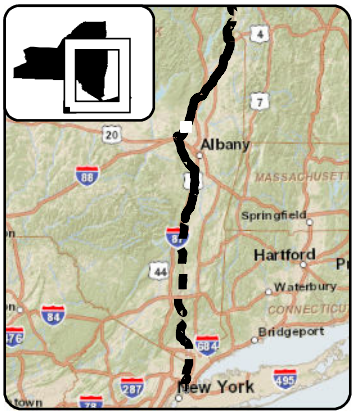

LEGEND

- CHPE Project Milepost
- Proposed CHPE Terrestrial Route HVDC
- Proposed CHPE Submarine Route HVDC
- Proposed CHPE Terrestrial Route HVAC
- Preliminary Construction Corridor
- Perennial Stream Top of Bank
- Intermittent Stream
- Ditch
- Wetland Delineation Line
- Wetland
- 100 Year Flood Zone
- 500 Year Flood Zone
- Hydrography
- Town Boundary
- County Boundary
- Proposed HDD Location
- Proposed Pipe Bridge Location
- Roads
- Rail Line
- Contour - 2'

0 100 200
Feet

Transmission Developers Inc.

Champlain Hudson Power Express Project

Champlain Hudson Power Express Inc.

Plan View Map

Terrestrial Route

Sheet 176 of 370

Prepared on 2/27/2012

by: HDR & TRC

DATA SOURCES: ESRI, NYSDOT, FEMA, NYDEC, NWI, TDI, TRC

Sheet 177

R:\Projects\GIS_2009\168272_TDI_Hudson\MXD\USACE\Terrestrial_Route_8x11_usace_2012.mxd

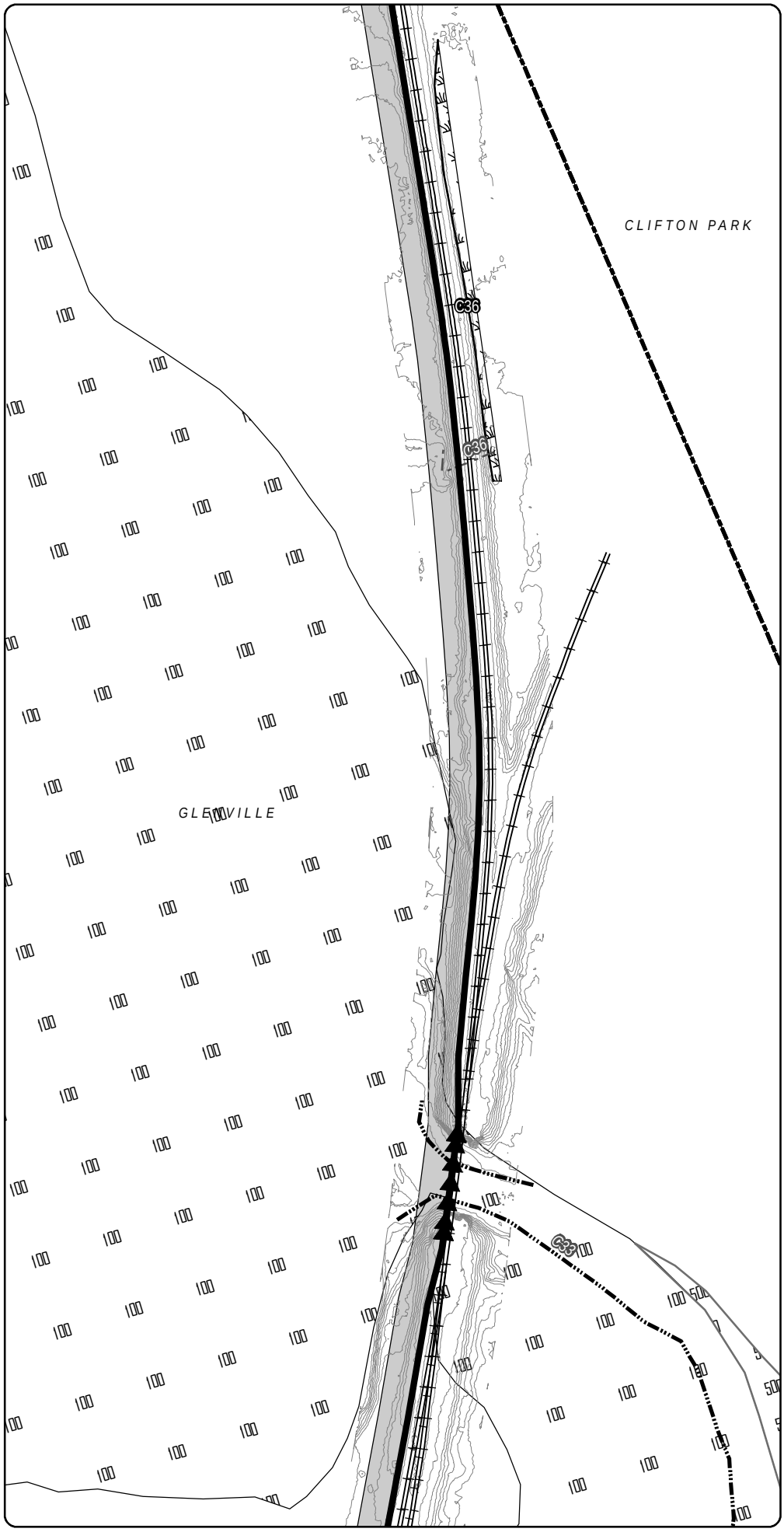

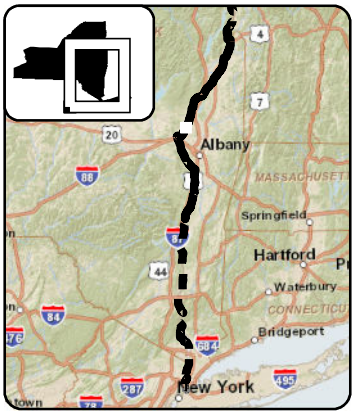

LEGEND

- CHPE Project Milepost
- Proposed CHPE Terrestrial Route HVDC
- Proposed CHPE Submarine Route HVDC
- Proposed CHPE Terrestrial Route HVAC
- Preliminary Construction Corridor
- Perennial Stream Top of Bank
- Intermittent Stream
- Ditch
- Wetland Delineation Line
- Wetland
- 100 Year Flood Zone
- 500 Year Flood Zone
- Hydrography
- Town Boundary
- County Boundary
- Proposed HDD Location
- Proposed Pipe Bridge Location
- Roads
- Rail Line
- Contour - 2'

N

0 100 200

Feet

Transmission Developers Inc.

Champlain Hudson Power Express Project

Champlain Hudson Power Express Inc.

Plan View Map

Terrestrial Route

Sheet 177 of 370

Prepared on 2/27/2012

by: HDR & TRC

DATA SOURCES: ESRI, NYSDOT, FEMA, NYDEC, NWI, TDI, TRC

R:\Projects\GIS_2009\168272_TDI_Hudson\MXD\USACE\Terrestrial_Route_8x11_usace_2012.mxd

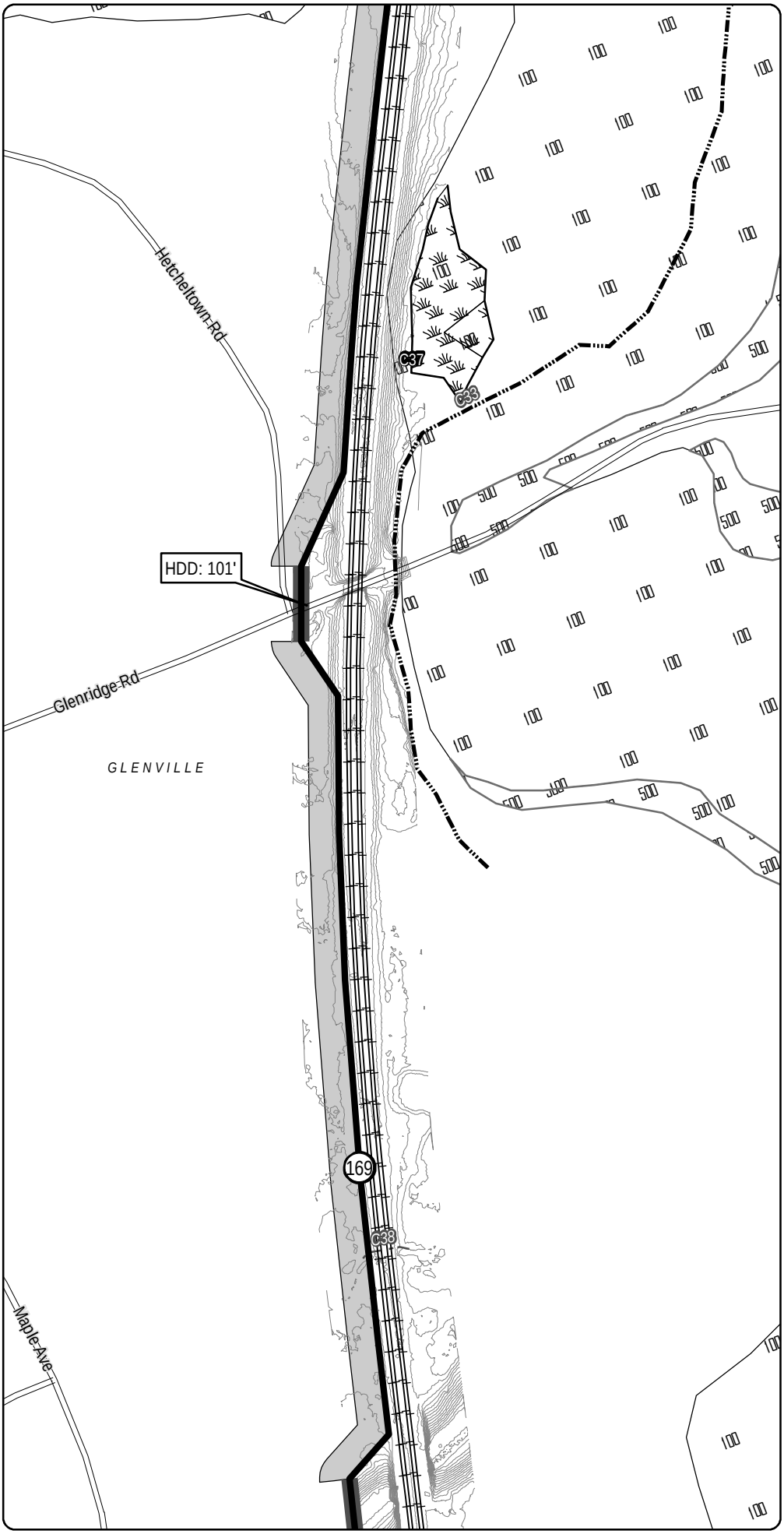

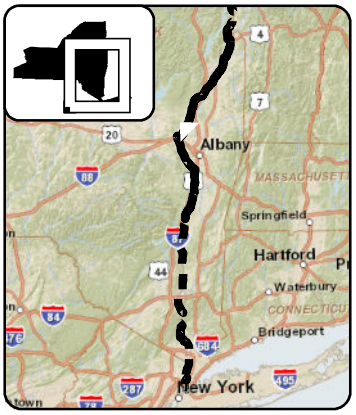

LEGEND

- CHPE Project Milepost
- Proposed CHPE Terrestrial Route HVDC
- Proposed CHPE Submarine Route HVDC
- Proposed CHPE Terrestrial Route HVAC
- Preliminary Construction Corridor
- Perennial Stream Top of Bank
- Intermittent Stream
- Ditch
- Wetland Delineation Line
- Wetland
- 100 Year Flood Zone
- 500 Year Flood Zone
- Hydrography
- Town Boundary
- County Boundary
- Proposed HDD Location
- Proposed Pipe Bridge Location
- Roads
- Rail Line
- Contour - 2'

0 100 200
Feet

Transmission Developers Inc.

Champlain Hudson Power Express Project

Champlain Hudson Power Express Inc.

Plan View Map

Terrestrial Route

Sheet 178 of 370

Prepared on 2/27/2012

by: HDR & TRC

DATA SOURCES: ESRI, NYSDOT, FEMA, NYDEC, NWI, TDI, TRC

R:\Projects\GIS_2009\168272_TDI_Hudson\MXD\USACE\Terrestrial_Route_8x11_usace_2012.mxd

Sheet 178

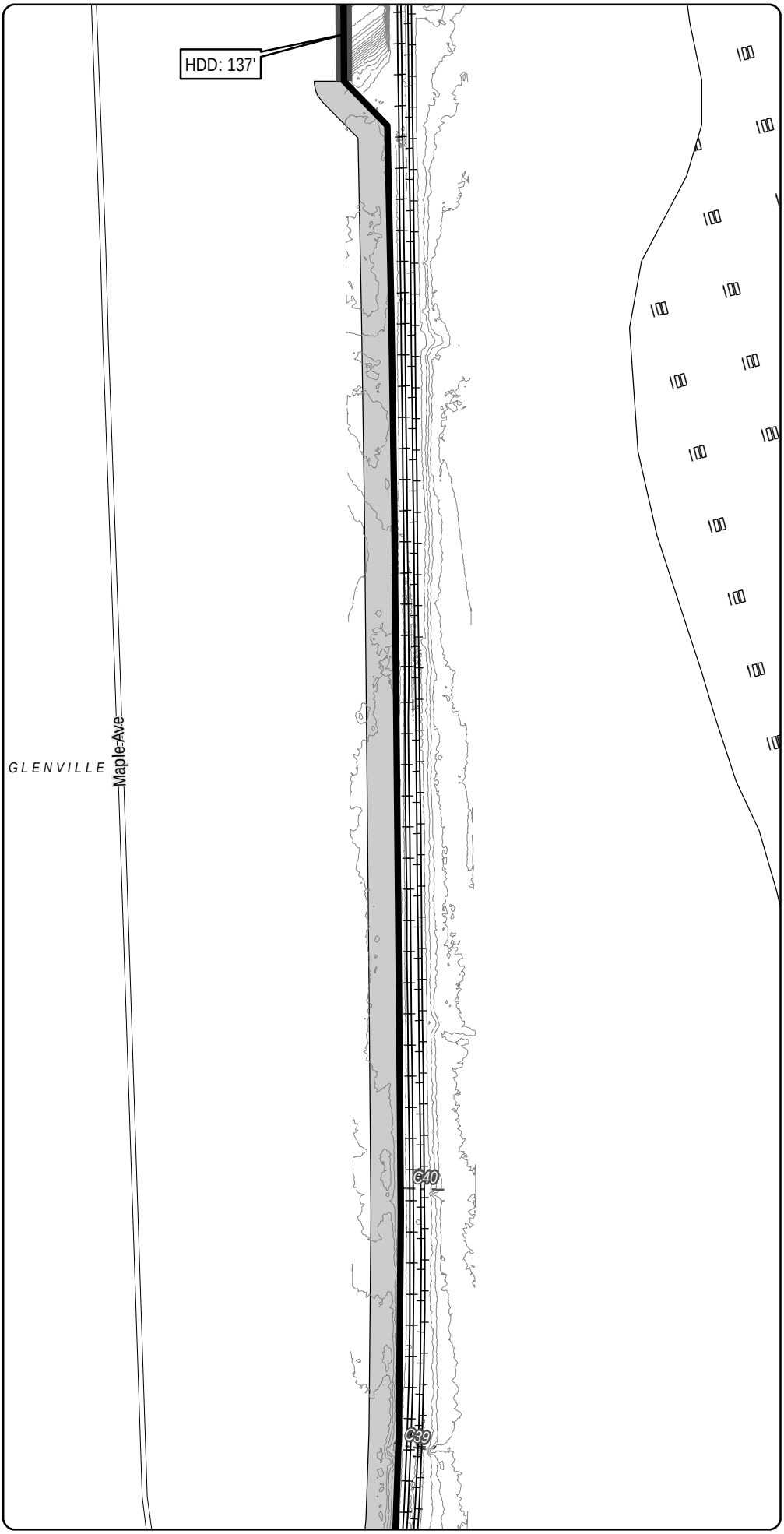

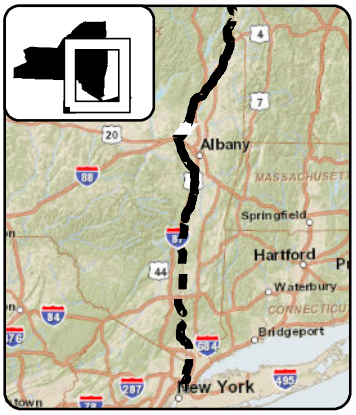

LEGEND

- CHPE Project Milepost
- Proposed CHPE Terrestrial Route HVDC
- Proposed CHPE Submarine Route HVDC
- Proposed CHPE Terrestrial Route HVAC
- Preliminary Construction Corridor
- Perennial Stream Top of Bank
- Intermittent Stream
- Ditch
- Wetland Delineation Line
- Wetland
- 100 Year Flood Zone
- 500 Year Flood Zone
- Hydrography
- Town Boundary
- County Boundary
- Proposed HDD Location
- Proposed Pipe Bridge Location
- Roads
- Rail Line
- Contour - 2'

N

0 100 200

Feet

Transmission Developers Inc.

Champlain Hudson Power Express Project

Champlain Hudson Power Express Inc.

Plan View Map

Terrestrial Route

Sheet 179 of 370

Prepared on 2/27/2012

by: HDR & TRC

DATA SOURCES: ESRI, NYSDOT, FEMA, NYDEC, NWI, TDI, TRC

Sheet 180

R:\Projects\GIS_2009\168272_TDI_Hudson\MXD\USACE\Terrestrial_Route_8x11_usace_2012.mxd

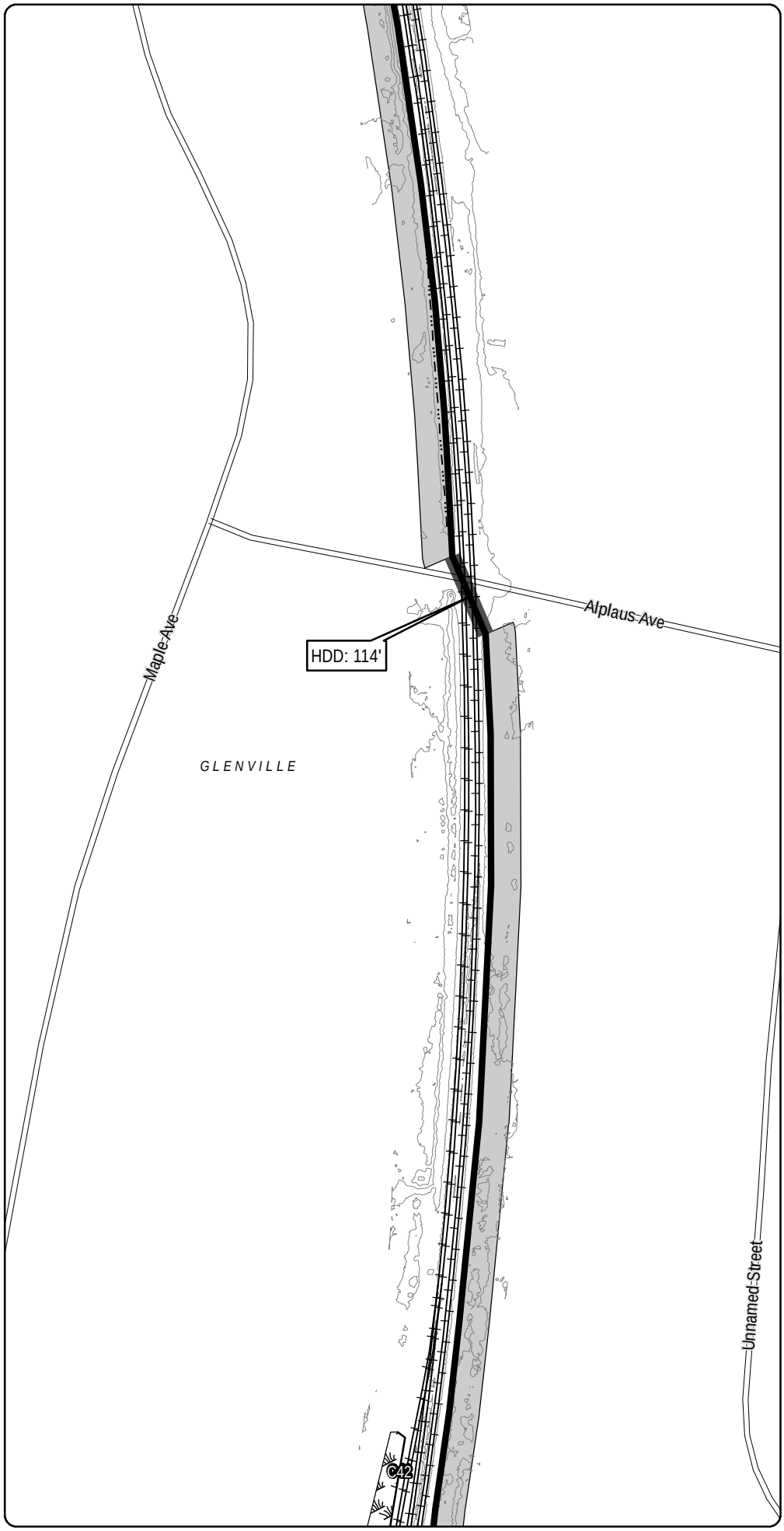

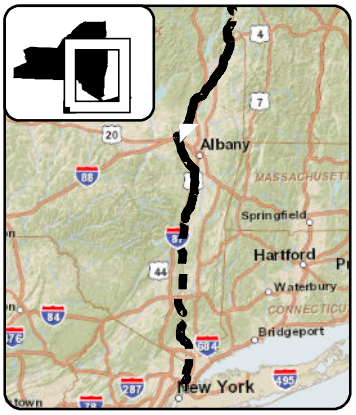

LEGEND

- CHPE Project Milepost
- Proposed CHPE Terrestrial Route HVDC
- Proposed CHPE Submarine Route HVDC
- Proposed CHPE Terrestrial Route HVAC
- Preliminary Construction Corridor
- Perennial Stream Top of Bank
- Intermittent Stream
- Ditch
- Wetland Delineation Line
- Wetland
- 100 Year Flood Zone
- 500 Year Flood Zone
- Hydrography
- Town Boundary
- County Boundary
- Proposed HDD Location
- Proposed Pipe Bridge Location
- Roads
- Rail Line
- Contour - 2'

0 100 200
Feet

Transmission Developers Inc.

Champlain Hudson Power Express Project

Champlain Hudson Power Express Inc.

Plan View Map
Terrestrial Route

Sheet 180 of 370

Prepared on 2/27/2012

by: HDR & TRC

DATA SOURCES: ESRI, NYSDOT, FEMA, NYDEC, NWI, TDI, TRC

R:\Projects\GIS_2009\168272_TDI_Hudson\MXD\USACE\Terrestrial_Route_8x11_usace_2012.mxd

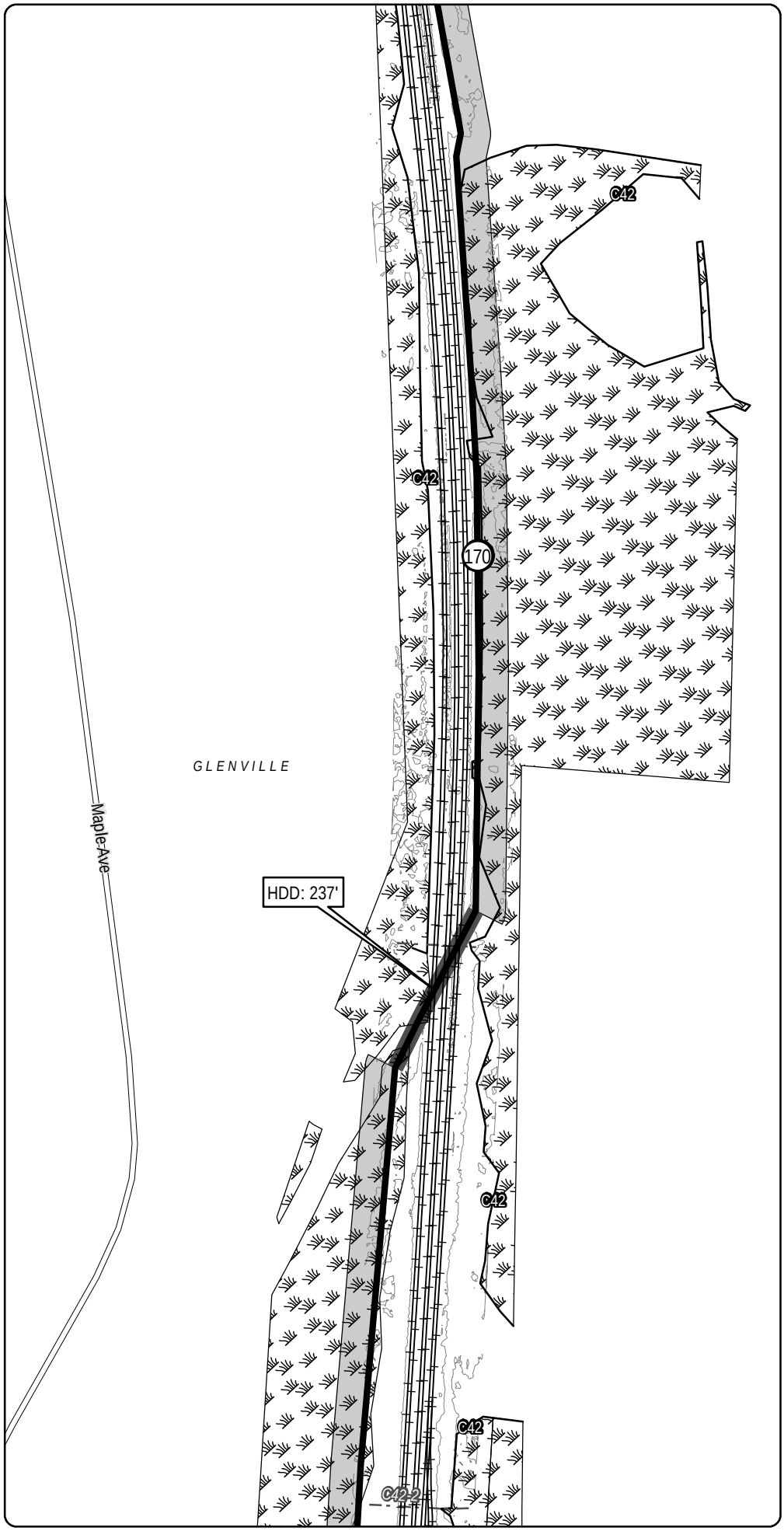

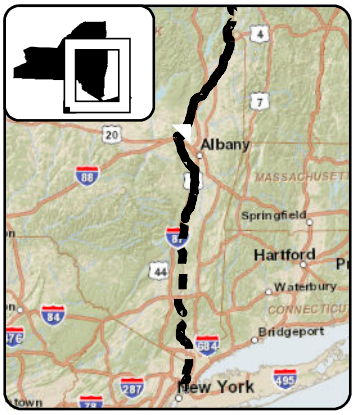

LEGEND

- CHPE Project Milepost
- Proposed CHPE Terrestrial Route HVDC
- Proposed CHPE Submarine Route HVDC
- Proposed CHPE Terrestrial Route HVAC
- Preliminary Construction Corridor
- Perennial Stream Top of Bank
- Intermittent Stream
- Ditch
- Wetland Delineation Line
- Wetland
- 100 Year Flood Zone
- 500 Year Flood Zone
- Hydrography
- Town Boundary
- County Boundary
- Proposed HDD Location
- Proposed Pipe Bridge Location
- Roads
- Rail Line
- Contour - 2'

0 100 200
Feet

Transmission Developers Inc.

Champlain Hudson Power Express Project

Champlain Hudson Power Express Inc.

Plan View Map

Terrestrial Route

Sheet 181 of 370

Prepared on 2/27/2012

by: HDR & TRC

DATA SOURCES: ESRI, NYSDOT, FEMA, NYDEC, NWI, TDI, TRC

R:\Projects\GIS_2009\168272_TDI_Hudson\MXD\USACE\Terrestrial_Route_8x11_usace_2012.mxd

Sheet 181

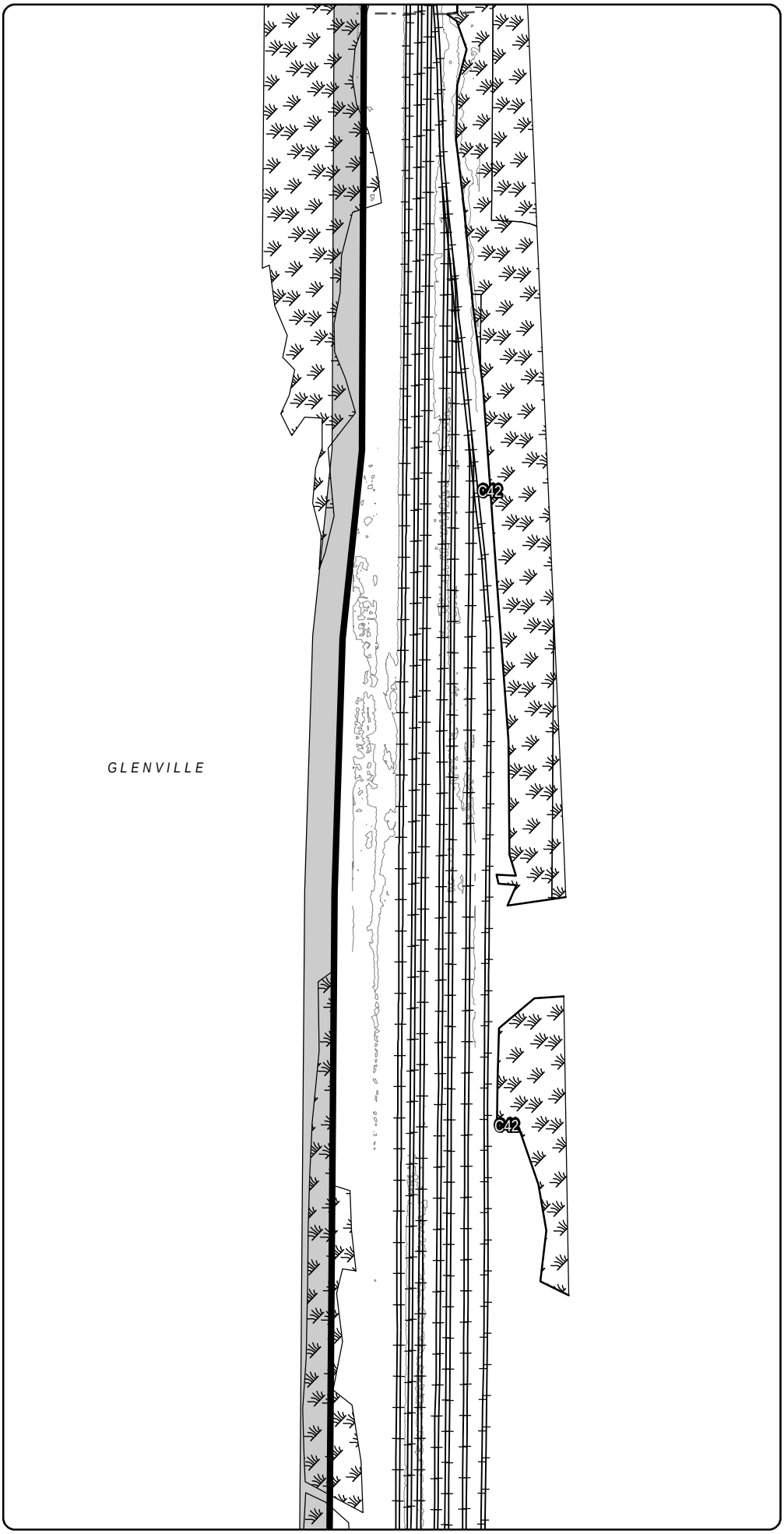

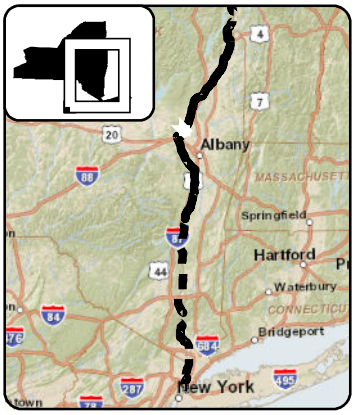

LEGEND

- CHPE Project Milepost
- Proposed CHPE Terrestrial Route HVDC
- Proposed CHPE Submarine Route HVDC
- Proposed CHPE Terrestrial Route HVAC
- Preliminary Construction Corridor
- Perennial Stream Top of Bank
- Intermittent Stream
- Ditch
- Wetland Delineation Line
- Wetland
- 100 Year Flood Zone
- 500 Year Flood Zone
- Hydrography
- Town Boundary
- County Boundary
- Proposed HDD Location
- Proposed Pipe Bridge Location
- Roads
- Rail Line
- Contour - 2'

0 100 200
Feet

Transmission Developers Inc.

Champlain Hudson Power Express Project

Champlain Hudson Power Express Inc.

Plan View Map

Terrestrial Route

Sheet 182 of 370

Prepared on 2/27/2012

by: HDR & TRC

DATA SOURCES: ESRI, NYSDOT, FEMA, NYDEC, NWI, TDI, TRC

Sheet 183

R:\Projects\GIS_2009\168272_TDI_Hudson\MXD\USACE\Terrestrial_Route_8x11_usace_2012.mxd

Sheet 182

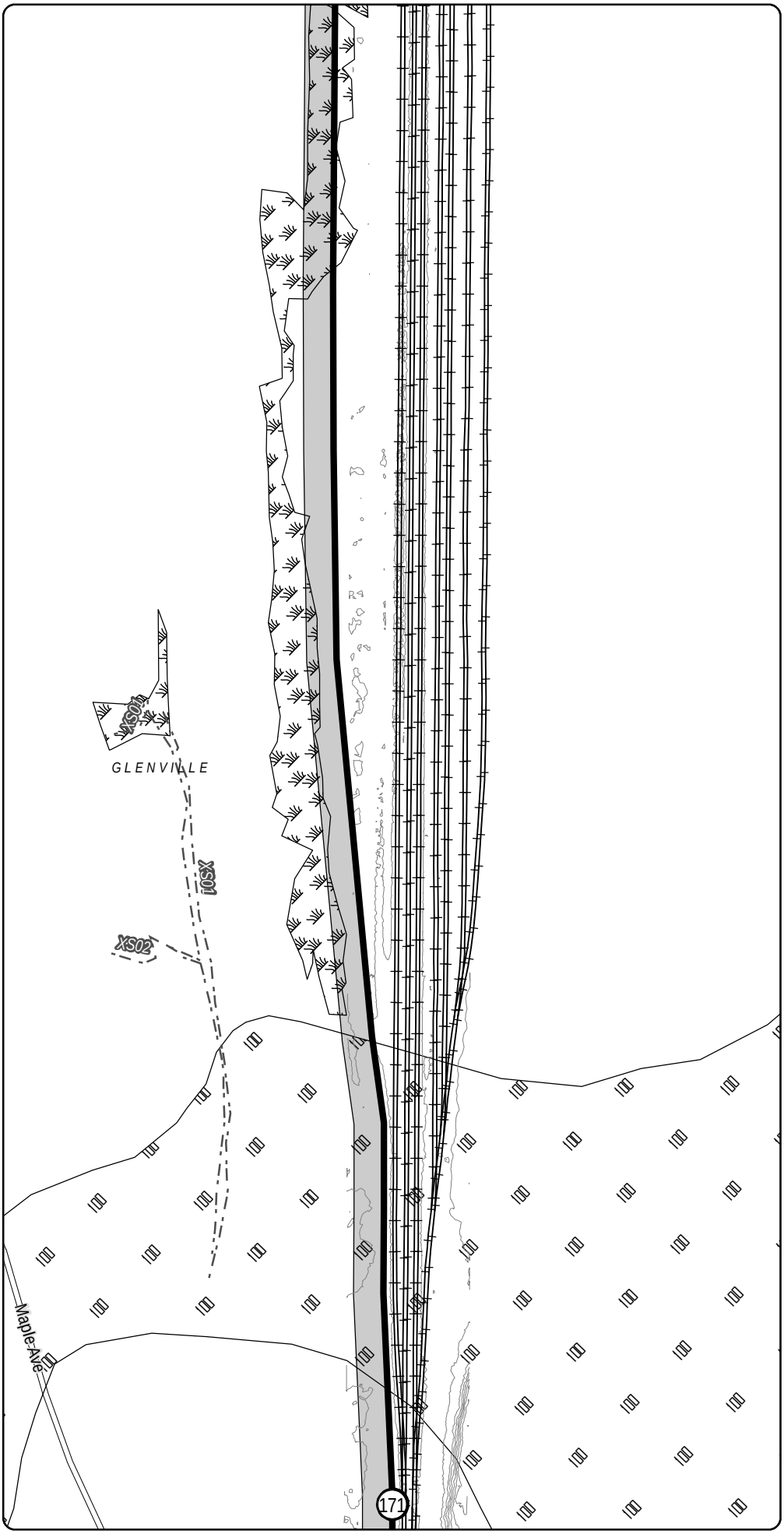

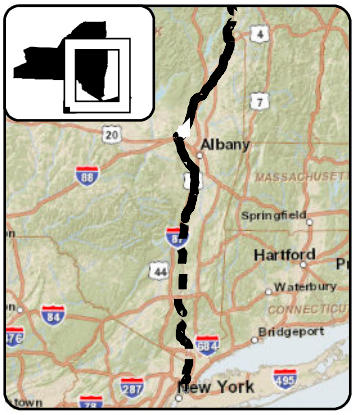

LEGEND

- CHPE Project Milepost
- Proposed CHPE Terrestrial Route HVDC
- Proposed CHPE Submarine Route HVDC
- Proposed CHPE Terrestrial Route HVAC
- Preliminary Construction Corridor
- Perennial Stream Top of Bank
- Intermittent Stream
- Ditch
- Wetland Delineation Line
- Wetland
- 100 Year Flood Zone
- 500 Year Flood Zone
- Hydrography
- Town Boundary
- County Boundary
- Proposed HDD Location
- Proposed Pipe Bridge Location
- Roads
- Rail Line
- Contour - 2'

0 100 200
Feet

Transmission Developers Inc.

Champlain Hudson Power Express Project

Champlain Hudson Power Express Inc.

Plan View Map
Terrestrial Route

Sheet 183 of 370

Prepared on 2/27/2012

by: HDR & TRC

DATA SOURCES: ESRI, NYSDOT, FEMA, NYDEC, NWI, TDI, TRC

Sheet 184

R:\Projects\GIS_2009\168272_TDI_Hudson\MXD\USACE\Terrestrial_Route_8x11_usace_2012.mxd

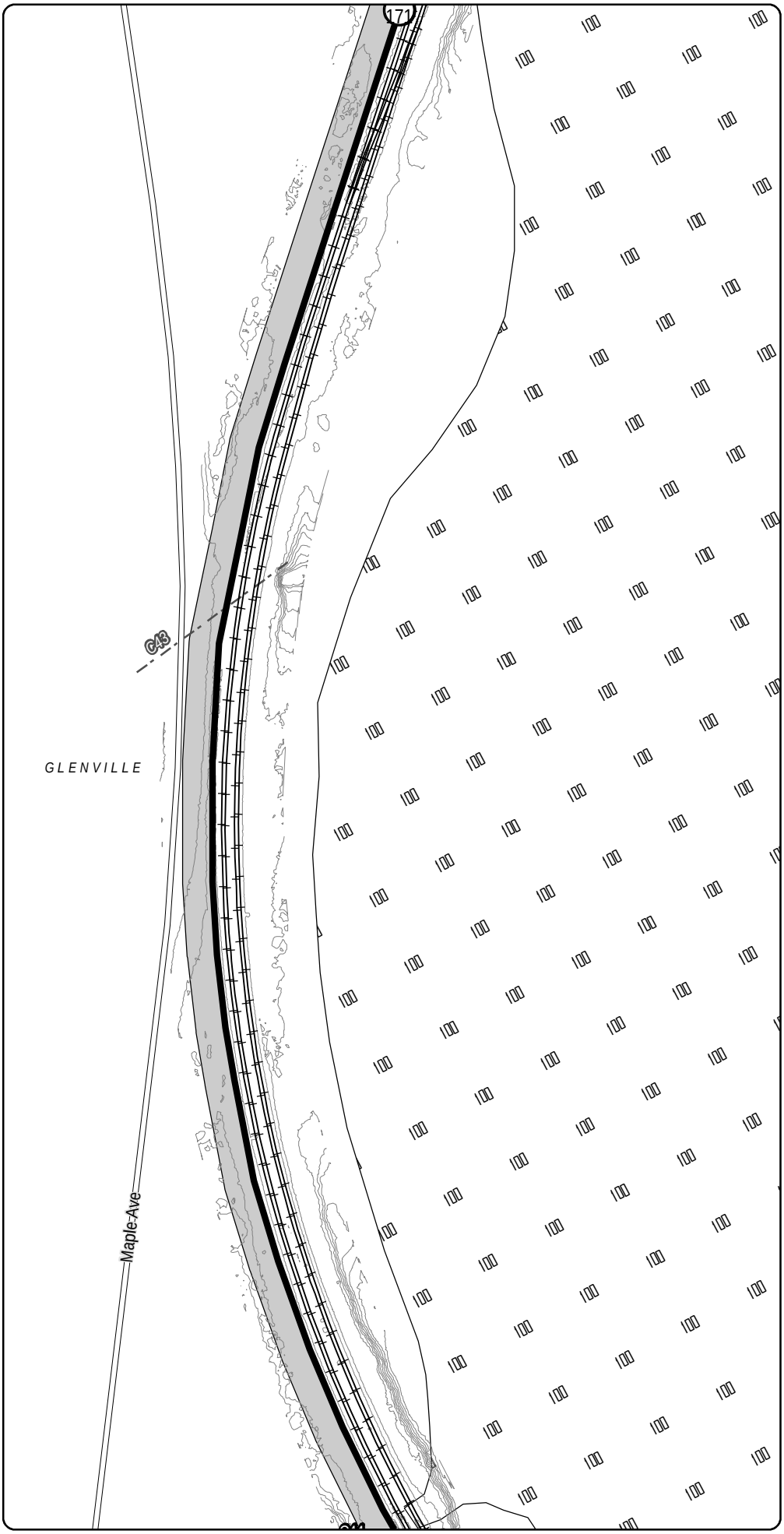

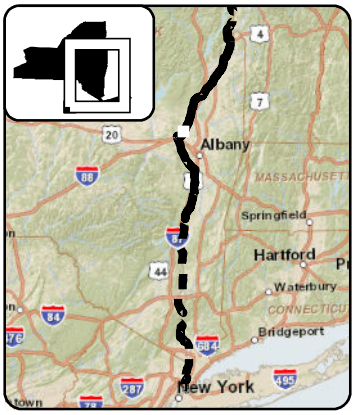

LEGEND

- CHPE Project Milepost
- Proposed CHPE Terrestrial Route HVDC
- Proposed CHPE Submarine Route HVDC
- Proposed CHPE Terrestrial Route HVAC
- Preliminary Construction Corridor
- Perennial Stream Top of Bank
- Intermittent Stream
- Ditch
- Wetland Delineation Line
- Wetland
- 100 Year Flood Zone
- 500 Year Flood Zone
- Hydrography
- Town Boundary
- County Boundary
- Proposed HDD Location
- Proposed Pipe Bridge Location
- Roads
- Rail Line
- Contour - 2'

0 100 200
Feet

Transmission Developers Inc.

Champlain Hudson Power Express Project

Champlain Hudson Power Express Inc.

Plan View Map

Terrestrial Route

Sheet 184 of 370

Prepared on 2/27/2012

by: HDR & TRC

DATA SOURCES: ESRI, NYSDOT, FEMA, NYDEC, NWI, TDI, TRC

R:\Projects\GIS_2009\168272_TDI_Hudson\MXD\USACE\Terrestrial_Route_8x11_usace_2012.mxd

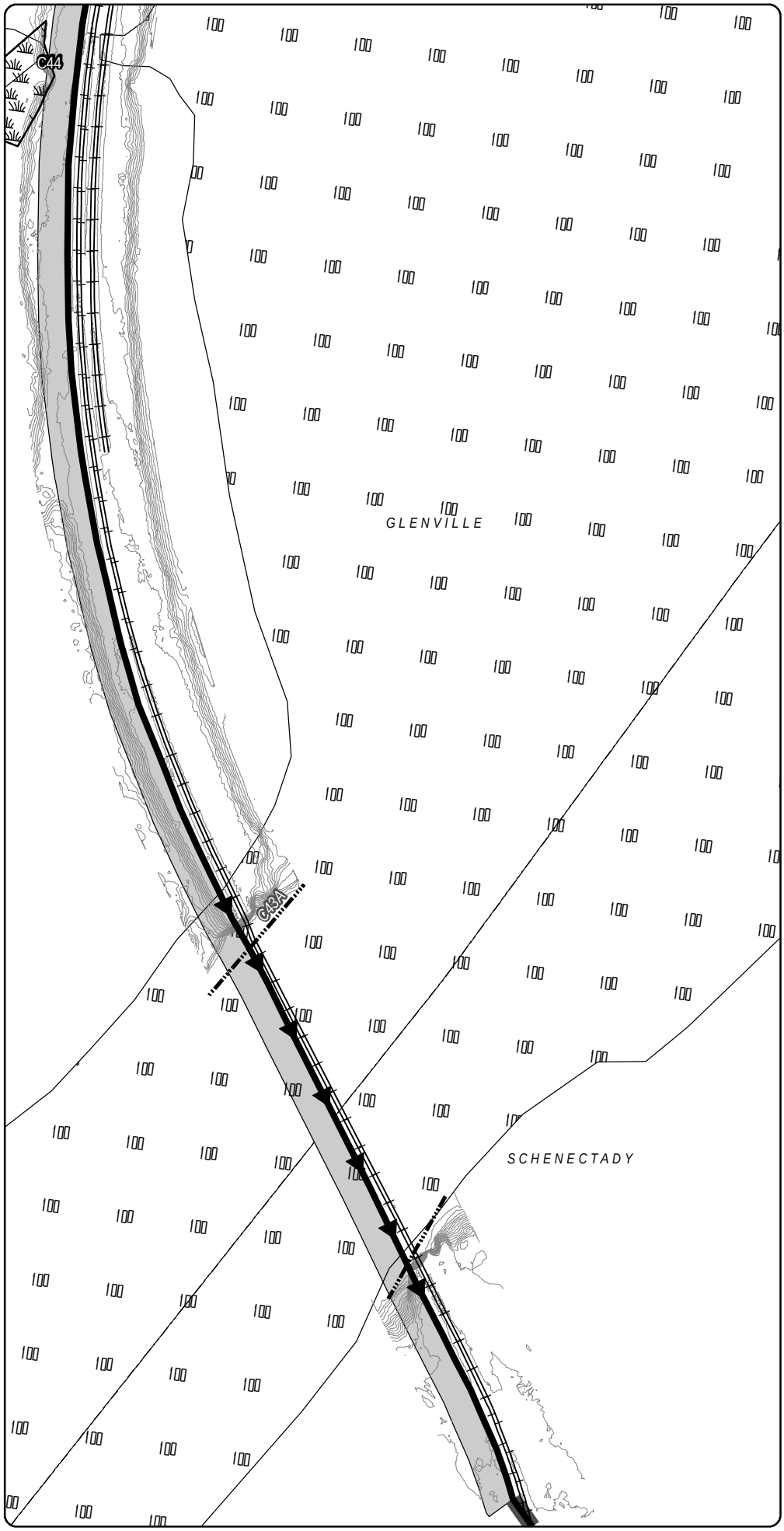

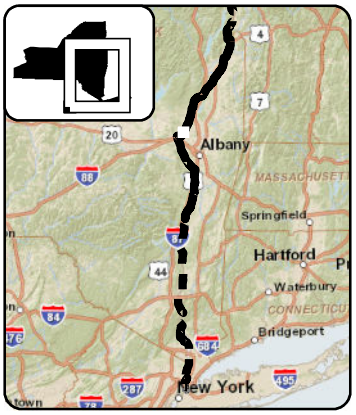

LEGEND

- CHPE Project Milepost
- Proposed CHPE Terrestrial Route HVDC
- Proposed CHPE Submarine Route HVDC
- Proposed CHPE Terrestrial Route HVAC
- Preliminary Construction Corridor
- Perennial Stream Top of Bank
- Intermittent Stream
- Ditch
- Wetland Delineation Line
- Wetland
- 100 Year Flood Zone
- 500 Year Flood Zone
- Hydrography
- Town Boundary
- County Boundary
- Proposed HDD Location
- Proposed Pipe Bridge Location
- Roads
- Rail Line
- Contour - 2'

0 100 200
Feet

Transmission Developers Inc.

Champlain Hudson Power Express Project

Champlain Hudson Power Express Inc.

Plan View Map

Terrestrial Route

Sheet 185 of 370

Prepared on 2/27/2012

by: HDR & TRC

DATA SOURCES: ESRI, NYSDOT, FEMA, NYDEC, NWI, TDI, TRC

R:\Projects\GIS_2009\168272_TDI_Hudson\MXD\USACE\Terrestrial_Route_8x11_usace_2012.mxd

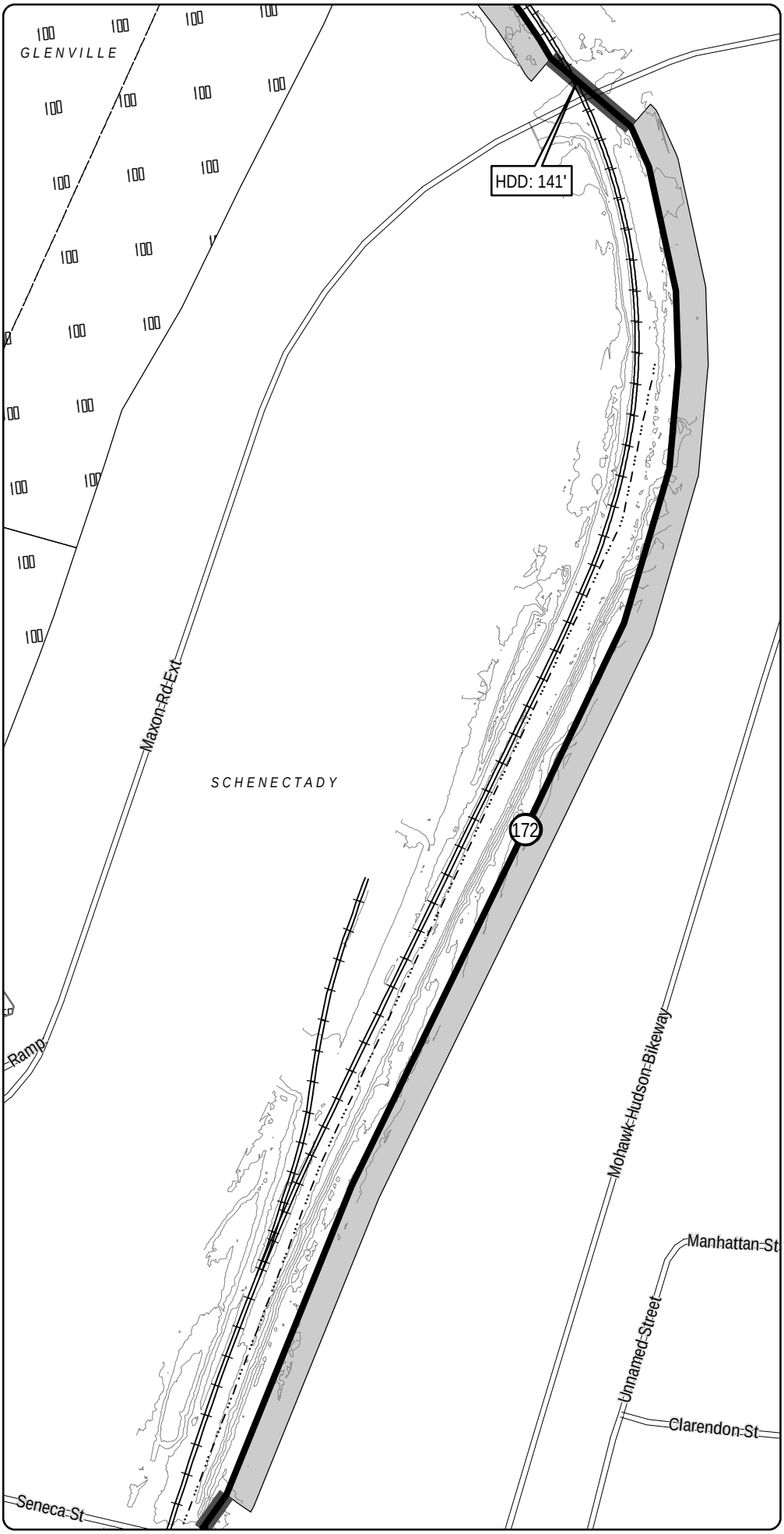

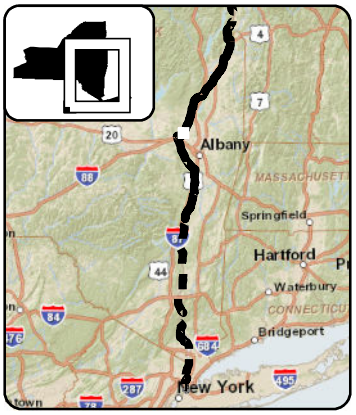

LEGEND

- CHPE Project Milepost
- Proposed CHPE Terrestrial Route HVDC
- Proposed CHPE Submarine Route HVDC
- Proposed CHPE Terrestrial Route HVAC
- Preliminary Construction Corridor
- Perennial Stream Top of Bank
- Intermittent Stream
- Ditch
- Wetland Delineation Line
- Wetland
- 100 Year Flood Zone
- 500 Year Flood Zone
- Hydrography
- Town Boundary
- County Boundary
- Proposed HDD Location
- Proposed Pipe Bridge Location
- Roads
- Rail Line
- Contour - 2'

N

0 100 200

Feet

Transmission Developers Inc.

Champlain Hudson Power Express Project

Champlain Hudson Power Express Inc.

Plan View Map

Terrestrial Route

Sheet 186 of 370

Prepared on 2/27/2012

by: HDR & TRC

R:\Projects\GIS_2009\168272_TDI_Hudson\MXD\USACE\Terrestrial_Route_8x11_usace_2012.mxd

DATA SOURCES: ESRI, NYSDOT, FEMA, NYDEC, NWI, TDI, TRC

Sheet 186

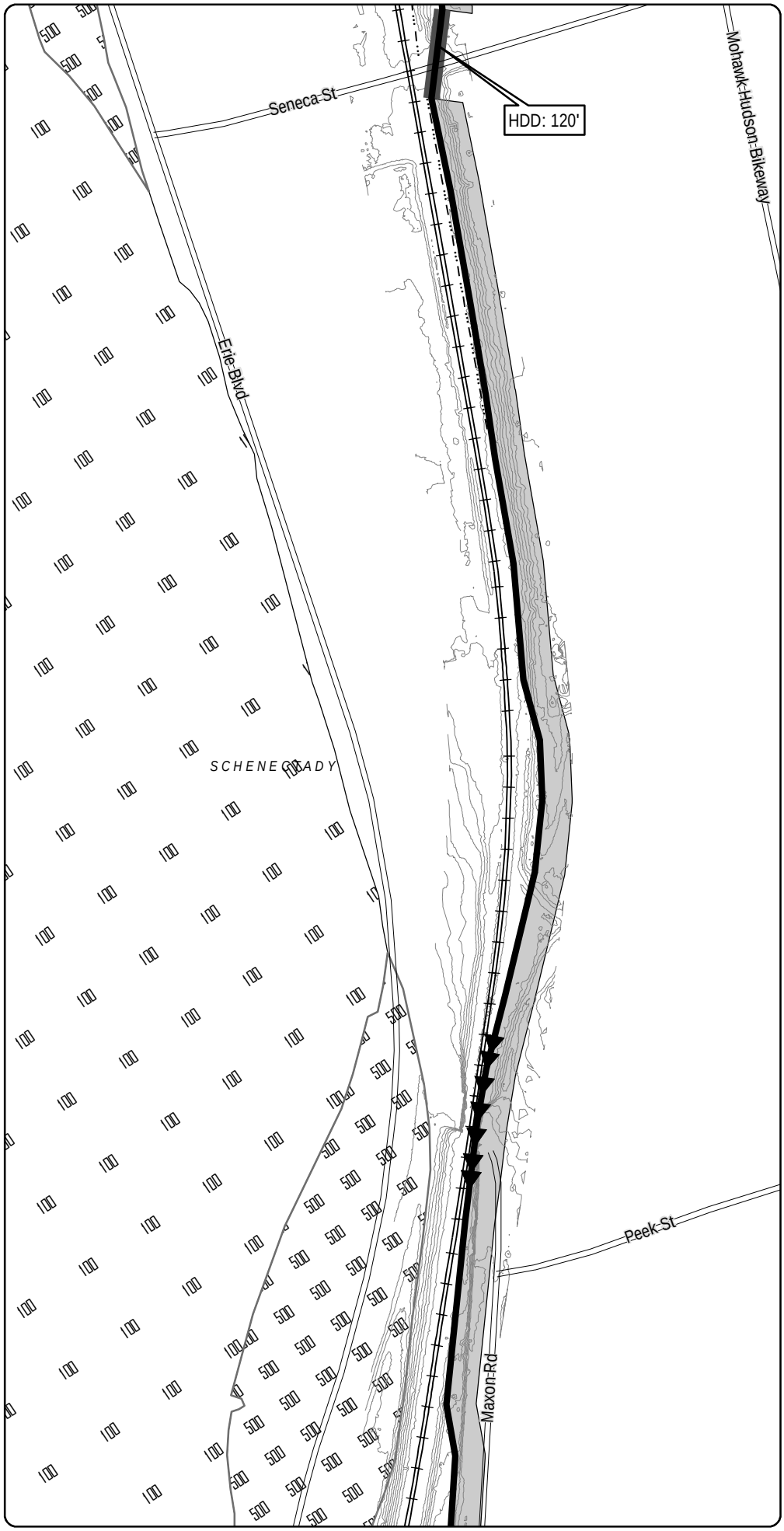

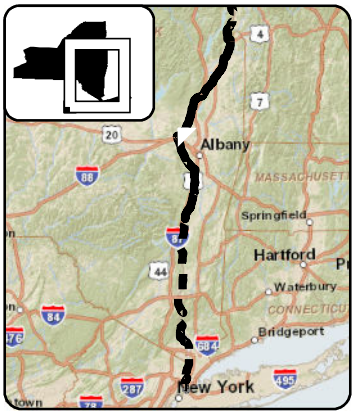

LEGEND

- CHPE Project Milepost
- Proposed CHPE Terrestrial Route HVDC
- Proposed CHPE Submarine Route HVDC
- Proposed CHPE Terrestrial Route HVAC
- Preliminary Construction Corridor
- Perennial Stream Top of Bank
- Intermittent Stream
- Ditch
- Wetland Delineation Line
- Wetland
- 100 Year Flood Zone
- 500 Year Flood Zone
- Hydrography
- Town Boundary
- County Boundary
- Proposed HDD Location
- Proposed Pipe Bridge Location
- Roads
- Rail Line
- Contour - 2'

0 100 200
Feet

Transmission Developers Inc.

Champlain Hudson Power Express Project

Champlain Hudson Power Express Inc.

Plan View Map
Terrestrial Route

Sheet 187 of 370

Prepared on 2/27/2012

by: HDR & TRC

DATA SOURCES: ESRI, NYSDOT, FEMA, NYDEC, NWI, TDI, TRC

Sheet 188

R:\Projects\GIS_2009\168272_TDI_Hudson\MXD\USACE\Terrestrial_Route_8x11_usace_2012.mxd

Sheet 187

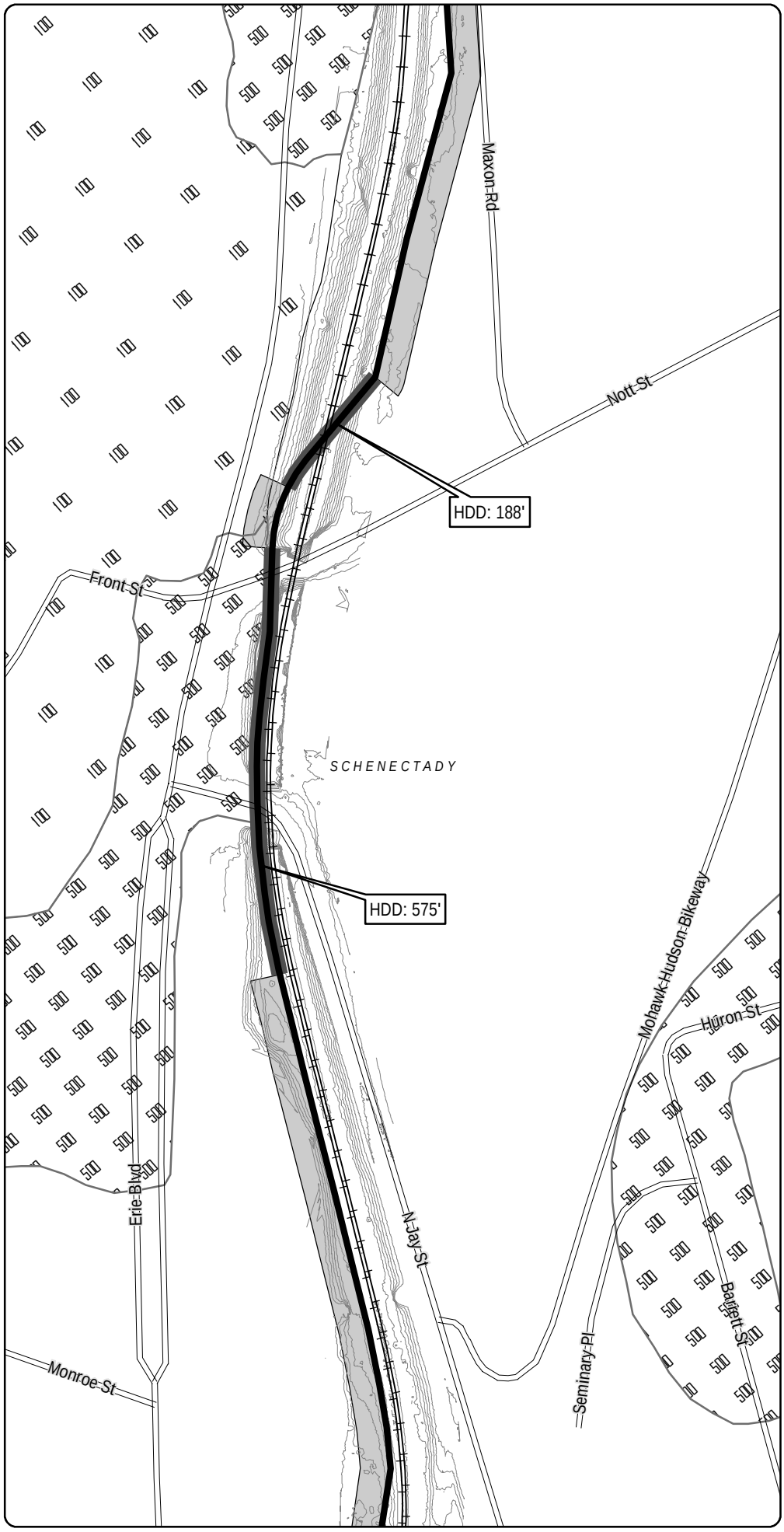

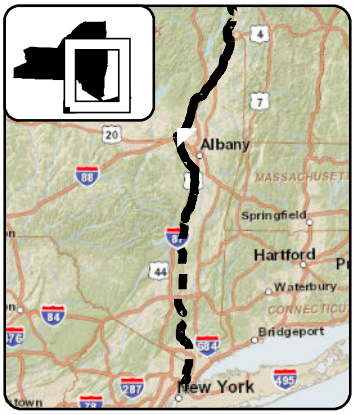

LEGEND

- CHPE Project Milepost
- Proposed CHPE Terrestrial Route HVDC
- Proposed CHPE Submarine Route HVDC
- Proposed CHPE Terrestrial Route HVAC
- Preliminary Construction Corridor
- Perennial Stream Top of Bank
- Intermittent Stream
- Ditch
- Wetland Delineation Line
- Wetland
- 100 Year Flood Zone
- 500 Year Flood Zone
- Hydrography
- Town Boundary
- County Boundary
- Proposed HDD Location
- Proposed Pipe Bridge Location
- Roads
- Rail Line
- Contour - 2'

0 100 200
Feet

Transmission Developers Inc.

Champlain Hudson Power Express Project

Champlain Hudson Power Express Inc.

Plan View Map
Terrestrial Route

Sheet 188 of 370

Prepared on 2/27/2012

by: HDR & TRC

DATA SOURCES: ESRI, NYSDOT, FEMA, NYDEC, NWI, TDI, TRC

Sheet 189

R:\Projects\GIS_2009\168272_TDI_Hudson\MXD\USACE\Terrestrial_Route_8x11_usace_2012.mxd

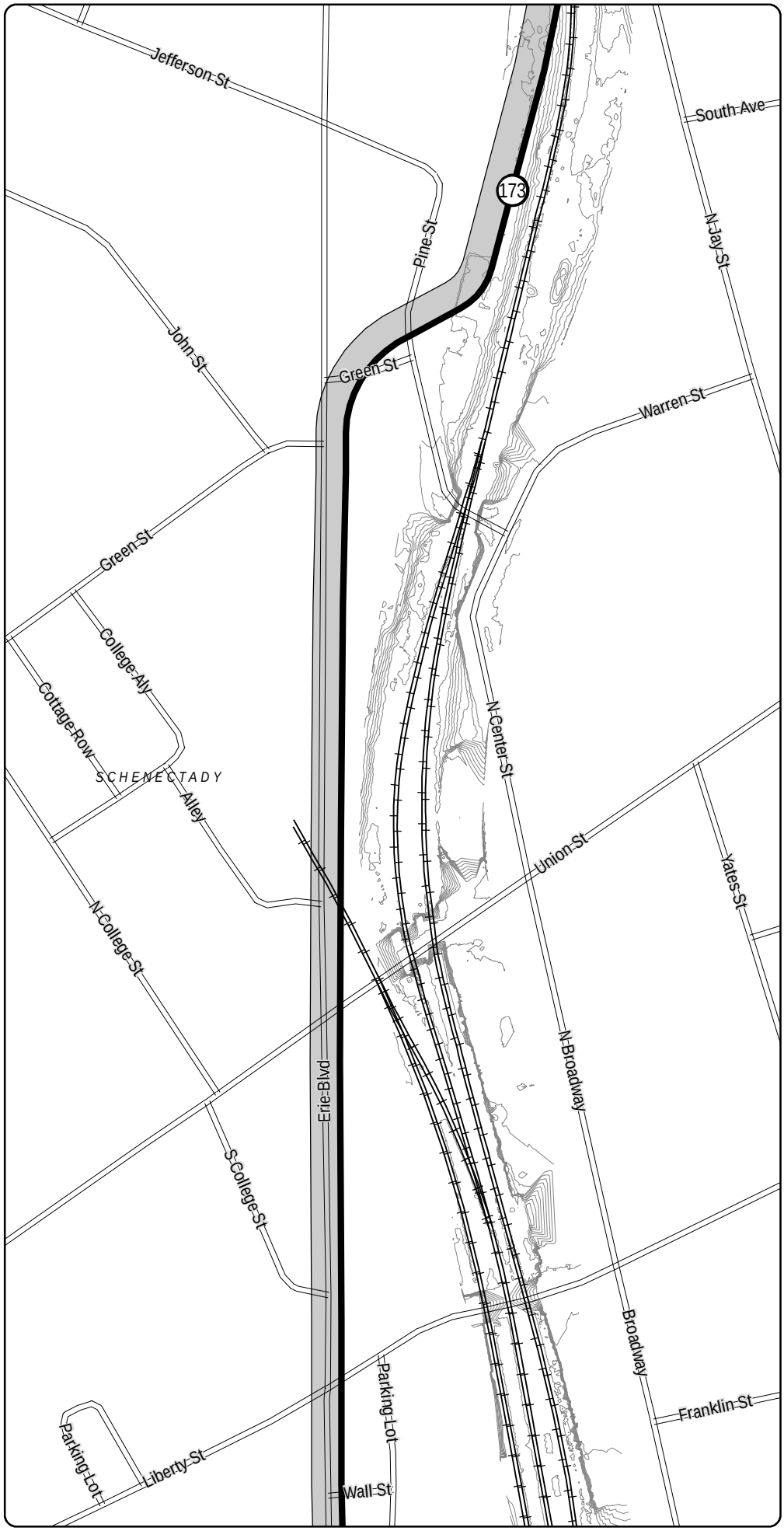

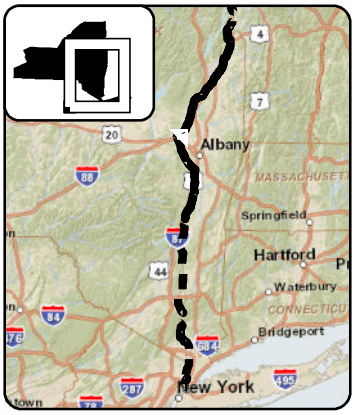

LEGEND

- CHPE Project Milepost
- Proposed CHPE Terrestrial Route HVDC
- Proposed CHPE Submarine Route HVDC
- Proposed CHPE Terrestrial Route HVAC
- Preliminary Construction Corridor
- Perennial Stream Top of Bank
- Intermittent Stream
- Ditch
- Wetland Delineation Line
- Wetland
- 100 Year Flood Zone
- 500 Year Flood Zone
- Hydrography
- Town Boundary
- County Boundary
- Proposed HDD Location
- Proposed Pipe Bridge Location
- Roads
- Rail Line
- Contour - 2'

0 100 200
Feet

Transmission Developers Inc.

Champlain Hudson Power Express Project

Champlain Hudson Power Express Inc.

Plan View Map
Terrestrial Route

Sheet 189 of 370

Prepared on 2/27/2012

by: HDR & TRC

DATA SOURCES: ESRI, NYSDOT, FEMA, NYDEC, NWI, TDI, TRC

R:\Projects\GIS_2009\168272_TDI_Hudson\MXD\USACE\Terrestrial_Route_8x11_usace_2012.mxd

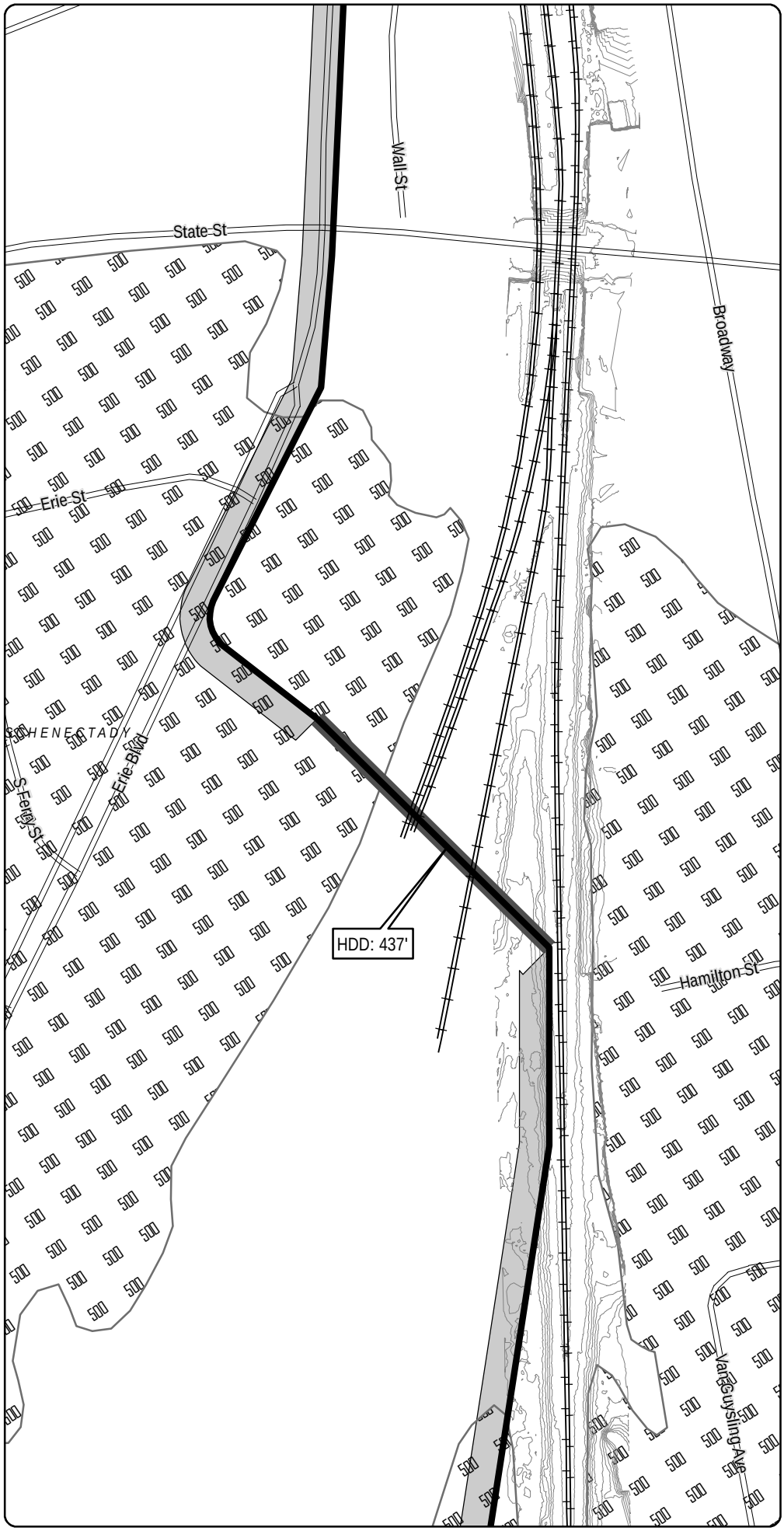

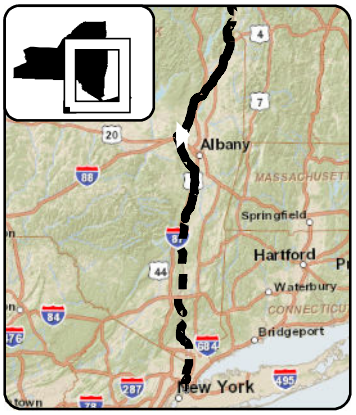

LEGEND

- CHPE Project Milepost
- Proposed CHPE Terrestrial Route HVDC
- Proposed CHPE Submarine Route HVDC
- Proposed CHPE Terrestrial Route HVAC
- Preliminary Construction Corridor
- Perennial Stream Top of Bank
- Intermittent Stream
- Ditch
- Wetland Delineation Line
- Wetland
- 100 Year Flood Zone
- 500 Year Flood Zone
- Hydrography
- Town Boundary
- County Boundary
- Proposed HDD Location
- Proposed Pipe Bridge Location
- Roads
- Rail Line
- Contour - 2'

0 100 200
Feet

Transmission Developers Inc.

Champlain Hudson Power Express Project

Champlain Hudson Power Express Inc.

Plan View Map
Terrestrial Route

Sheet 190 of 370

Prepared on 2/27/2012

by: HDR & TRC

DATA SOURCES: ESRI, NYSDOT, FEMA, NYDEC, NWI, TDI, TRC

R:\Projects\GIS_2009\168272_TDI_Hudson\MXD\USACE\Terrestrial_Route_8x11_usace_2012.mxd

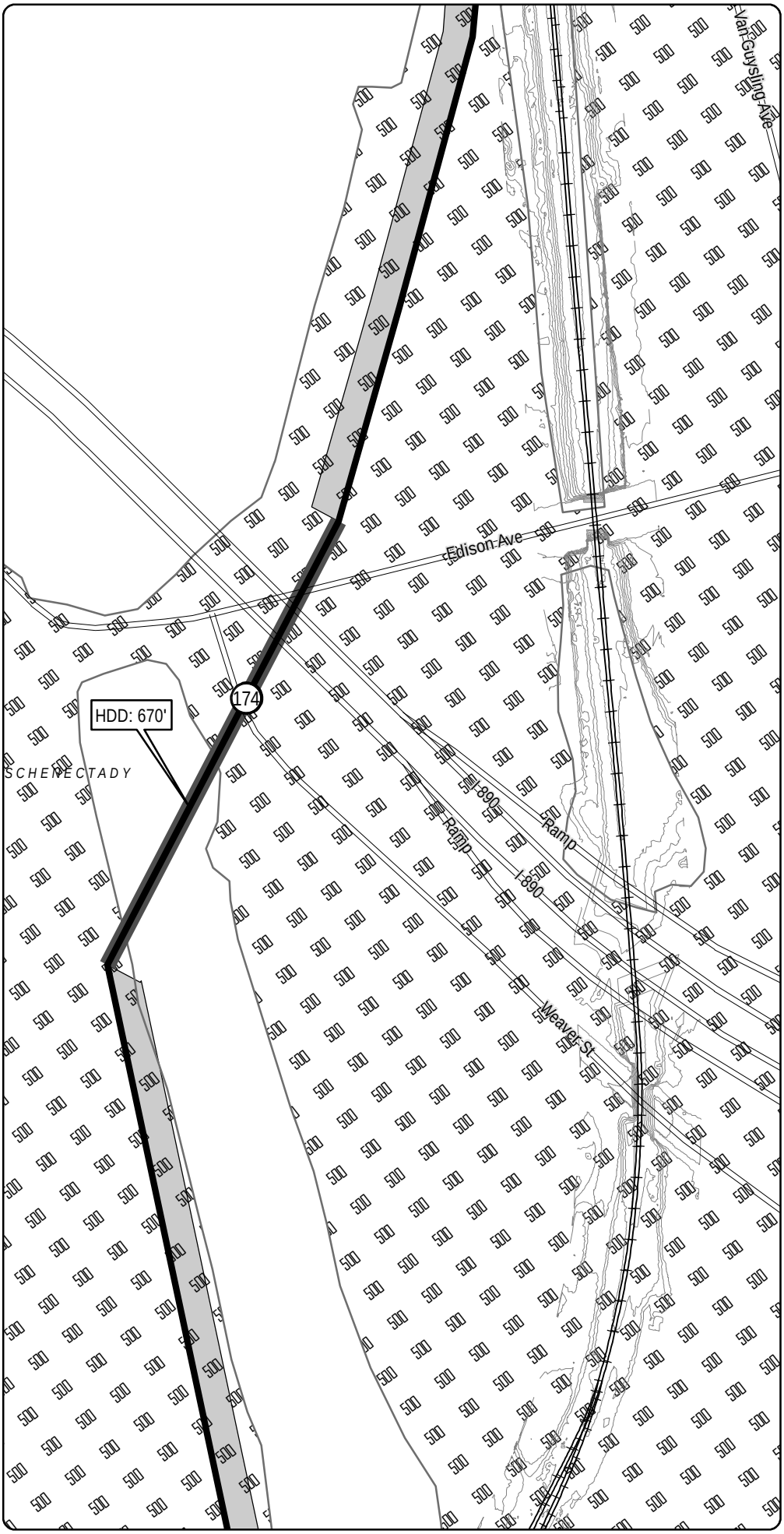

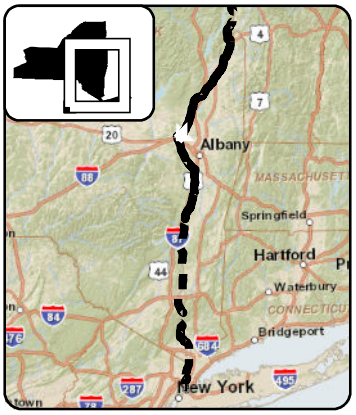

LEGEND

- CHPE Project Milepost
- Proposed CHPE Terrestrial Route HVDC
- Proposed CHPE Submarine Route HVDC
- Proposed CHPE Terrestrial Route HVAC
- Preliminary Construction Corridor
- Perennial Stream Top of Bank
- Intermittent Stream
- Ditch
- Wetland Delineation Line
- Wetland
- 100 Year Flood Zone
- 500 Year Flood Zone
- Hydrography
- Town Boundary
- County Boundary
- Proposed HDD Location
- Proposed Pipe Bridge Location
- Roads
- Rail Line
- Contour - 2'

0 100 200
Feet

Transmission Developers Inc.

Champlain Hudson Power Express Project

Champlain Hudson Power Express Inc.

Plan View Map
Terrestrial Route

Sheet 191 of 370

Prepared on 2/27/2012

by: HDR & TRC

DATA SOURCES: ESRI, NYSDOT, FEMA, NYDEC, NWI, TDI, TRC

R:\Projects\GIS_2009\168272_TDI_Hudson\MXD\USACE\Terrestrial_Route_8x11_usace_2012.mxd

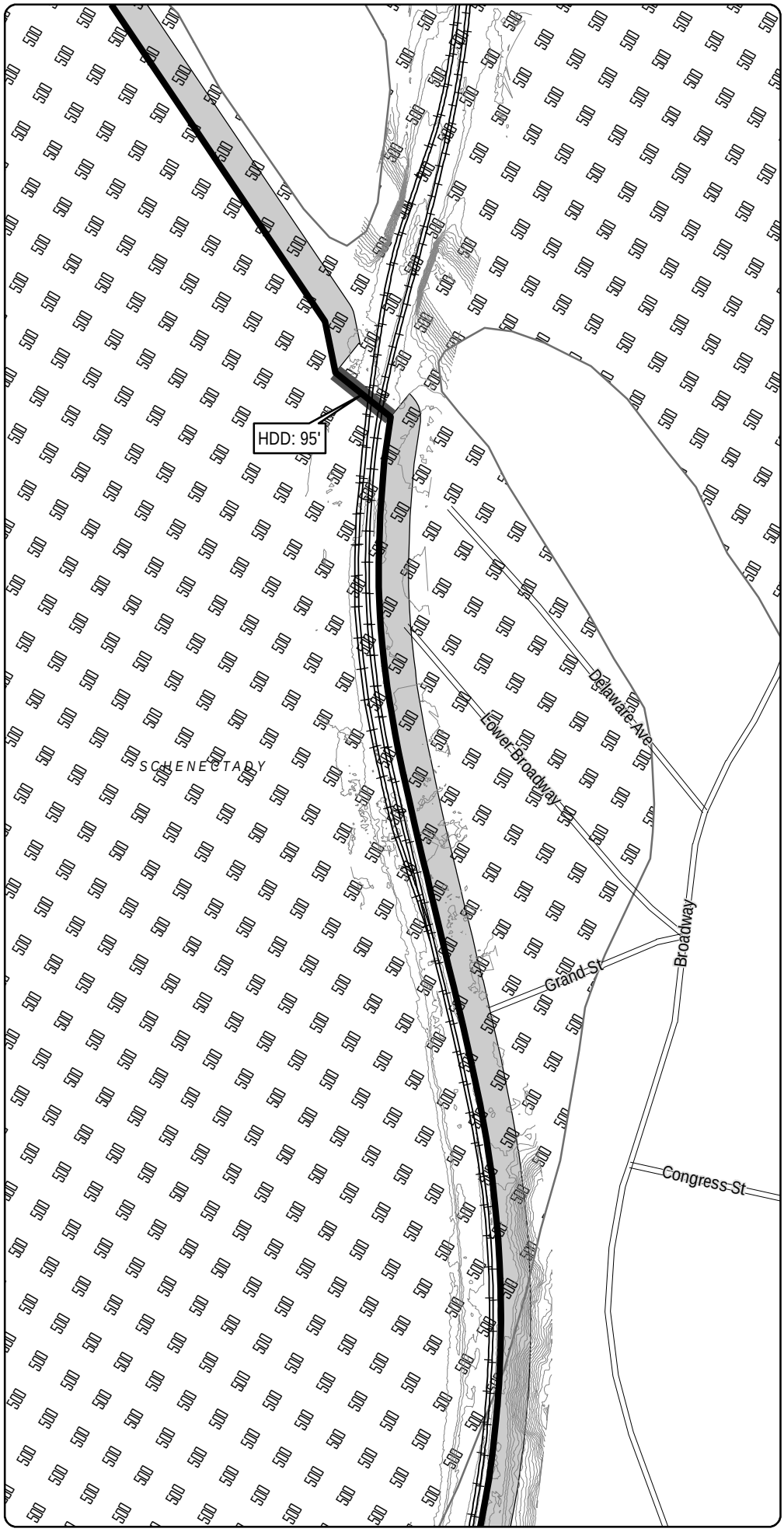

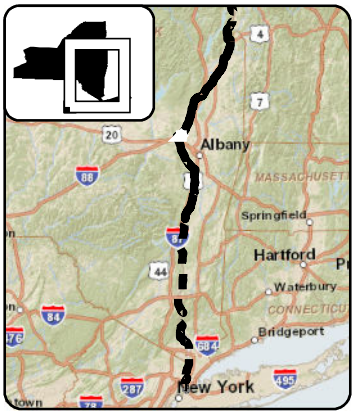

LEGEND

- CHPE Project Milepost
- Proposed CHPE Terrestrial Route HVDC
- Proposed CHPE Submarine Route HVDC
- Proposed CHPE Terrestrial Route HVAC
- Preliminary Construction Corridor
- Perennial Stream Top of Bank
- Intermittent Stream
- Ditch
- Wetland Delineation Line
- Wetland
- 100 Year Flood Zone
- 500 Year Flood Zone
- Hydrography
- Town Boundary
- County Boundary
- Proposed HDD Location
- Proposed Pipe Bridge Location
- Roads
- Rail Line
- Contour - 2'

0 100 200
Feet

Transmission Developers Inc.

Champlain Hudson Power Express Project

Champlain Hudson Power Express Inc.

Plan View Map
Terrestrial Route

Sheet 192 of 370

Prepared on 2/27/2012

by: HDR & TRC

DATA SOURCES: ESRI, NYSDOT, FEMA, NYDEC, NWI, TDI, TRC

R:\Projects\GIS_2009\168272_TDI_Hudson\MXD\USACE\Terrestrial_Route_8x11_usace_2012.mxd

Sheet 192

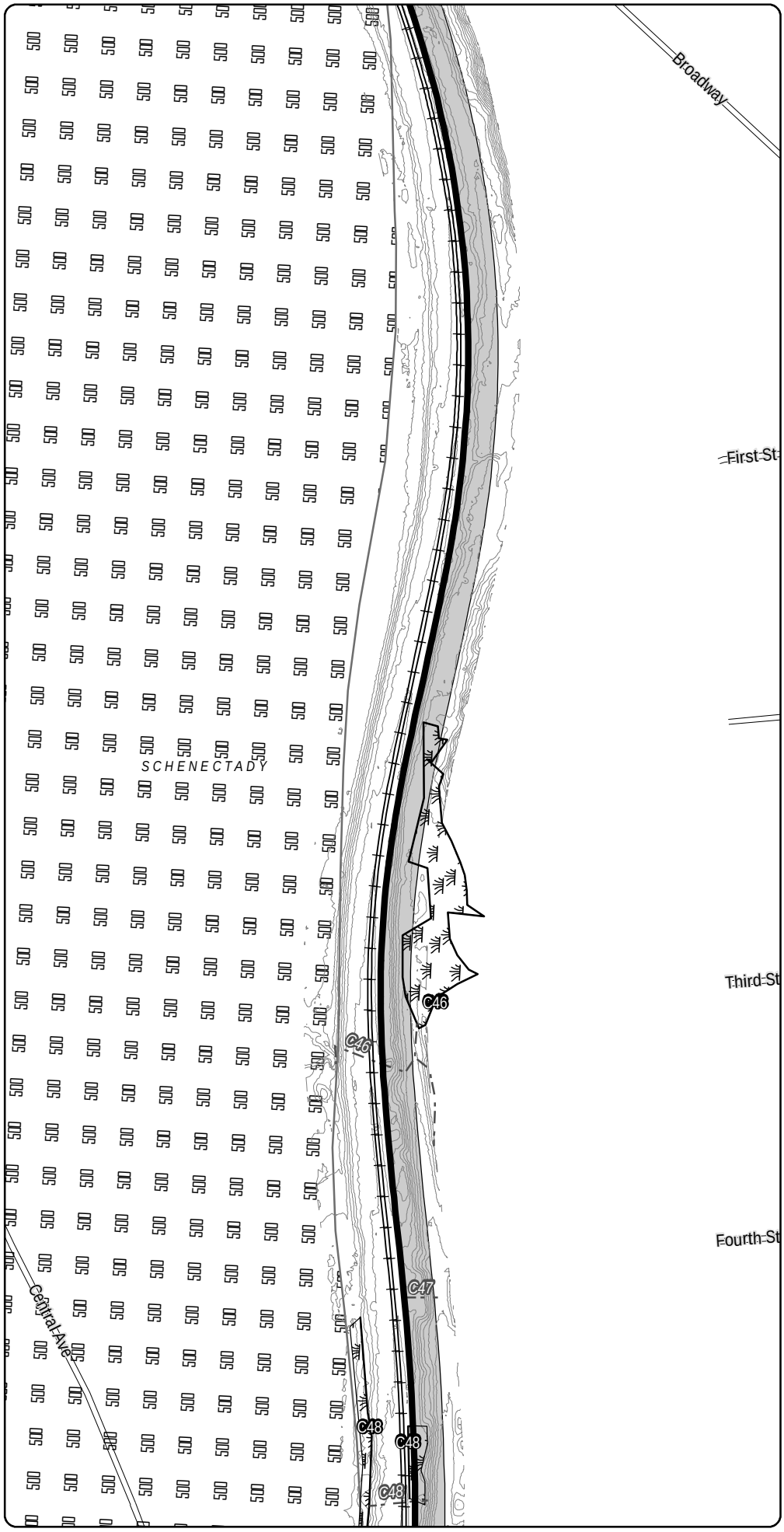

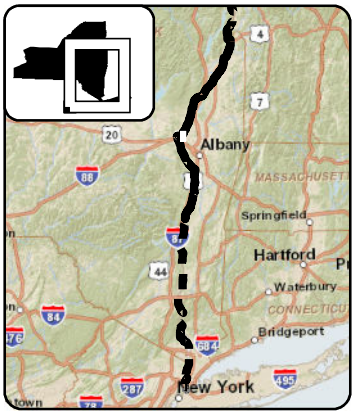

LEGEND

- CHPE Project Milepost
- Proposed CHPE Terrestrial Route HVDC
- Proposed CHPE Submarine Route HVDC
- Proposed CHPE Terrestrial Route HVAC
- Preliminary Construction Corridor
- Perennial Stream Top of Bank
- Intermittent Stream
- Ditch
- Wetland Delineation Line
- Wetland
- 100 Year Flood Zone
- 500 Year Flood Zone
- Hydrography
- Town Boundary
- County Boundary
- Proposed HDD Location
- Proposed Pipe Bridge Location
- Roads
- Rail Line
- Contour - 2'

0 100 200
Feet

Transmission Developers Inc.

Champlain Hudson Power Express Project

Champlain Hudson Power Express Inc.

Plan View Map
Terrestrial Route

Sheet 193 of 370

Prepared on 2/27/2012

by: HDR & TRC

DATA SOURCES: ESRI, NYSDOT, FEMA, NYDEC, NWI, TDI, TRC

Sheet 194

R:\Projects\GIS_2009\168272_TDI_Hudson\MXD\USACE\Terrestrial_Route_8x11_usace_2012.mxd

Sheet 193

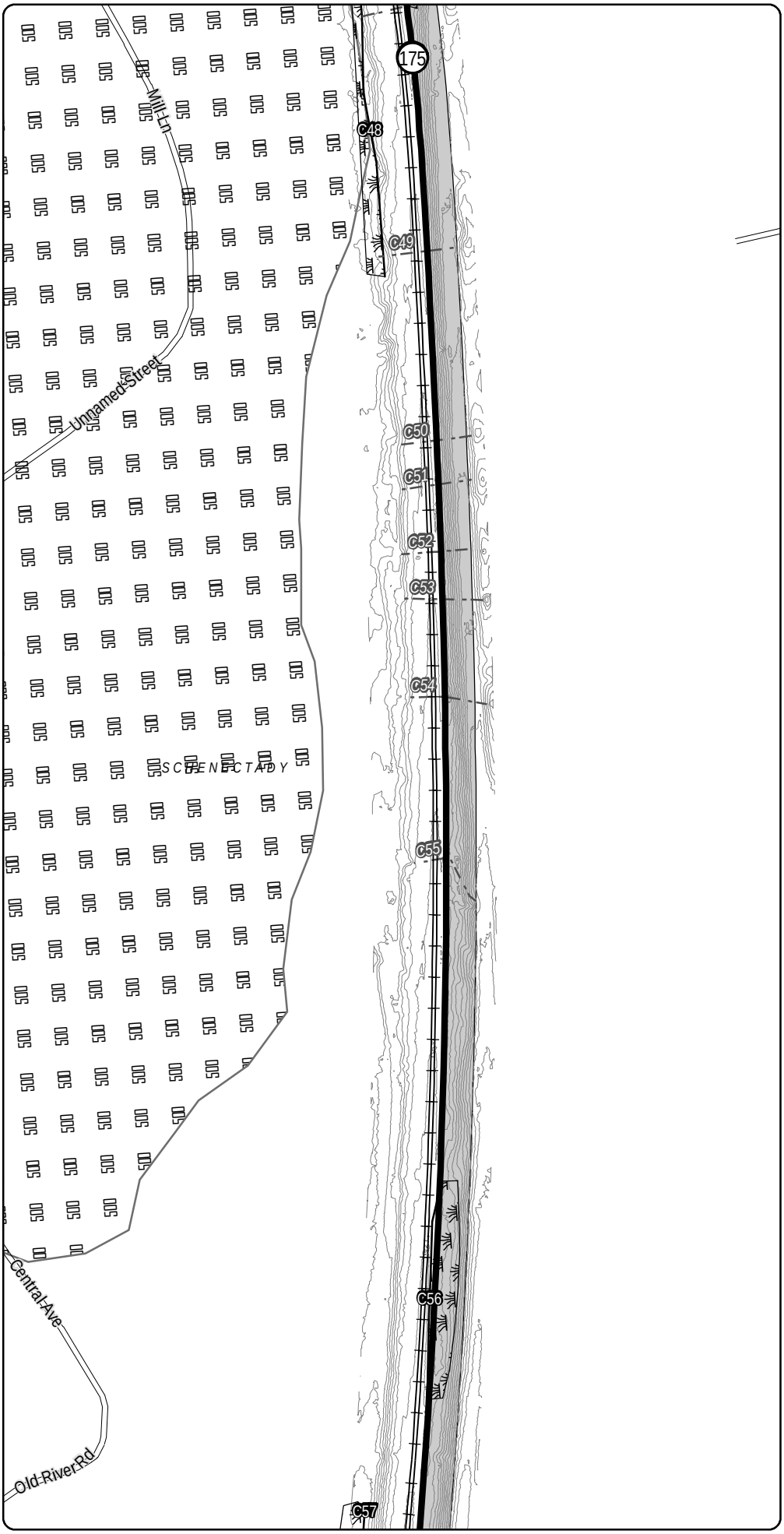

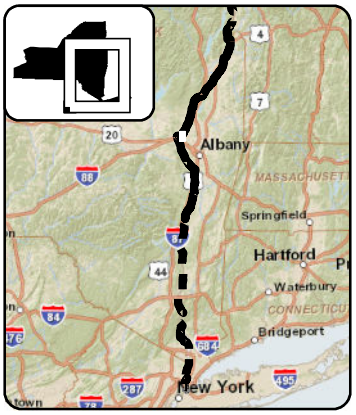

LEGEND

- CHPE Project Milepost
- Proposed CHPE Terrestrial Route HVDC
- Proposed CHPE Submarine Route HVDC
- Proposed CHPE Terrestrial Route HVAC
- Preliminary Construction Corridor
- Perennial Stream Top of Bank
- Intermittent Stream
- Ditch
- Wetland Delineation Line
- Wetland
- 100 Year Flood Zone
- 500 Year Flood Zone
- Hydrography
- Town Boundary
- County Boundary
- Proposed HDD Location
- Proposed Pipe Bridge Location
- Roads
- Rail Line
- Contour - 2'

0 100 200
Feet

Transmission Developers Inc.

Champlain Hudson Power Express Project

Champlain Hudson Power Express Inc.

Plan View Map

Terrestrial Route

Sheet 194 of 370

Prepared on 2/27/2012

by: HDR & TRC

DATA SOURCES: ESRI, NYSDOT, FEMA, NYDEC, NWI, TDI, TRC

Sheet 195

R:\Projects\GIS_2009\168272_TDI_Hudson\MXD\USACE\Terrestrial_Route_8x11_usace_2012.mxd

Sheet 194

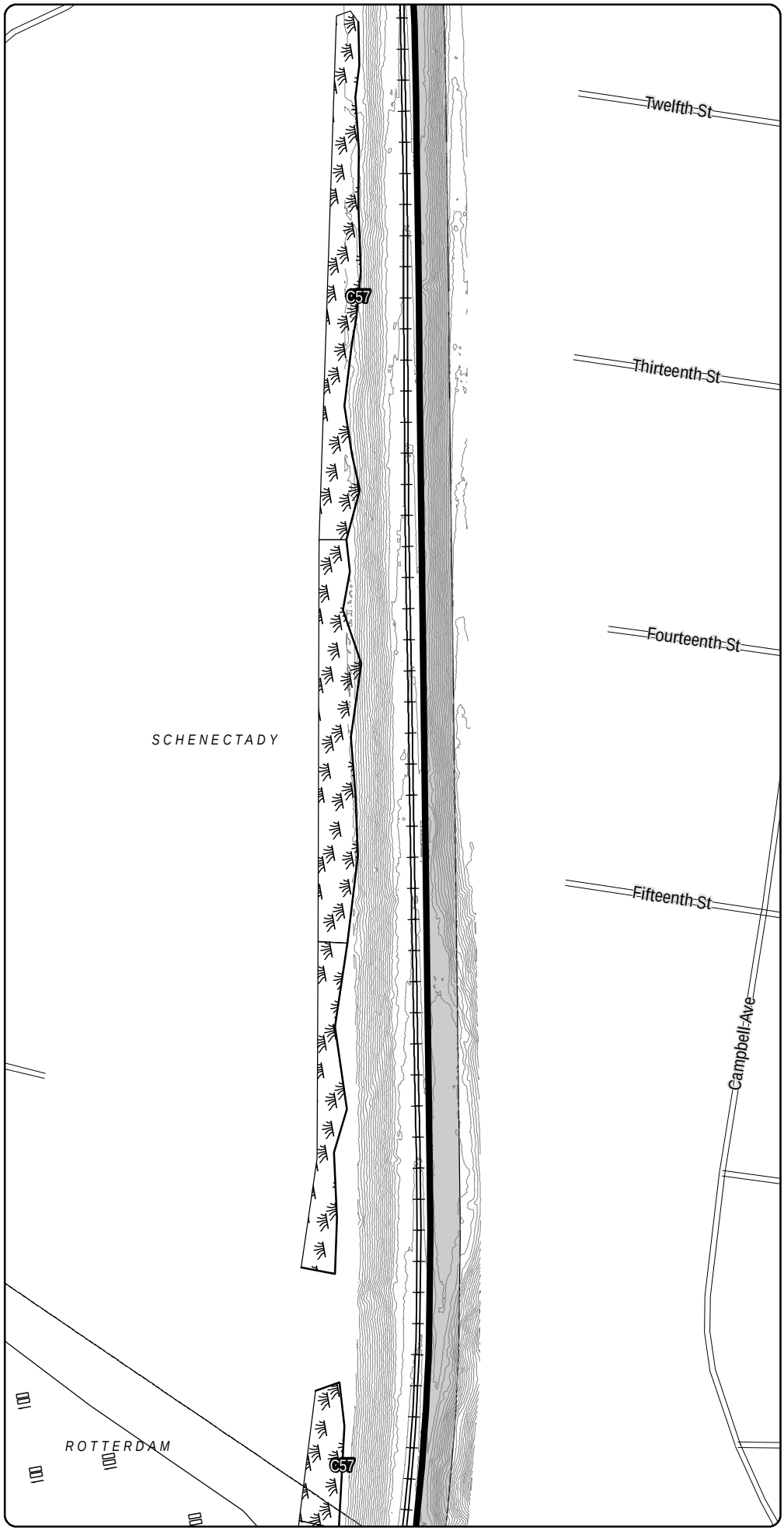

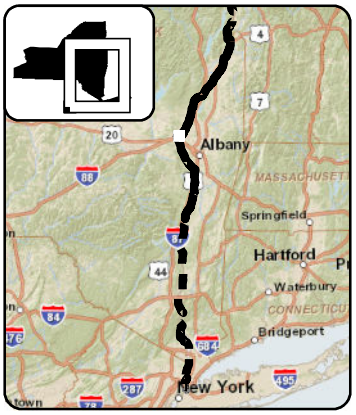

LEGEND

- CHPE Project Milepost
- Proposed CHPE Terrestrial Route HVDC
- Proposed CHPE Submarine Route HVDC
- Proposed CHPE Terrestrial Route HVAC
- Preliminary Construction Corridor
- Perennial Stream Top of Bank
- Intermittent Stream
- Ditch
- Wetland Delineation Line
- Wetland
- 100 Year Flood Zone
- 500 Year Flood Zone
- Hydrography
- Town Boundary
- County Boundary
- Proposed HDD Location
- Proposed Pipe Bridge Location
- Roads
- Rail Line
- Contour - 2'

0 100 200
Feet

Transmission Developers Inc.

Champlain Hudson Power Express Project

Champlain Hudson Power Express Inc.

Plan View Map
Terrestrial Route

Sheet 195 of 370

Prepared on 2/27/2012

by: HDR & TRC

DATA SOURCES: ESRI, NYSDOT, FEMA, NYDEC, NWI, TDI, TRC

Sheet 196

R:\Projects\GIS_2009\168272_TDI_Hudson\MXD\USACE\Terrestrial_Route_8x11_usace_2012.mxd

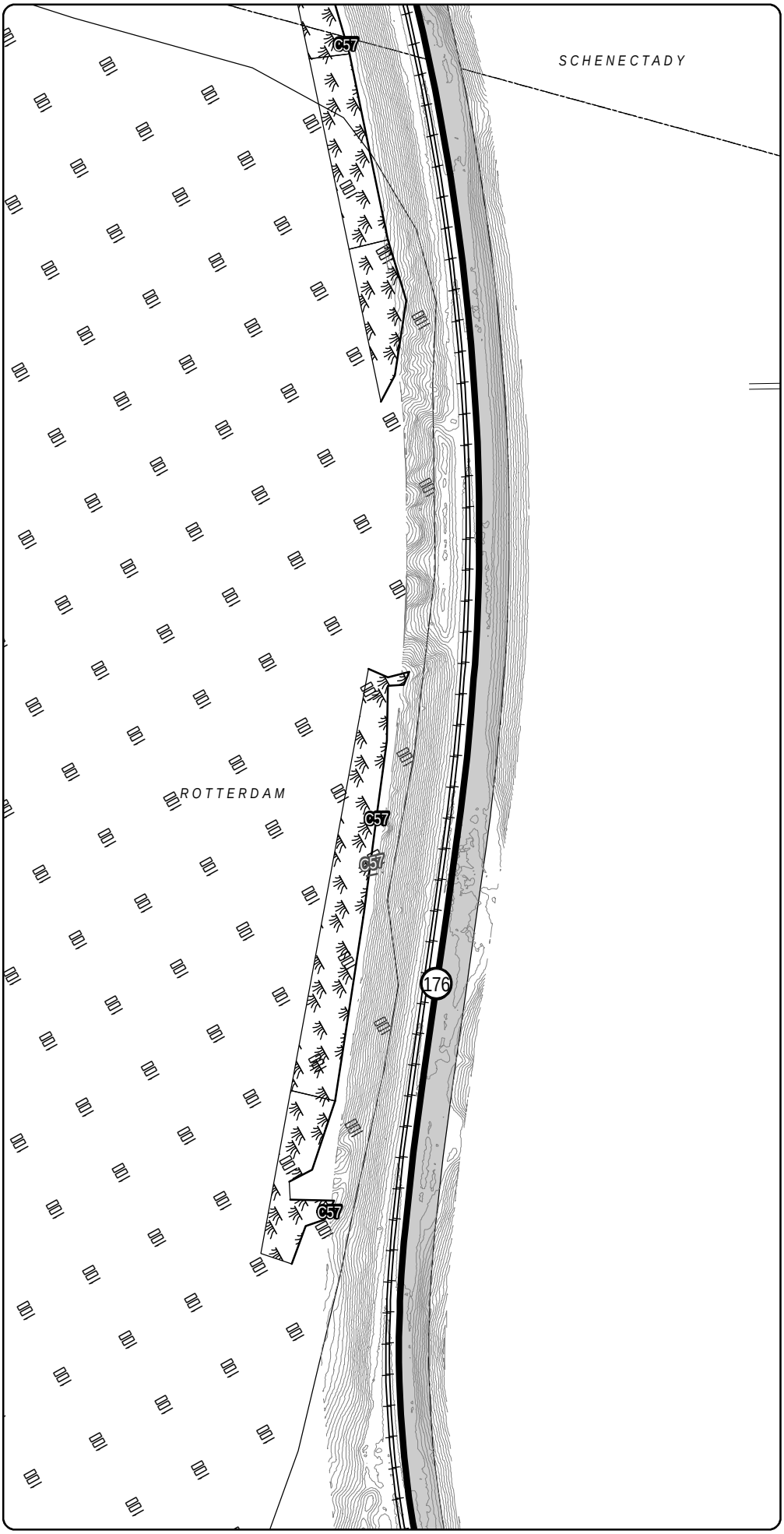

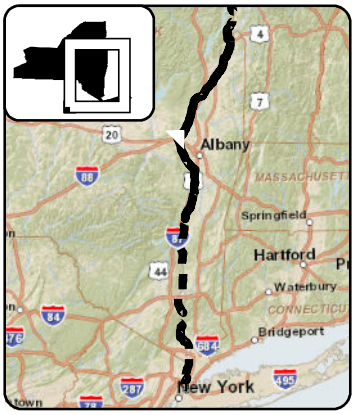

LEGEND

- CHPE Project Milepost
- Proposed CHPE Terrestrial Route HVDC
- Proposed CHPE Submarine Route HVDC
- Proposed CHPE Terrestrial Route HVAC
- Preliminary Construction Corridor
- Perennial Stream Top of Bank
- Intermittent Stream
- Ditch
- Wetland Delineation Line
- Wetland
- 100 Year Flood Zone
- 500 Year Flood Zone
- Hydrography
- Town Boundary
- County Boundary
- Proposed HDD Location
- Proposed Pipe Bridge Location
- Roads
- Rail Line
- Contour - 2'

0 100 200
Feet

Transmission Developers Inc.

Champlain Hudson Power Express Project

Champlain Hudson Power Express Inc.

Plan View Map

Terrestrial Route

Sheet 196 of 370

Prepared on 2/27/2012

by: HDR & TRC

DATA SOURCES: ESRI, NYSDOT, FEMA, NYDEC, NWI, TDI, TRC

R:\Projects\GIS_2009\168272_TDI_Hudson\MXD\USACE\Terrestrial_Route_8x11_usace_2012.mxd

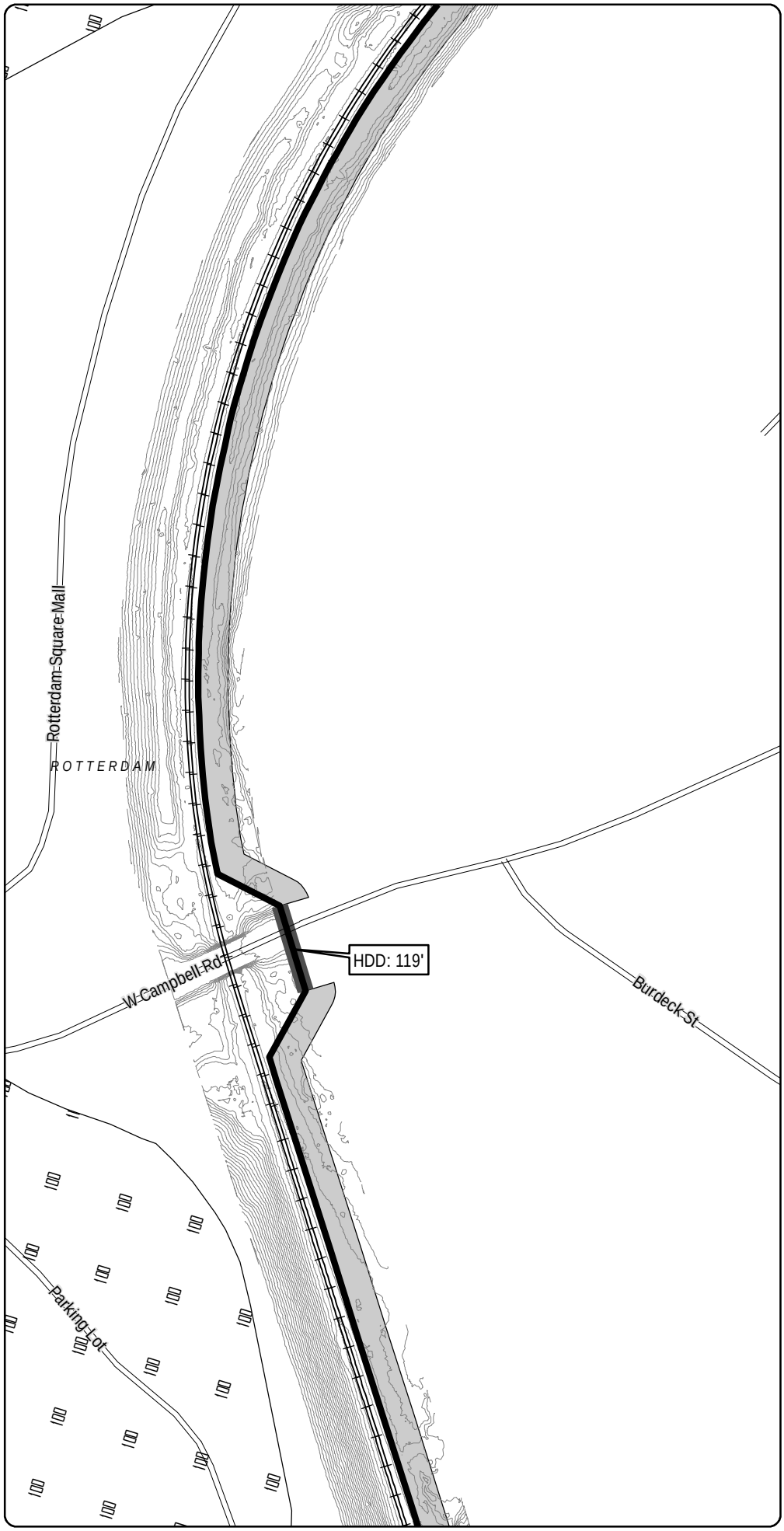

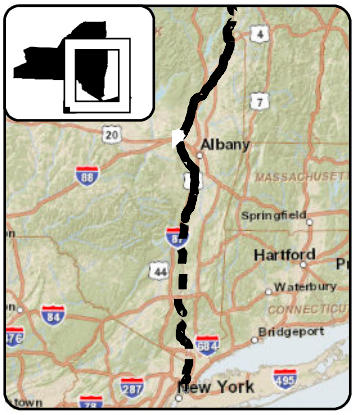

LEGEND

- CHPE Project Milepost
- Proposed CHPE Terrestrial Route HVDC
- Proposed CHPE Submarine Route HVDC
- Proposed CHPE Terrestrial Route HVAC
- Preliminary Construction Corridor
- Perennial Stream Top of Bank
- Intermittent Stream
- Ditch
- Wetland Delineation Line
- Wetland
- 100 Year Flood Zone
- 500 Year Flood Zone
- Hydrography
- Town Boundary
- County Boundary
- Proposed HDD Location
- Proposed Pipe Bridge Location
- Roads
- Rail Line
- Contour - 2'

0 100 200
Feet

Transmission Developers Inc.

Champlain Hudson Power Express Project

Champlain Hudson Power Express Inc.

Plan View Map
Terrestrial Route

Sheet 197 of 370

Prepared on 2/27/2012

by: HDR & TRC

DATA SOURCES: ESRI, NYSDOT, FEMA, NYDEC, NWI, TDI, TRC

R:\Projects\GIS_2009\168272_TDI_Hudson\MXD\USACE\Terrestrial_Route_8x11_usace_2012.mxd

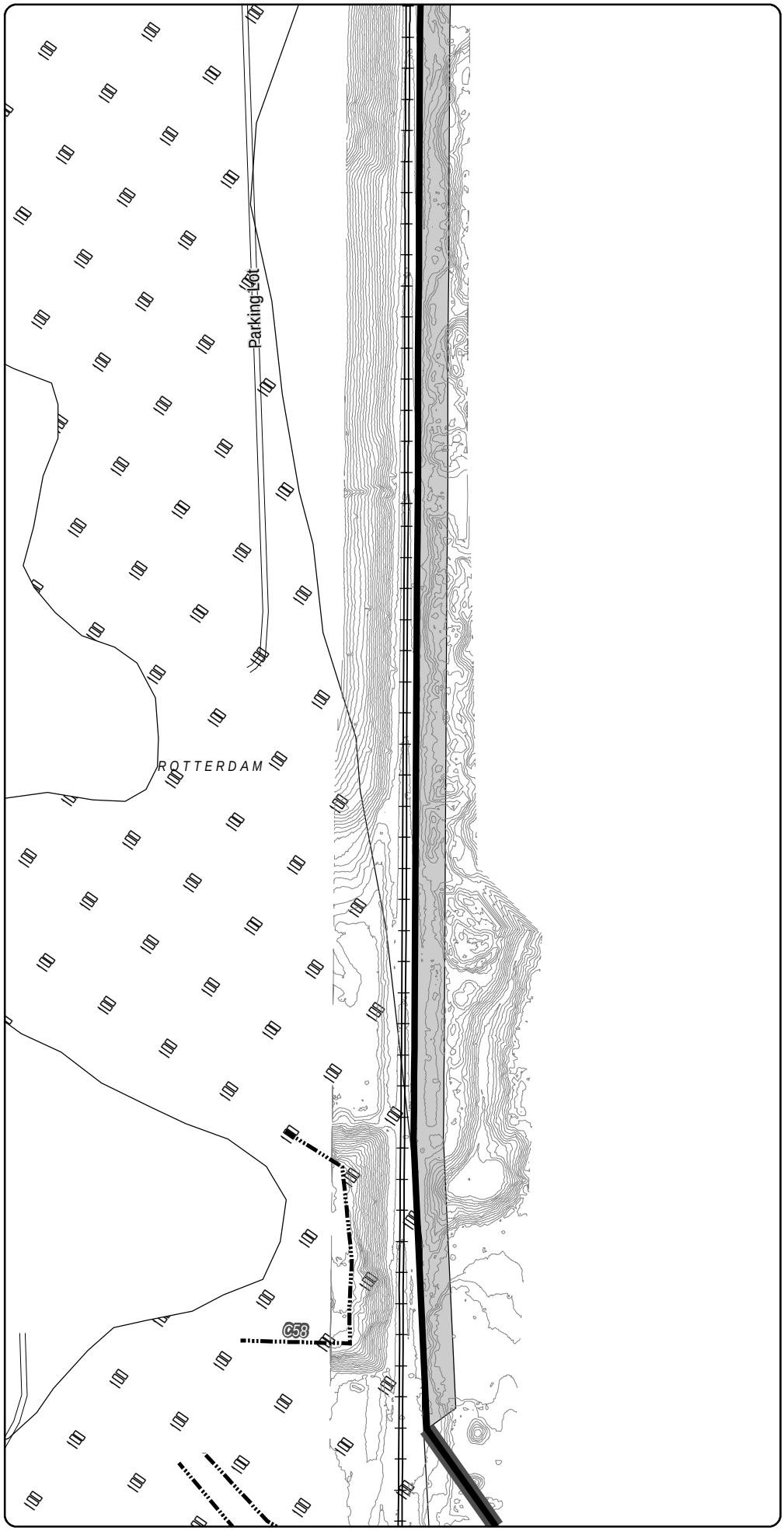

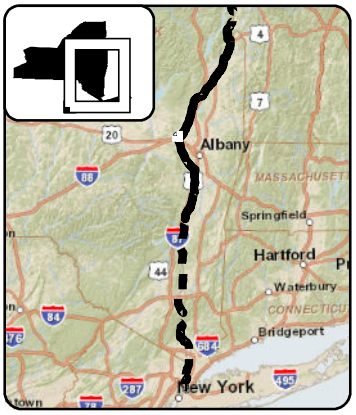

LEGEND

- CHPE Project Milepost
- Proposed CHPE Terrestrial Route HVDC
- Proposed CHPE Submarine Route HVDC
- Proposed CHPE Terrestrial Route HVAC
- Preliminary Construction Corridor
- Perennial Stream Top of Bank
- Intermittent Stream
- Ditch
- Wetland Delineation Line
- Wetland
- 100 Year Flood Zone
- 500 Year Flood Zone
- Hydrography
- Town Boundary
- County Boundary
- Proposed HDD Location
- Proposed Pipe Bridge Location
- Roads
- Rail Line
- Contour - 2'

0 100 200
Feet

Transmission Developers Inc.

Champlain Hudson Power Express Project

Champlain Hudson Power Express Inc.

Plan View Map

Terrestrial Route

Sheet 198 of 370

Prepared on 2/27/2012

by: HDR & TRC

DATA SOURCES: ESRI, NYSDOT, FEMA, NYDEC, NWI, TDI, TRC

R:\Projects\GIS_2009\168272_TDI_Hudson\MXD\USACE\Terrestrial_Route_8x11_usace_2012.mxd

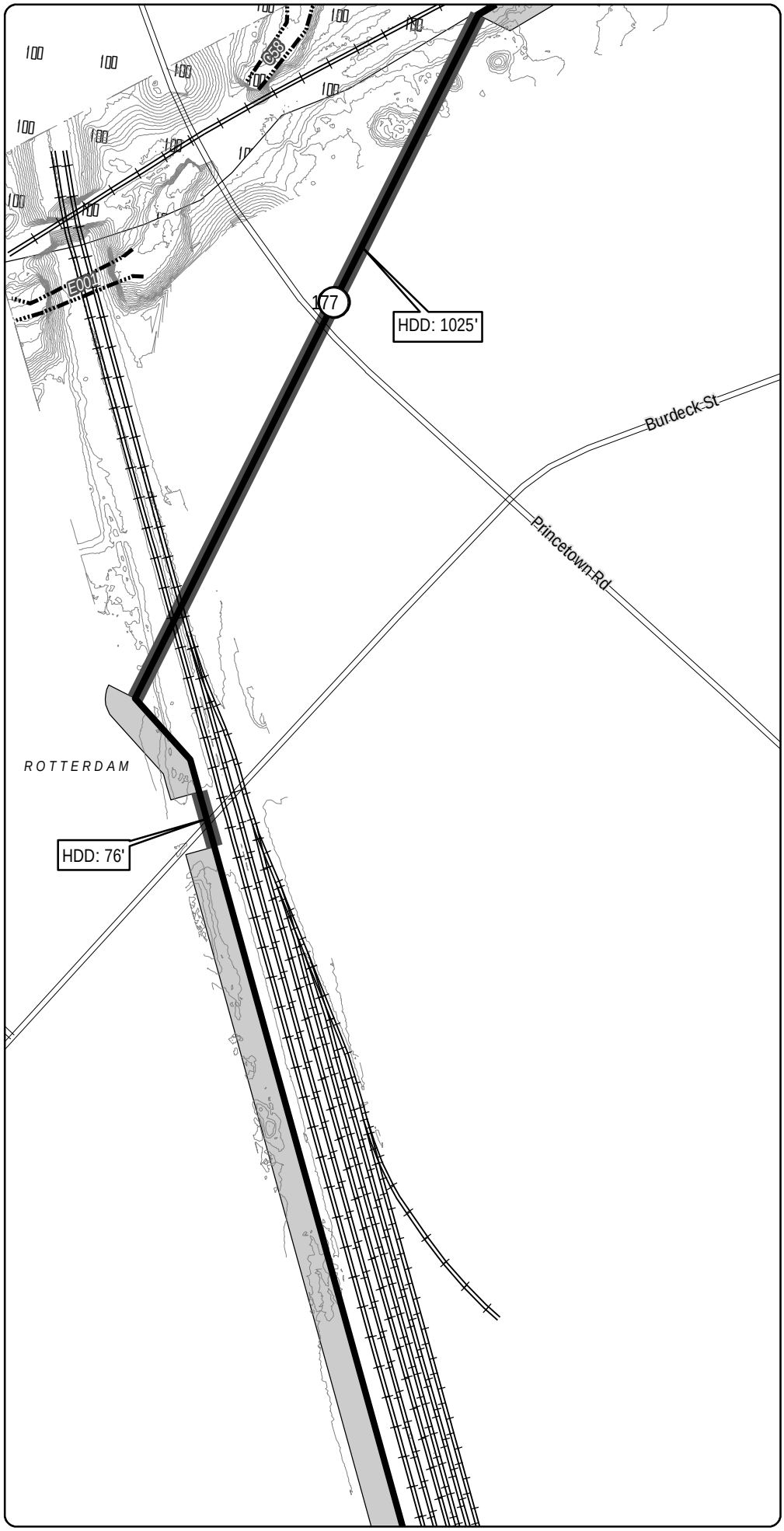
100
100
100

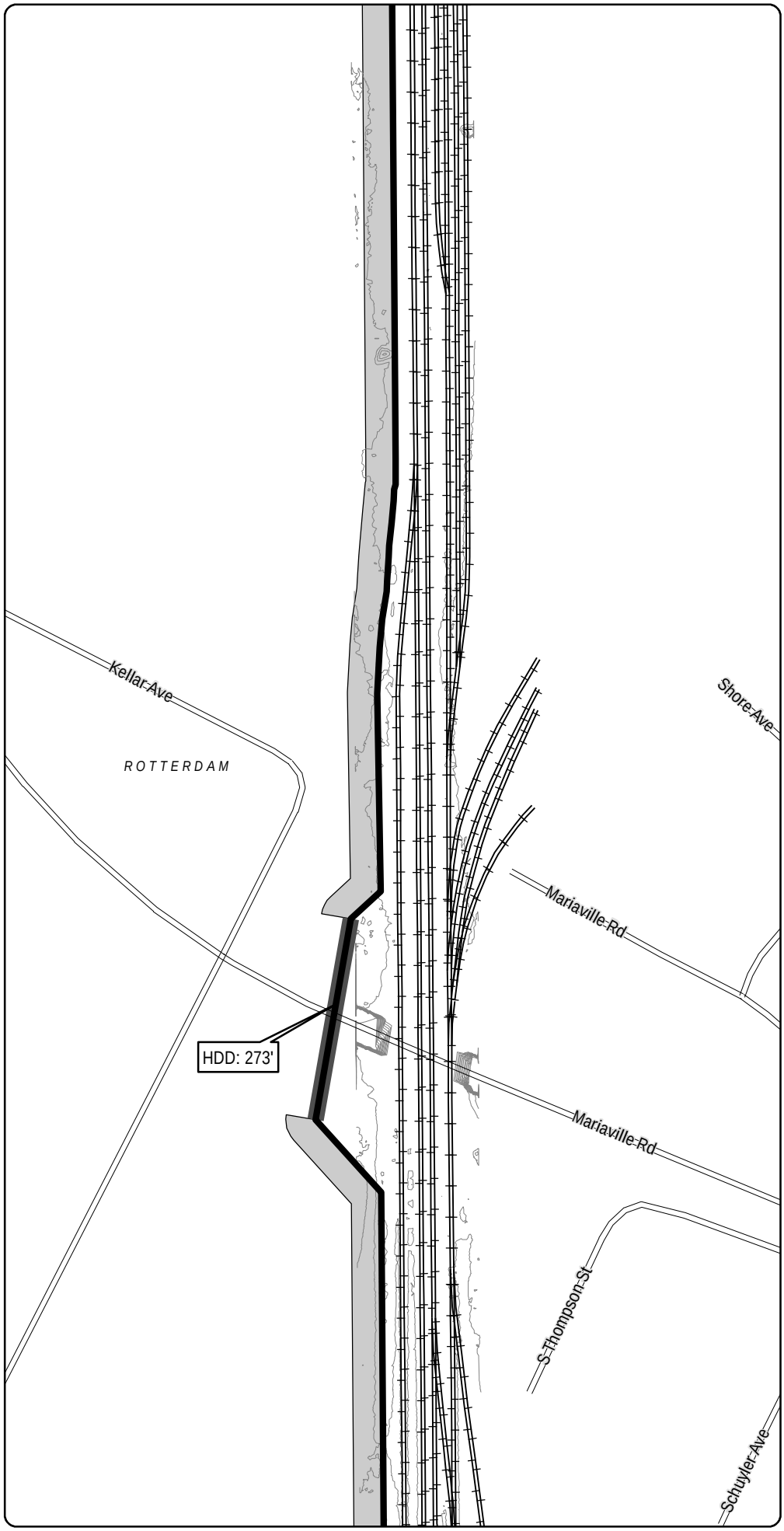

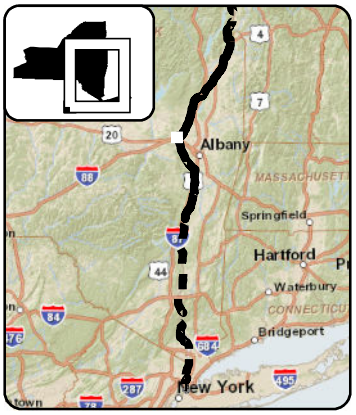

LEGEND

- CHPE Project Milepost
- Proposed CHPE Terrestrial Route HVDC
- Proposed CHPE Submarine Route HVDC
- Proposed CHPE Terrestrial Route HVAC
- Preliminary Construction Corridor
- Perennial Stream Top of Bank
- Intermittent Stream
- Ditch
- Wetland Delineation Line
- Wetland
- 100 Year Flood Zone
- 500 Year Flood Zone
- Hydrography
- Town Boundary
- County Boundary
- Proposed HDD Location
- Proposed Pipe Bridge Location
- Roads
- Rail Line
- Contour - 2'

0 100 200
Feet

Transmission Developers Inc.

Champlain Hudson Power Express Project

Champlain Hudson Power Express Inc.

Plan View Map

Terrestrial Route

Sheet 200 of 370

Prepared on 2/27/2012

by: HDR & TRC

DATA SOURCES: ESRI, NYSDOT, FEMA, NYDEC, NWI, TDI, TRC

R:\Projects\GIS_2009\168272_TDI_Hudson\MXD\USACE\Terrestrial_Route_8x11_usace_2012.mxd

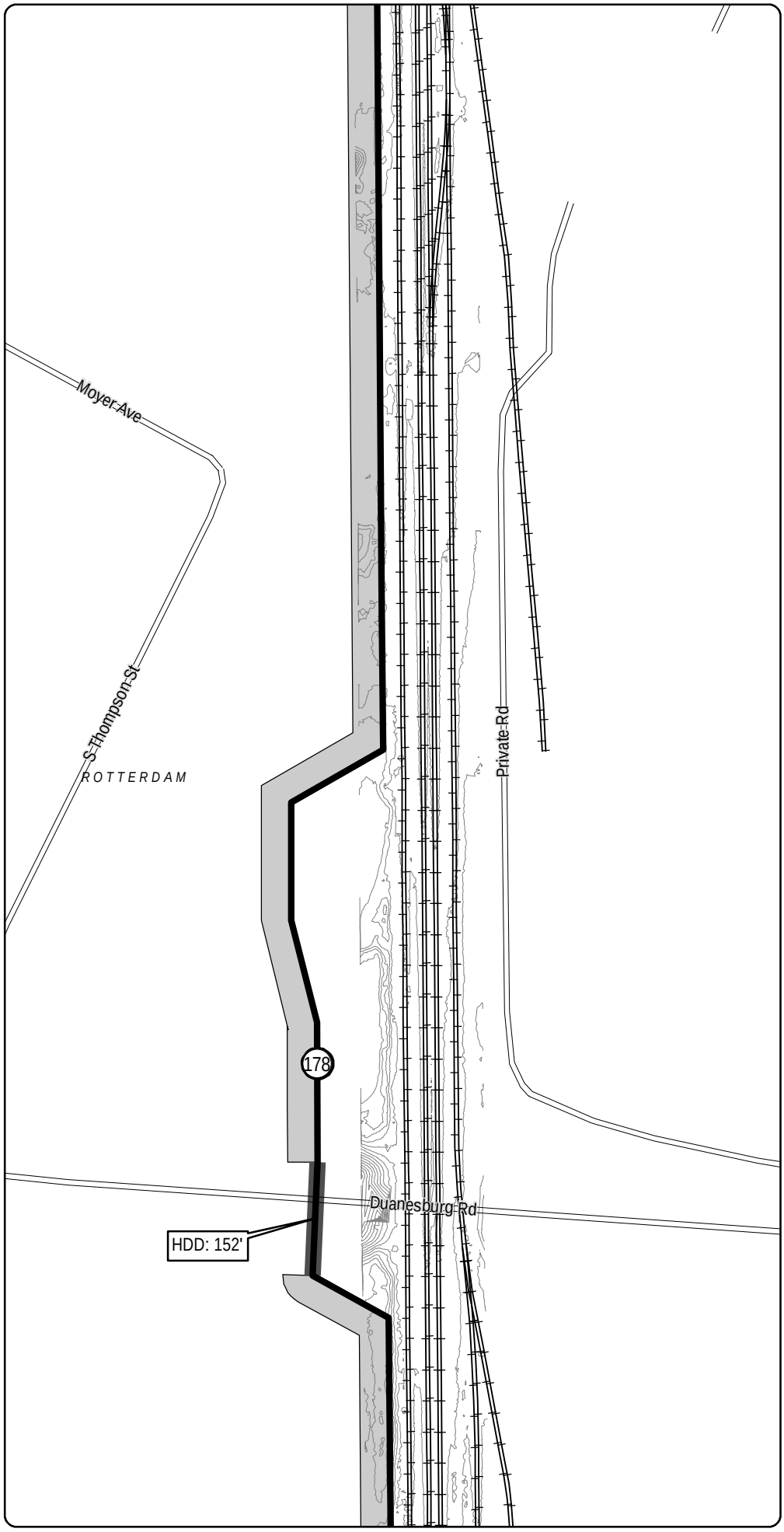

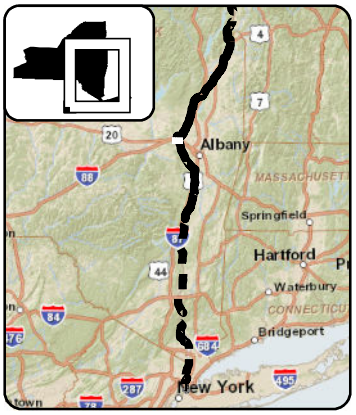

LEGEND

- CHPE Project Milepost
- Proposed CHPE Terrestrial Route HVDC
- Proposed CHPE Submarine Route HVDC
- Proposed CHPE Terrestrial Route HVAC
- Preliminary Construction Corridor
- Perennial Stream Top of Bank
- Intermittent Stream
- Ditch
- Wetland Delineation Line
- Wetland
- 100 Year Flood Zone
- 500 Year Flood Zone
- Hydrography
- Town Boundary
- County Boundary
- Proposed HDD Location
- Proposed Pipe Bridge Location
- Roads
- Rail Line
- Contour - 2'

0 100 200
Feet

Transmission Developers Inc.

Champlain Hudson Power Express Project

Champlain Hudson Power Express Inc.

Plan View Map

Terrestrial Route

Sheet 201 of 370

Prepared on 2/27/2012

by: HDR & TRC

DATA SOURCES: ESRI, NYSDOT, FEMA, NYDEC, NWI, TDI, TRC

R:\Projects\GIS_2009\168272_TDI_Hudson\MXD\USACE\Terrestrial_Route_8x11_usace_2012.mxd

Sheet 201

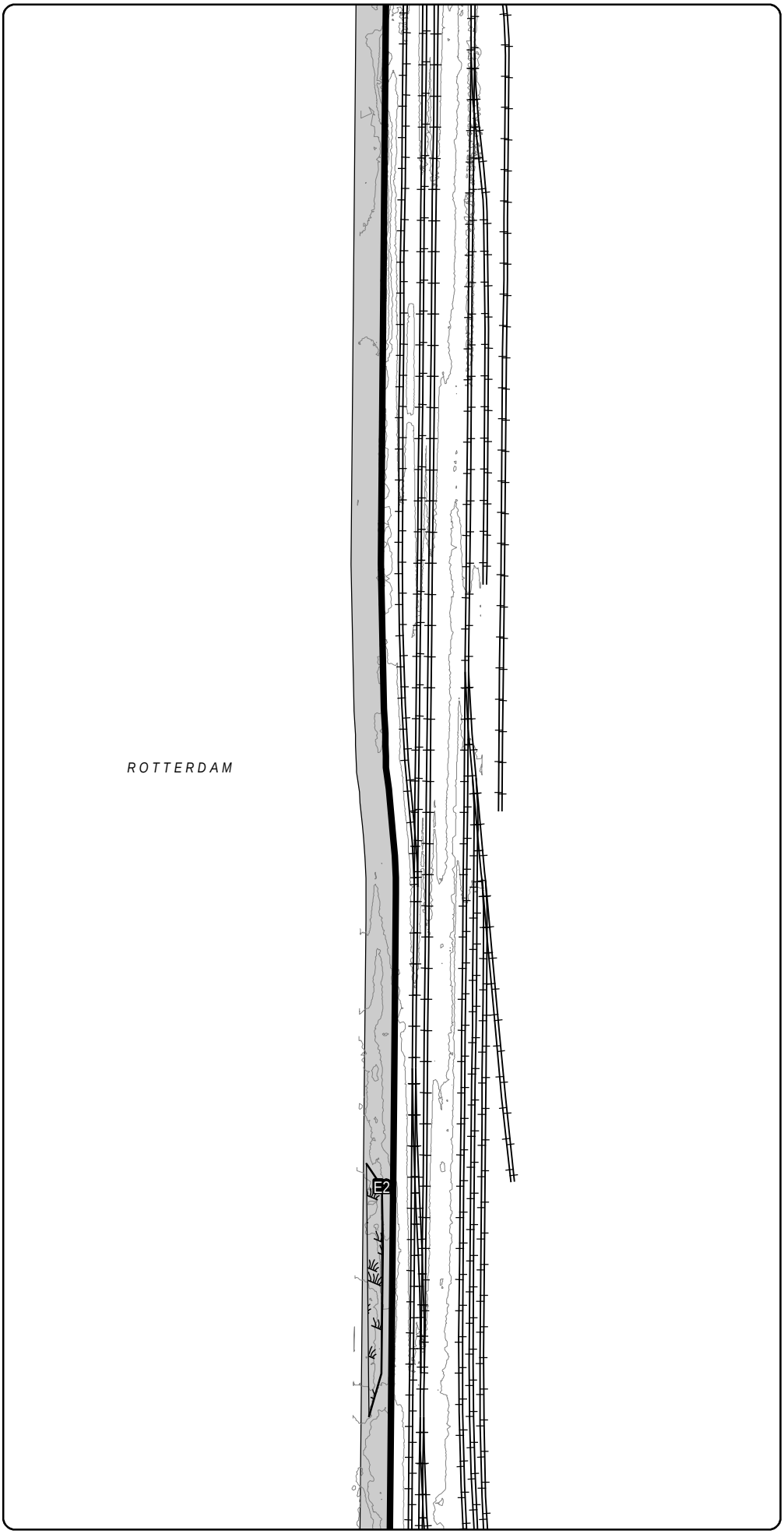

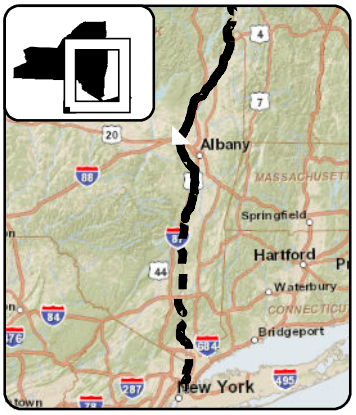

LEGEND

- CHPE Project Milepost
- Proposed CHPE Terrestrial Route HVDC
- Proposed CHPE Submarine Route HVDC
- Proposed CHPE Terrestrial Route HVAC
- Preliminary Construction Corridor
- Perennial Stream Top of Bank
- Intermittent Stream
- Ditch
- Wetland Delineation Line
- Wetland
- 100 Year Flood Zone
- 500 Year Flood Zone
- Hydrography
- Town Boundary
- County Boundary
- Proposed HDD Location
- Proposed Pipe Bridge Location
- Roads
- Rail Line
- Contour - 2'

0 100 200
Feet

Transmission Developers Inc.

Champlain Hudson Power Express Project

Champlain Hudson Power Express Inc.

Plan View Map

Terrestrial Route

Sheet 202 of 370

Prepared on 2/27/2012

by: HDR & TRC

DATA SOURCES: ESRI, NYSDOT, FEMA, NYDEC, NWI, TDI, TRC

Sheet 203

R:\Projects\GIS_2009\168272_TDI_Hudson\MXD\USACE\Terrestrial_Route_8x11_usace_2012.mxd

Sheet 202

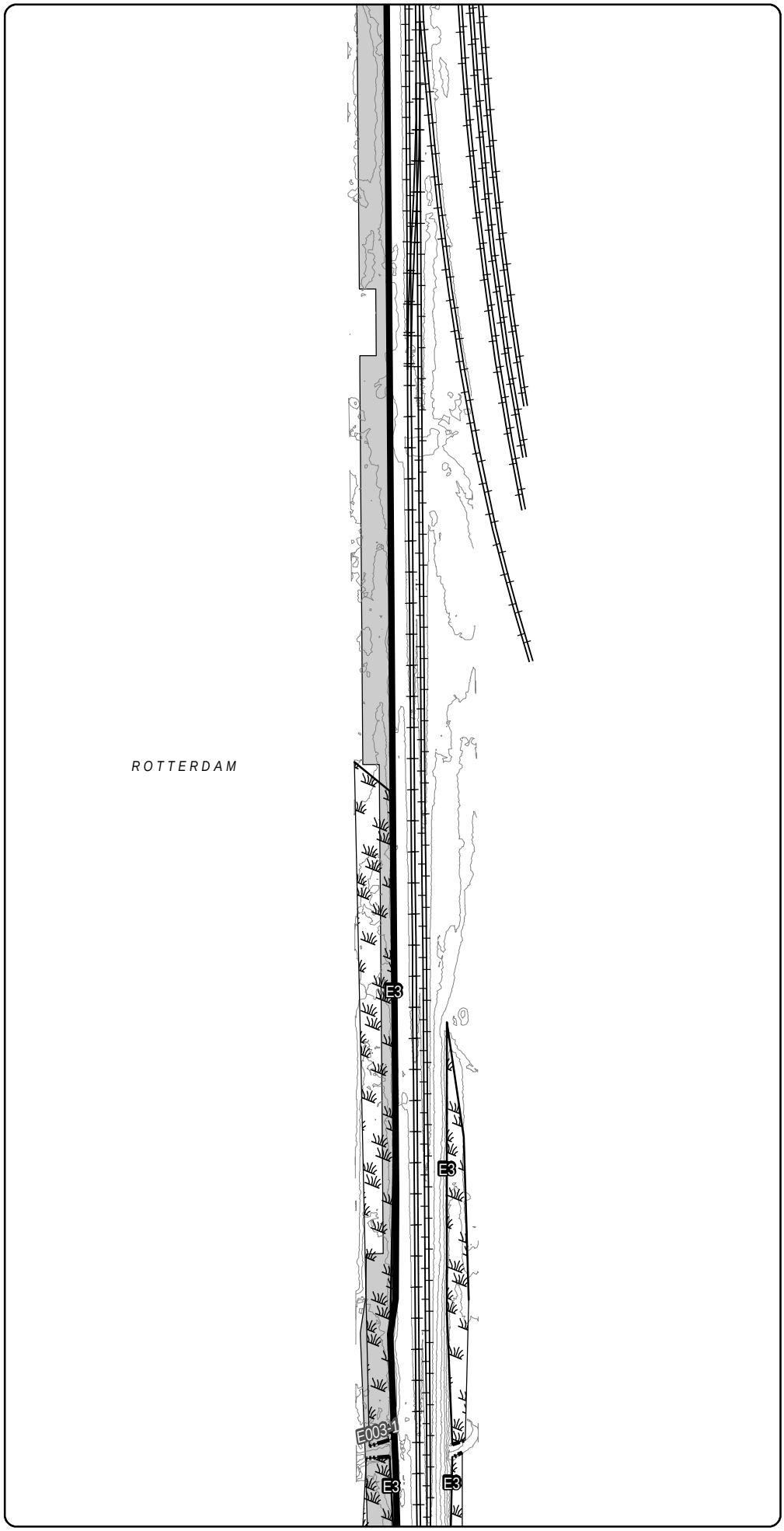

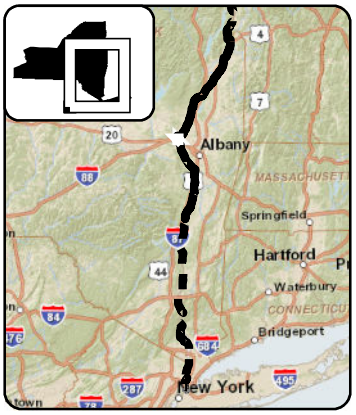

LEGEND

- CHPE Project Milepost
- Proposed CHPE Terrestrial Route HVDC
- Proposed CHPE Submarine Route HVDC
- Proposed CHPE Terrestrial Route HVAC
- Preliminary Construction Corridor
- Perennial Stream Top of Bank
- Intermittent Stream
- Ditch
- Wetland Delineation Line
- Wetland
- 100 Year Flood Zone
- 500 Year Flood Zone
- Hydrography
- Town Boundary
- County Boundary
- Proposed HDD Location
- Proposed Pipe Bridge Location
- Roads
- Rail Line
- Contour - 2'

0 100 200
Feet

Transmission Developers Inc.

Champlain Hudson Power Express Project

Champlain Hudson Power Express Inc.

Plan View Map

Terrestrial Route

Sheet 203 of 370

Prepared on 2/27/2012

by: HDR & TRC

DATA SOURCES: ESRI, NYSDOT, FEMA, NYDEC, NWI, TDI, TRC

Sheet 204

R:\Projects\GIS_2009\168272_TDI_Hudson\MXD\USACE\Terrestrial_Route_8x11_usace_2012.mxd

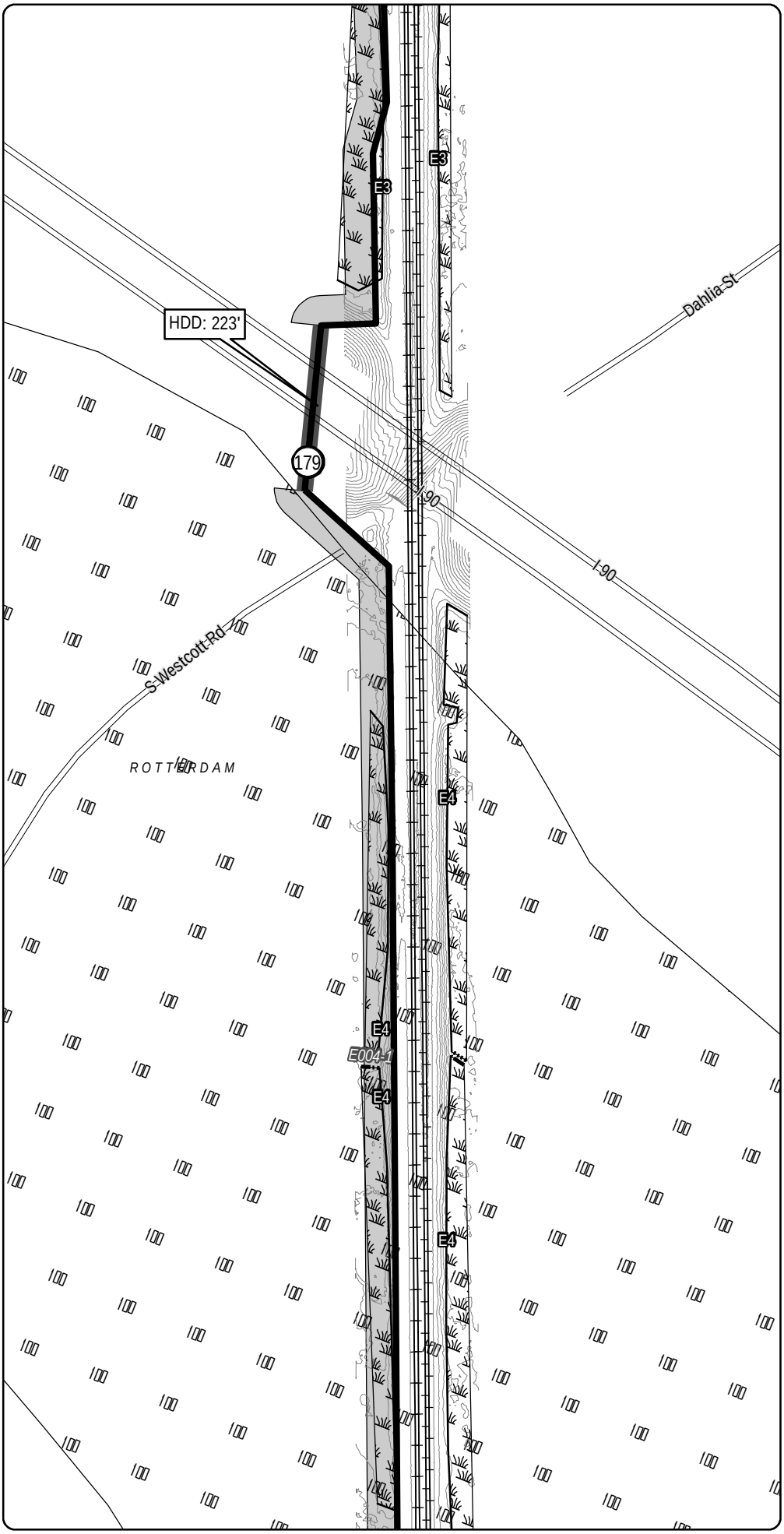

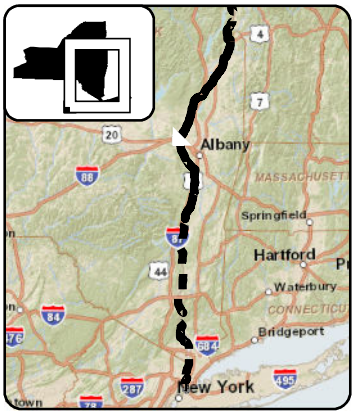

LEGEND

- CHPE Project Milepost
- Proposed CHPE Terrestrial Route HVDC
- Proposed CHPE Submarine Route HVDC
- Proposed CHPE Terrestrial Route HVAC
- Preliminary Construction Corridor
- Perennial Stream Top of Bank
- Intermittent Stream
- Ditch
- Wetland Delineation Line
- Wetland
- 100 Year Flood Zone
- 500 Year Flood Zone
- Hydrography
- Town Boundary
- County Boundary
- Proposed HDD Location
- Proposed Pipe Bridge Location
- Roads
- Rail Line
- Contour - 2'

0 100 200
Feet

Transmission Developers Inc.

Champlain Hudson Power Express Project

Champlain Hudson Power Express Inc.

Plan View Map

Terrestrial Route

Sheet 204 of 370

Prepared on 2/27/2012

by: HDR & TRC

DATA SOURCES: ESRI, NYSDOT, FEMA, NYDEC, NWI, TDI, TRC

R:\Projects\GIS_2009\168272_TDI_Hudson\MXD\USACE\Terrestrial_Route_8x11_usace_2012.mxd

Sheet 204

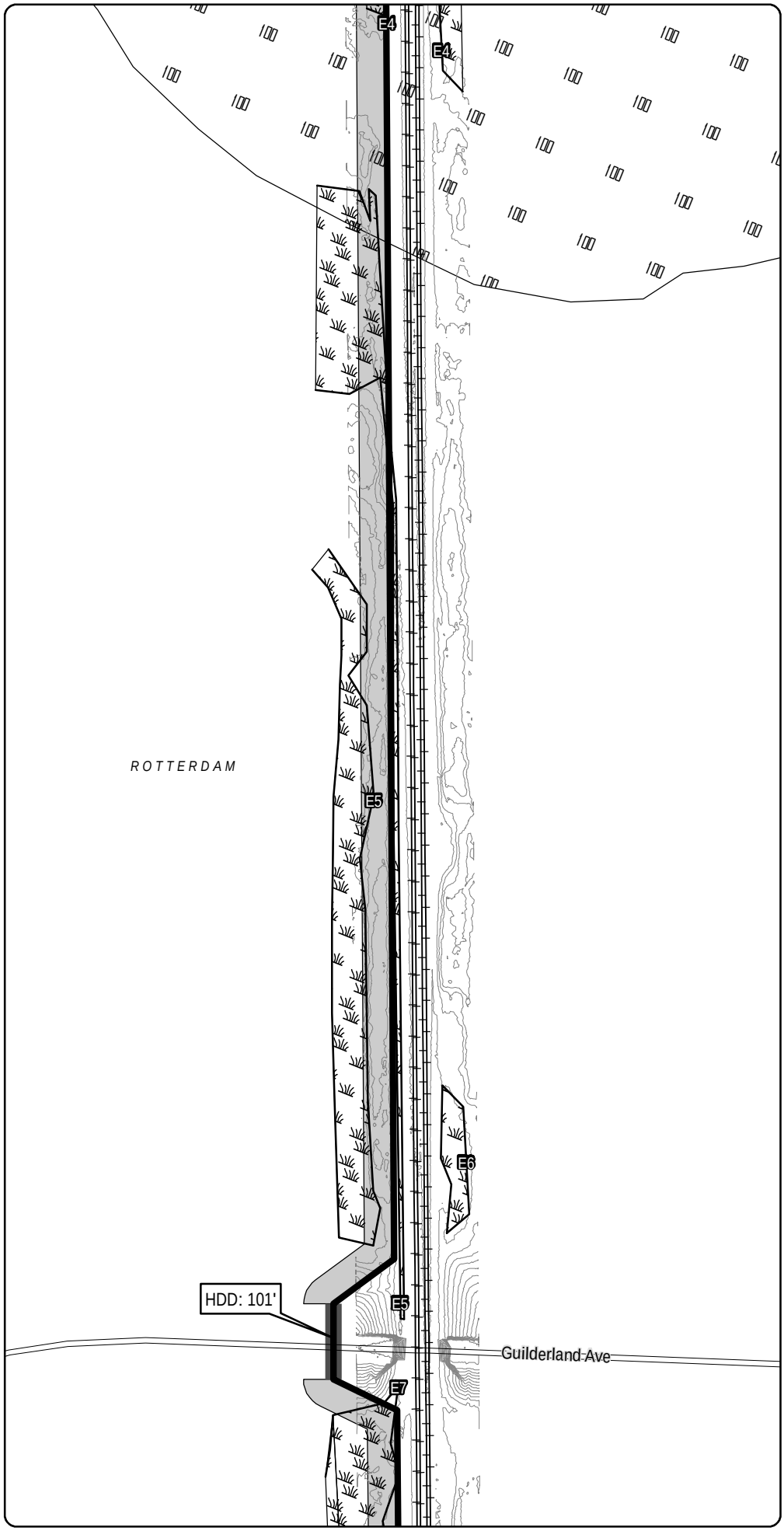

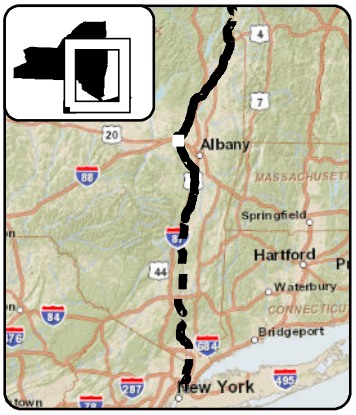

LEGEND

- CHPE Project Milepost
- Proposed CHPE Terrestrial Route HVDC
- Proposed CHPE Submarine Route HVDC
- Proposed CHPE Terrestrial Route HVAC
- Preliminary Construction Corridor
- Perennial Stream Top of Bank
- Intermittent Stream
- Ditch
- Wetland Delineation Line
- Wetland
- 100 Year Flood Zone
- 500 Year Flood Zone
- Hydrography
- Town Boundary
- County Boundary
- Proposed HDD Location
- Proposed Pipe Bridge Location
- Roads
- Rail Line
- Contour - 2'

0 100 200
Feet

Transmission Developers Inc.

Champlain Hudson Power Express Project

Champlain Hudson Power Express Inc.

Plan View Map

Terrestrial Route

Sheet 205 of 370

Prepared on 2/27/2012

by: HDR & TRC

DATA SOURCES: ESRI, NYSDOT, FEMA, NYDEC, NWI, TDI, TRC

Sheet 206

R:\Projects\GIS_2009\168272_TDI_Hudson\MXD\USACE\Terrestrial_Route_8x11_usace_2012.mxd

Sheet 205

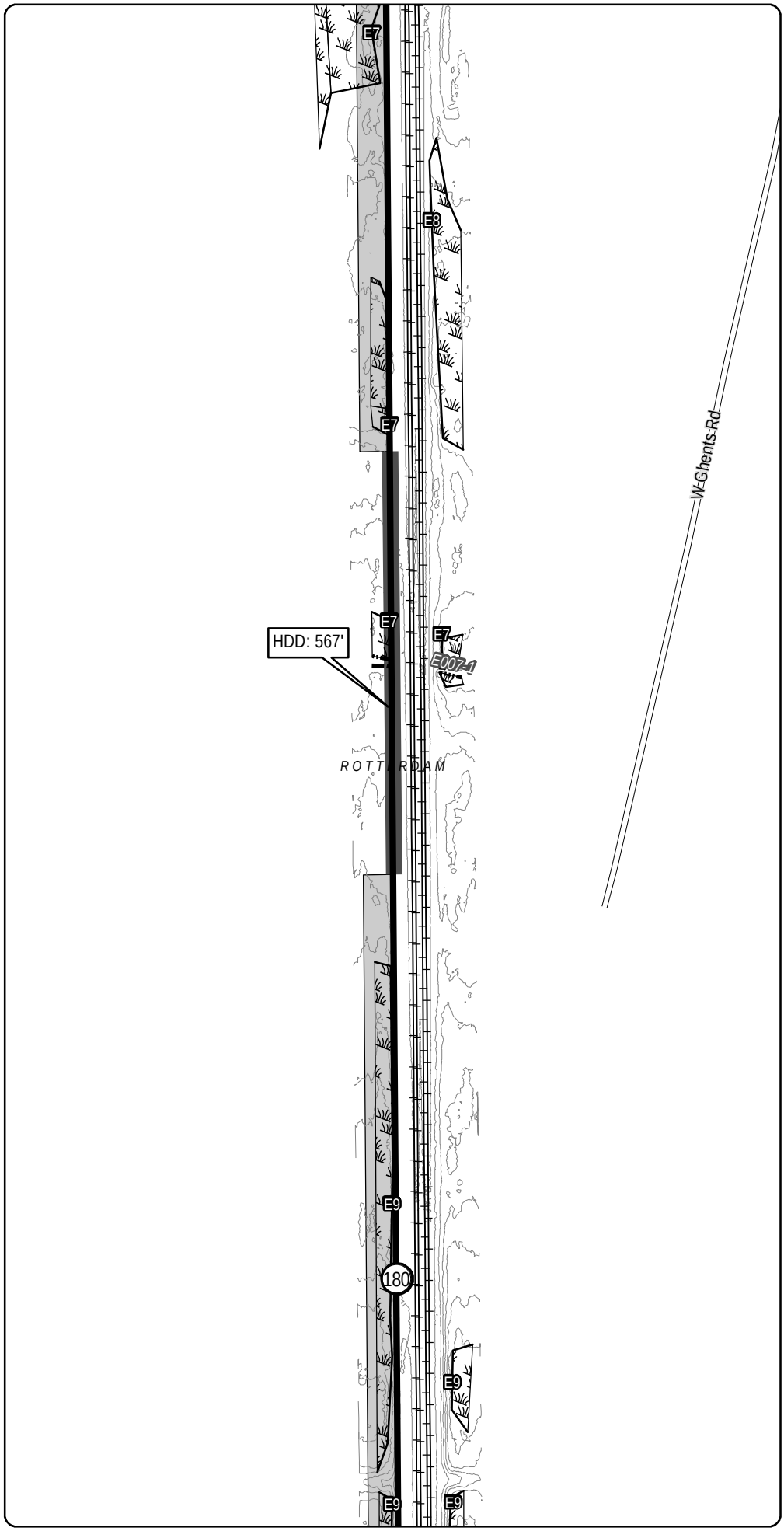

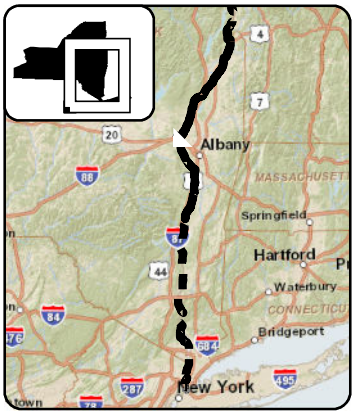

LEGEND

- CHPE Project Milepost
- Proposed CHPE Terrestrial Route HVDC
- Proposed CHPE Submarine Route HVDC
- Proposed CHPE Terrestrial Route HVAC
- Preliminary Construction Corridor
- Perennial Stream Top of Bank
- Intermittent Stream
- Ditch
- Wetland Delineation Line
- Wetland
- 100 Year Flood Zone
- 500 Year Flood Zone
- Hydrography
- Town Boundary
- County Boundary
- Proposed HDD Location
- Proposed Pipe Bridge Location
- Roads
- Rail Line
- Contour - 2'

0 100 200
Feet

Transmission Developers Inc.

Champlain Hudson Power Express Project

Champlain Hudson Power Express Inc.

Plan View Map

Terrestrial Route

Sheet 206 of 370

Prepared on 2/27/2012

by: HDR & TRC

DATA SOURCES: ESRI, NYSDOT, FEMA, NYDEC, NWI, TDI, TRC

Sheet 207

R:\Projects\GIS_2009\168272_TDI_Hudson\MXD\USACE\Terrestrial_Route_8x11_usace_2012.mxd

Sheet 206

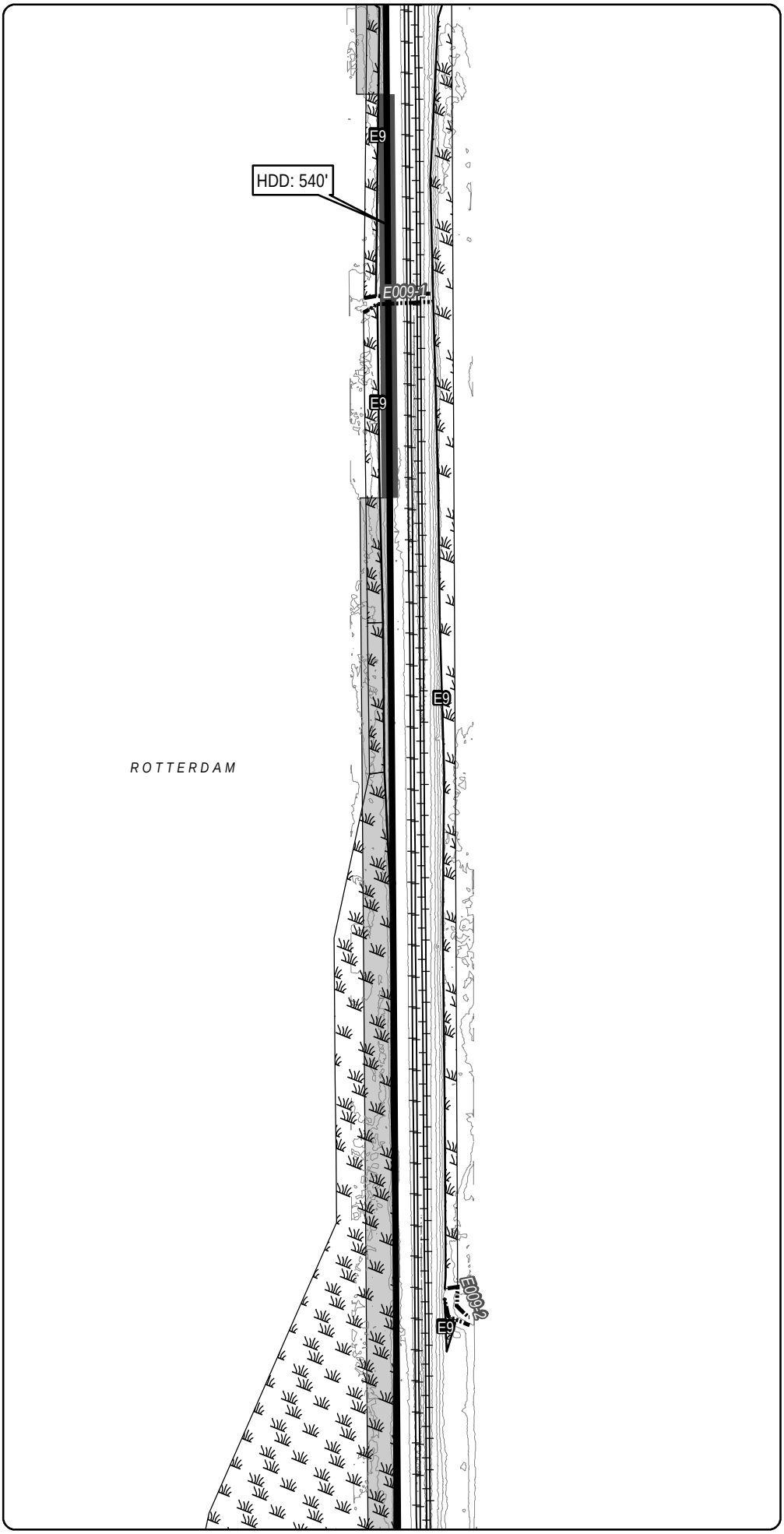

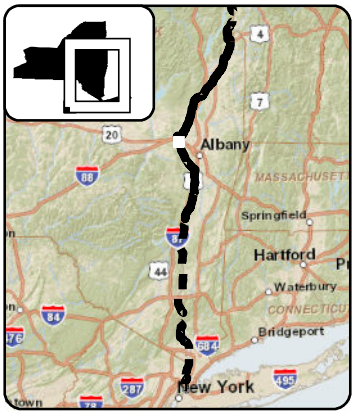

LEGEND

- CHPE Project Milepost
- Proposed CHPE Terrestrial Route HVDC
- Proposed CHPE Submarine Route HVDC
- Proposed CHPE Terrestrial Route HVAC
- Preliminary Construction Corridor
- Perennial Stream Top of Bank
- Intermittent Stream
- Ditch
- Wetland Delineation Line
- Wetland
- 100 Year Flood Zone
- 500 Year Flood Zone
- Hydrography
- Town Boundary
- County Boundary
- Proposed HDD Location
- Proposed Pipe Bridge Location
- Roads
- Rail Line
- Contour - 2'

0 100 200
Feet

Transmission Developers Inc.

Champlain Hudson Power Express Project

Champlain Hudson Power Express Inc.

Plan View Map

Terrestrial Route

Sheet 207 of 370

Prepared on 2/27/2012

by: HDR & TRC

DATA SOURCES: ESRI, NYSDOT, FEMA, NYDEC, NWI, TDI, TRC

Sheet 208

R:\Projects\GIS_2009\168272_TDI_Hudson\MXD\USACE\Terrestrial_Route_8x11_usace_2012.mxd

Sheet 207

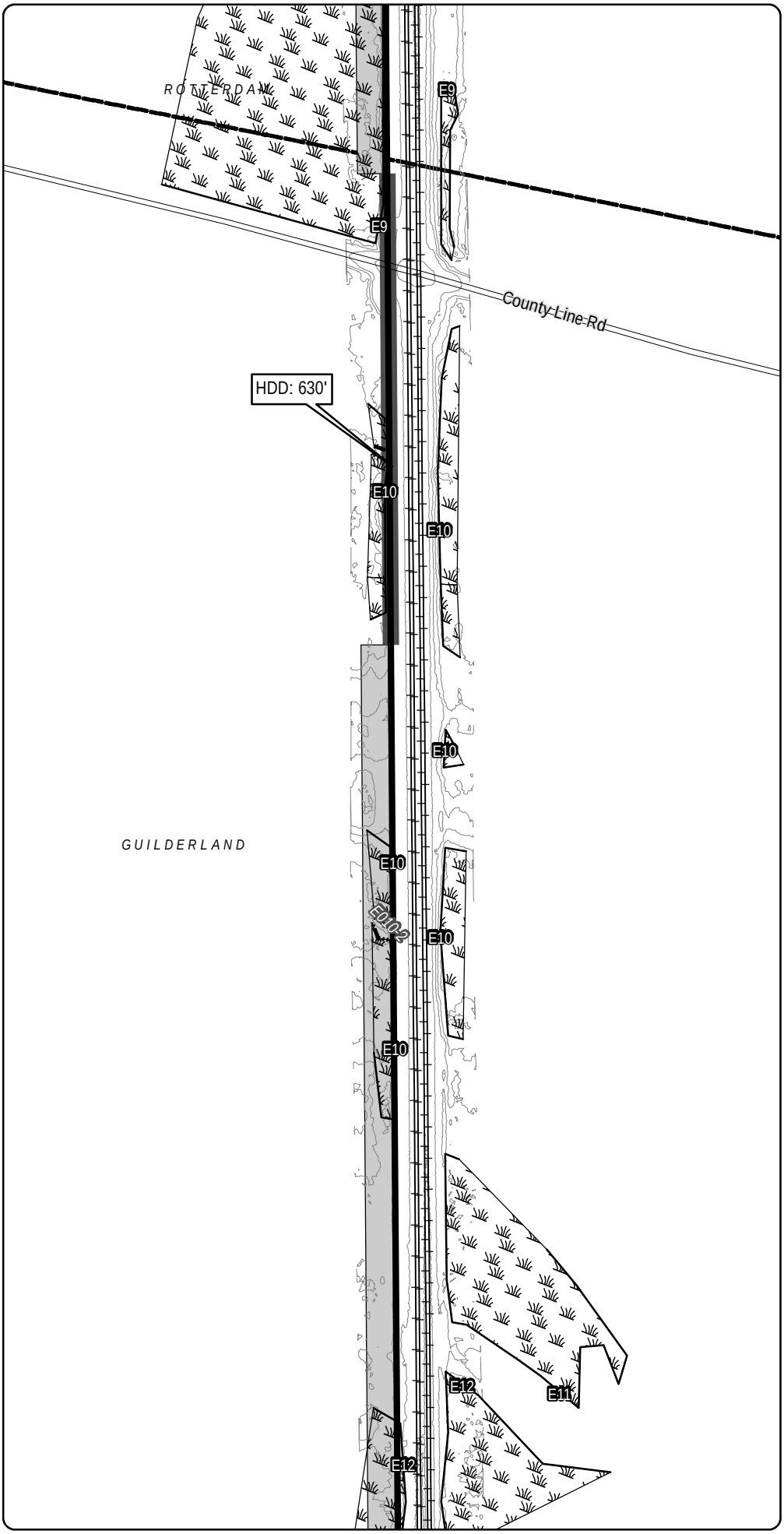

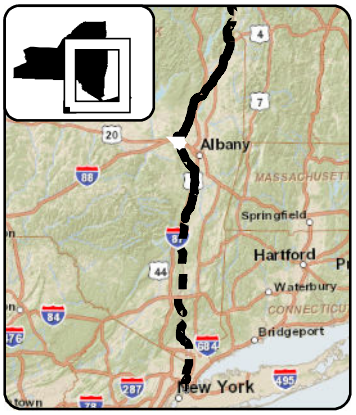

LEGEND

- CHPE Project Milepost
- Proposed CHPE Terrestrial Route HVDC
- Proposed CHPE Submarine Route HVDC
- Proposed CHPE Terrestrial Route HVAC
- Preliminary Construction Corridor
- Perennial Stream Top of Bank
- Intermittent Stream
- Ditch
- Wetland Delineation Line
- Wetland
- 100 Year Flood Zone
- 500 Year Flood Zone
- Hydrography
- Town Boundary
- County Boundary
- Proposed HDD Location
- Proposed Pipe Bridge Location
- Roads
- Rail Line
- Contour - 2'

0 100 200
Feet

Transmission Developers Inc.

Champlain Hudson Power Express Project

Champlain Hudson Power Express Inc.

Plan View Map

Terrestrial Route

Sheet 208 of 370

Prepared on 2/27/2012

by: HDR & TRC

DATA SOURCES: ESRI, NYSDOT, FEMA, NYDEC, NWI, TDI, TRC

Sheet 209

R:\Projects\GIS_2009\168272_TDI_Hudson\MXD\USACE\Terrestrial_Route_8x11_usace_2012.mxd

Sheet 208

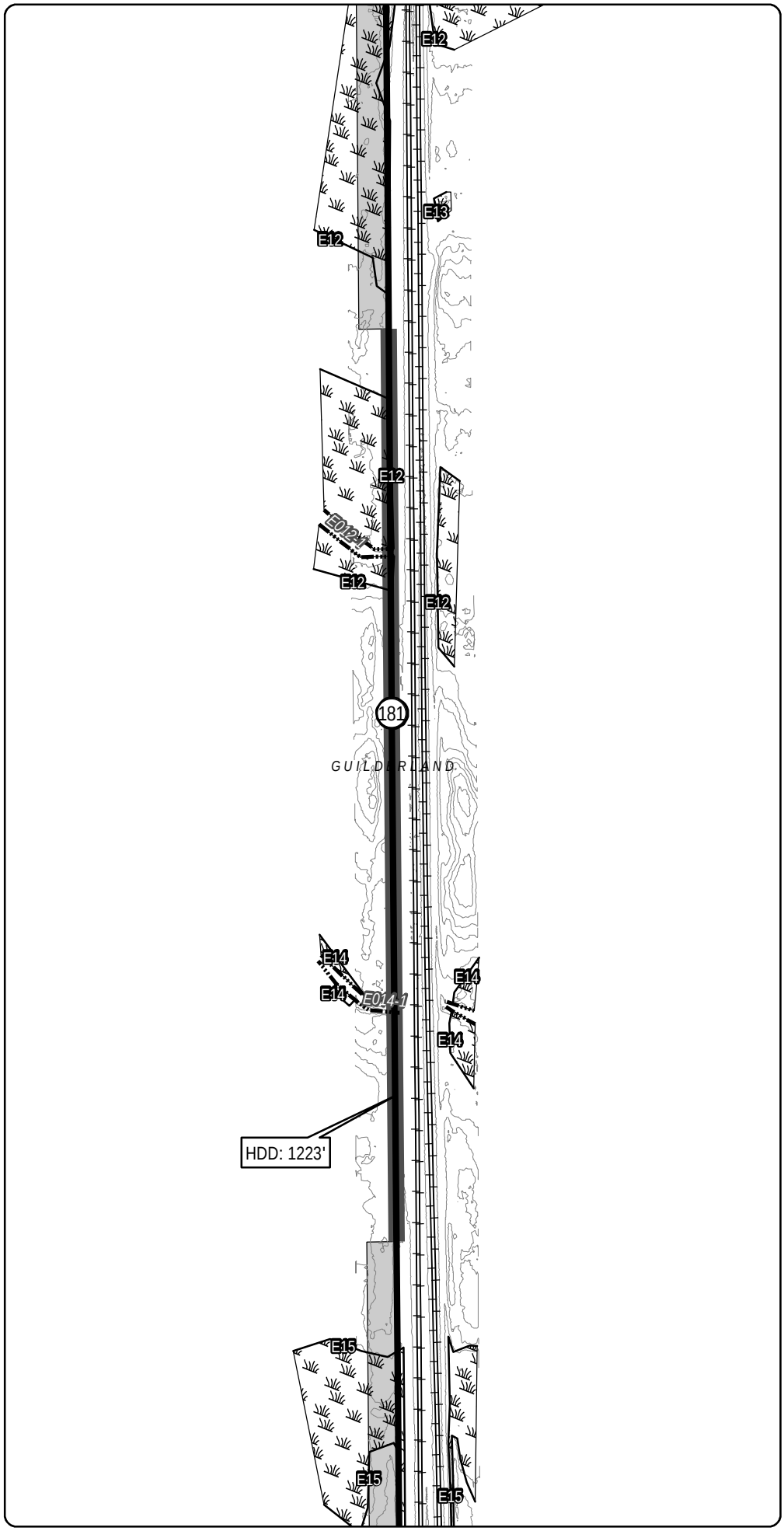

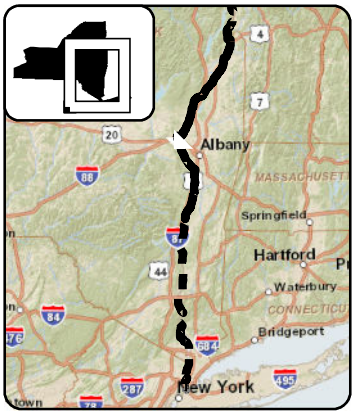

LEGEND

- CHPE Project Milepost
- Proposed CHPE Terrestrial Route HVDC
- Proposed CHPE Submarine Route HVDC
- Proposed CHPE Terrestrial Route HVAC
- Preliminary Construction Corridor
- Perennial Stream Top of Bank
- Intermittent Stream
- Ditch
- Wetland Delineation Line
- Wetland
- 100 Year Flood Zone
- 500 Year Flood Zone
- Hydrography
- Town Boundary
- County Boundary
- Proposed HDD Location
- Proposed Pipe Bridge Location
- Roads
- Rail Line
- Contour - 2'

0 100 200
Feet

Transmission Developers Inc.

Champlain Hudson Power Express Project

Champlain Hudson Power Express Inc.

Plan View Map

Terrestrial Route

Sheet 209 of 370

Prepared on 2/27/2012

by: HDR & TRC

DATA SOURCES: ESRI, NYSDOT, FEMA, NYDEC, NWI, TDI, TRC

Sheet 210

R:\Projects\GIS_2009\168272_TDI_Hudson\MXD\USACE\Terrestrial_Route_8x11_usace_2012.mxd

Sheet 209

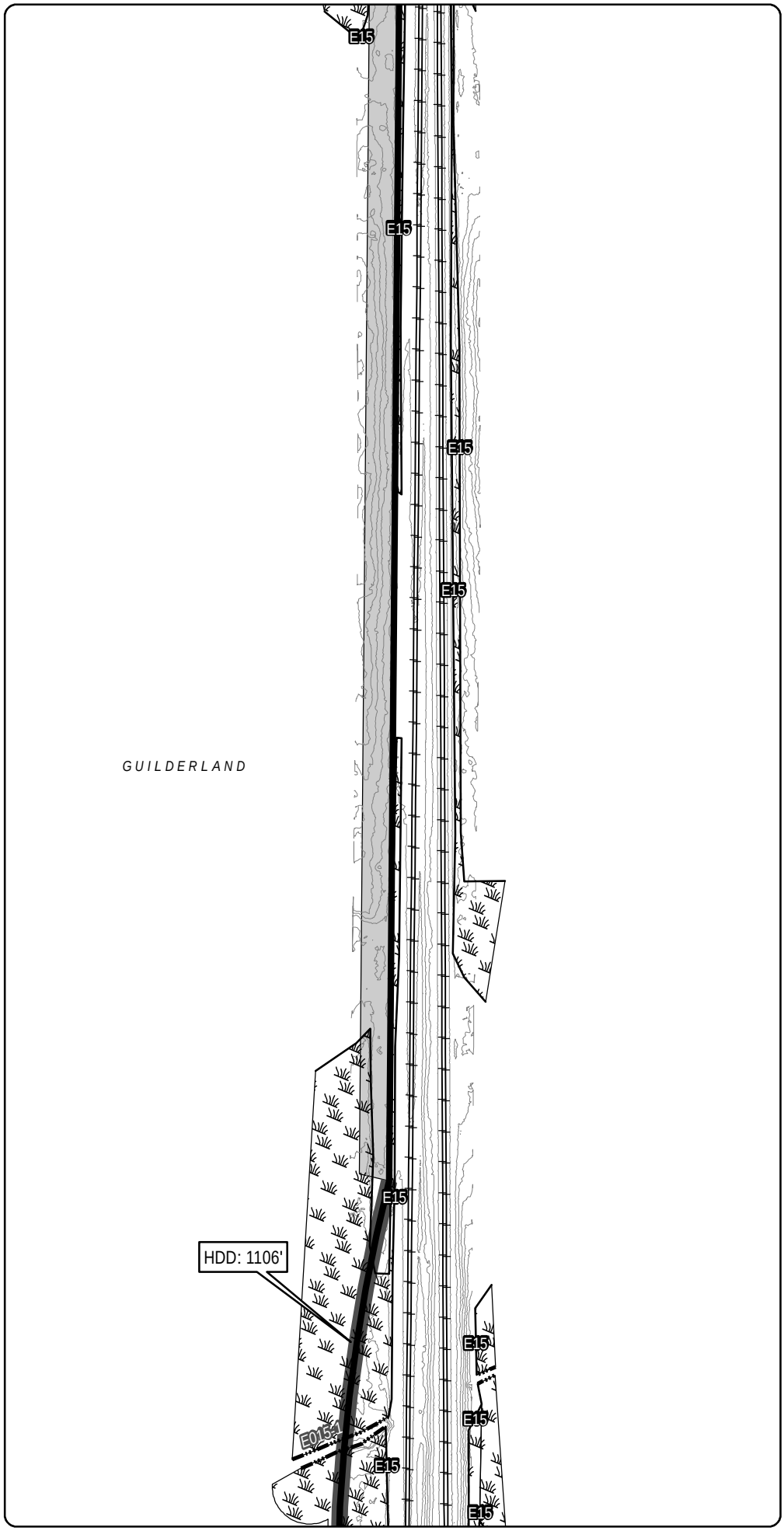

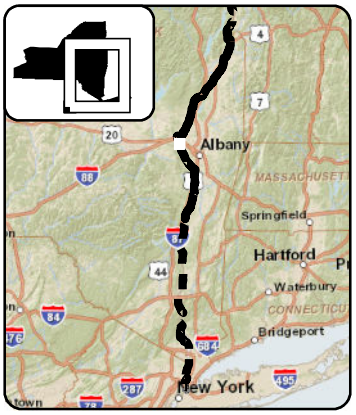

LEGEND

- CHPE Project Milepost
- Proposed CHPE Terrestrial Route HVDC
- Proposed CHPE Submarine Route HVDC
- Proposed CHPE Terrestrial Route HVAC
- Preliminary Construction Corridor
- Perennial Stream Top of Bank
- Intermittent Stream
- Ditch
- Wetland Delineation Line
- Wetland
- 100 Year Flood Zone
- 500 Year Flood Zone
- Hydrography
- Town Boundary
- County Boundary
- Proposed HDD Location
- Proposed Pipe Bridge Location
- Roads
- Rail Line
- Contour - 2'

0 100 200
Feet

Transmission Developers Inc.

Champlain Hudson Power Express Project

Champlain Hudson Power Express Inc.

Plan View Map
Terrestrial Route

Sheet 210 of 370

Prepared on 2/27/2012

by: HDR & TRC

DATA SOURCES: ESRI, NYSDOT, FEMA, NYDEC, NWI, TDI, TRC

Sheet 211

R:\Projects\GIS_2009\168272_TDI_Hudson\MXD\USACE\Terrestrial_Route_8x11_usace_2012.mxd

Sheet 210

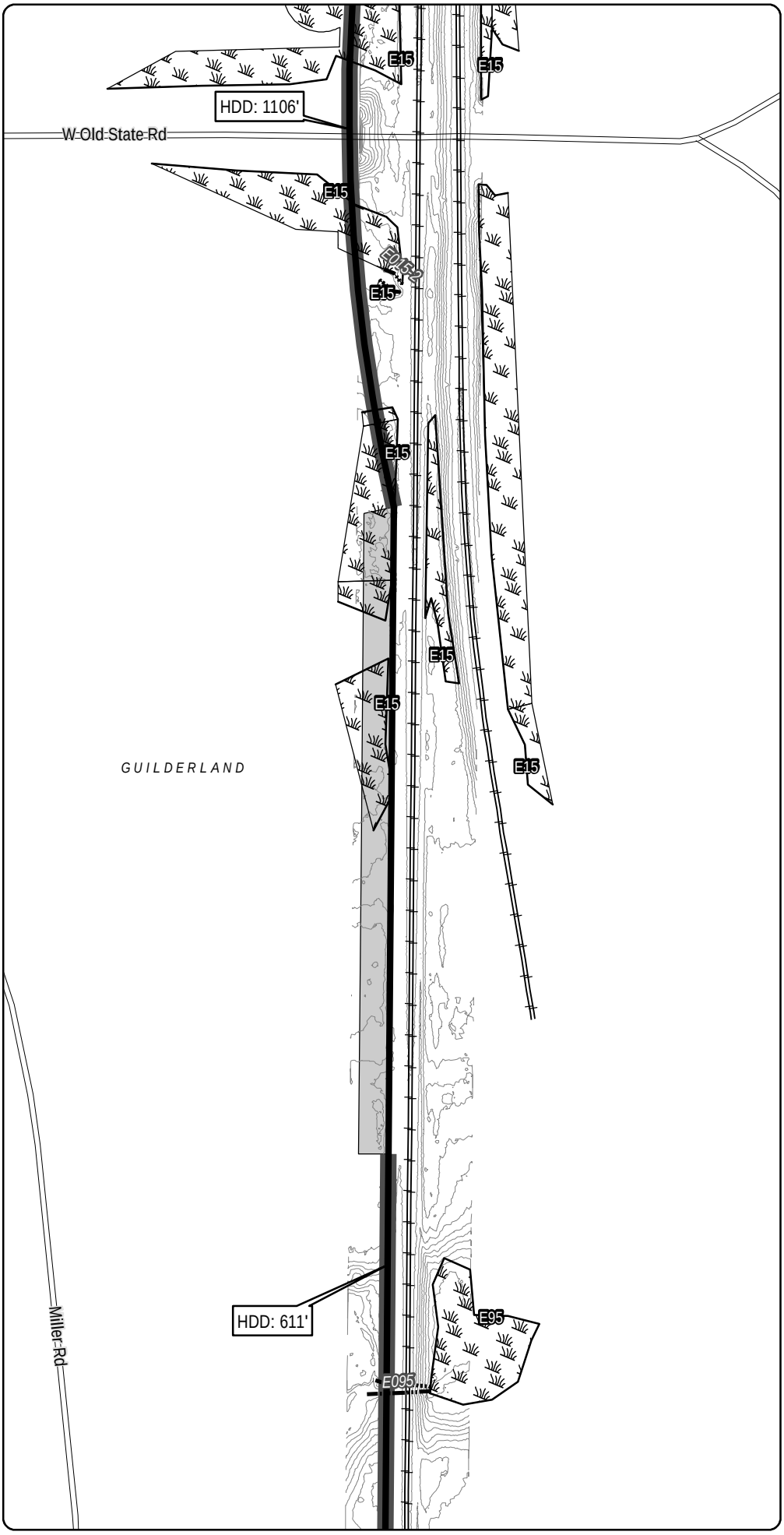

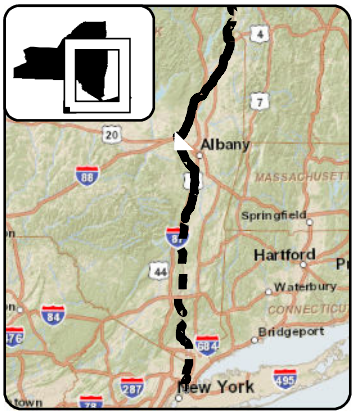

LEGEND

- CHPE Project Milepost
- Proposed CHPE Terrestrial Route HVDC
- Proposed CHPE Submarine Route HVDC
- Proposed CHPE Terrestrial Route HVAC
- Preliminary Construction Corridor
- Perennial Stream Top of Bank
- Intermittent Stream
- Ditch
- Wetland Delineation Line
- Wetland
- 100 Year Flood Zone
- 500 Year Flood Zone
- Hydrography
- Town Boundary
- County Boundary
- Proposed HDD Location
- Proposed Pipe Bridge Location
- Roads
- Rail Line
- Contour - 2'

0 100 200
Feet

Transmission Developers Inc.

Champlain Hudson Power Express Project

Champlain Hudson Power Express Inc.

Plan View Map

Terrestrial Route

Sheet 211 of 370

Prepared on 2/27/2012

by: HDR & TRC

DATA SOURCES: ESRI, NYSDOT, FEMA, NYDEC, NWI, TDI, TRC

Sheet 212

R:\Projects\GIS_2009\168272_TDI_Hudson\MXD\USACE\Terrestrial_Route_8x11_usace_2012.mxd

Sheet 211

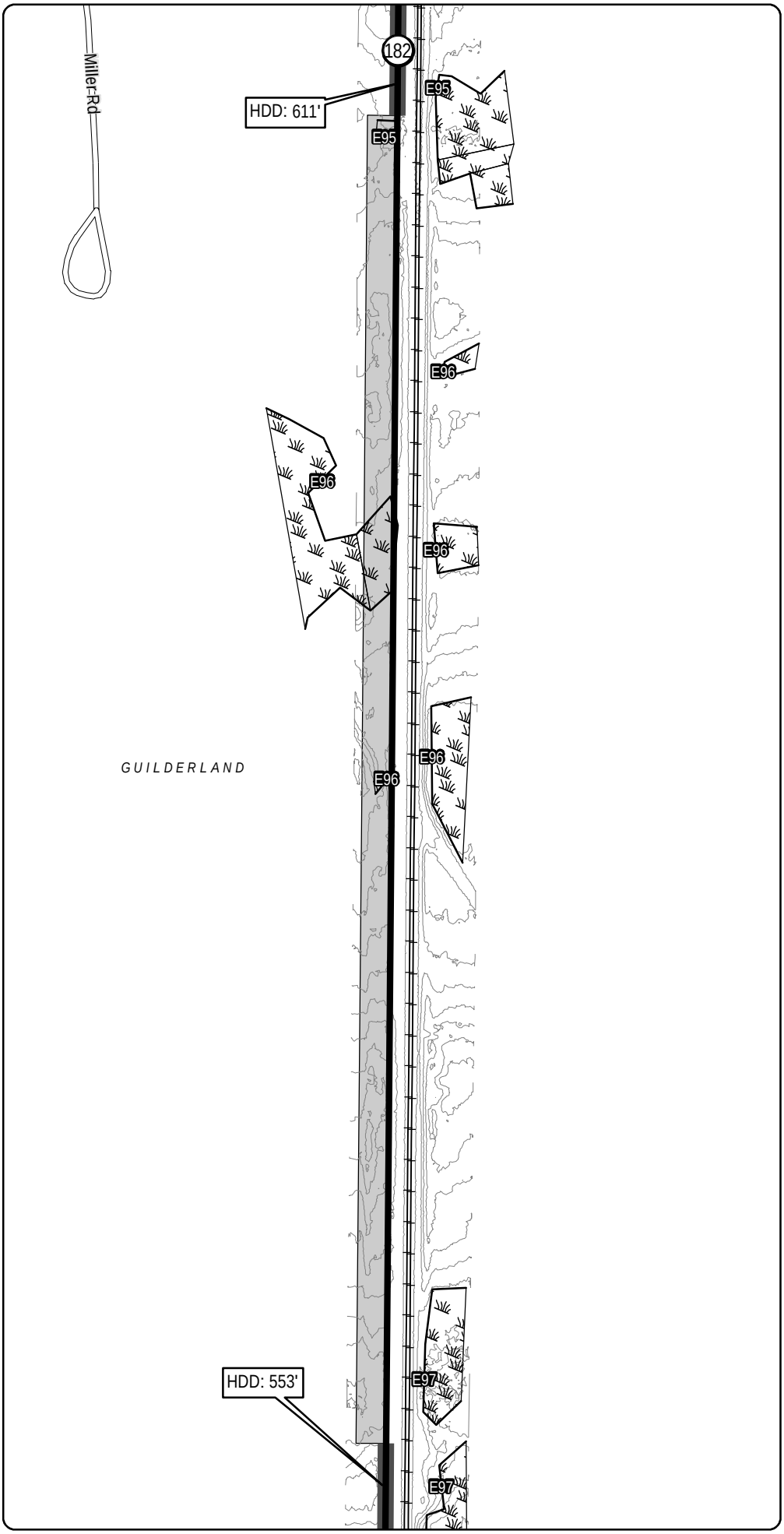

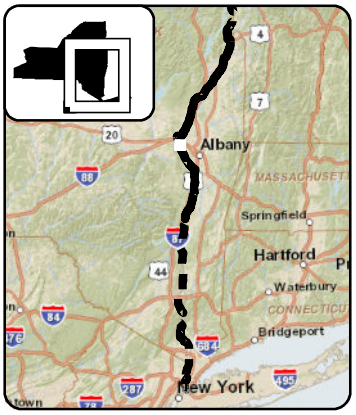

LEGEND

- CHPE Project Milepost
- Proposed CHPE Terrestrial Route HVDC
- Proposed CHPE Submarine Route HVDC
- Proposed CHPE Terrestrial Route HVAC
- Preliminary Construction Corridor
- Perennial Stream Top of Bank
- Intermittent Stream
- Ditch
- Wetland Delineation Line
- Wetland
- 100 Year Flood Zone
- 500 Year Flood Zone
- Hydrography
- Town Boundary
- County Boundary
- Proposed HDD Location
- Proposed Pipe Bridge Location
- Roads
- Rail Line
- Contour - 2'

0 100 200
Feet

Transmission Developers Inc.

Champlain Hudson Power Express Project

Champlain Hudson Power Express Inc.

Plan View Map

Terrestrial Route

Sheet 212 of 370

Prepared on 2/27/2012

by: HDR & TRC

DATA SOURCES: ESRI, NYSDOT, FEMA, NYDEC, NWI, TDI, TRC

Sheet 213

R:\Projects\GIS_2009\168272_TDI_Hudson\MXD\USACE\Terrestrial_Route_8x11_usace_2012.mxd

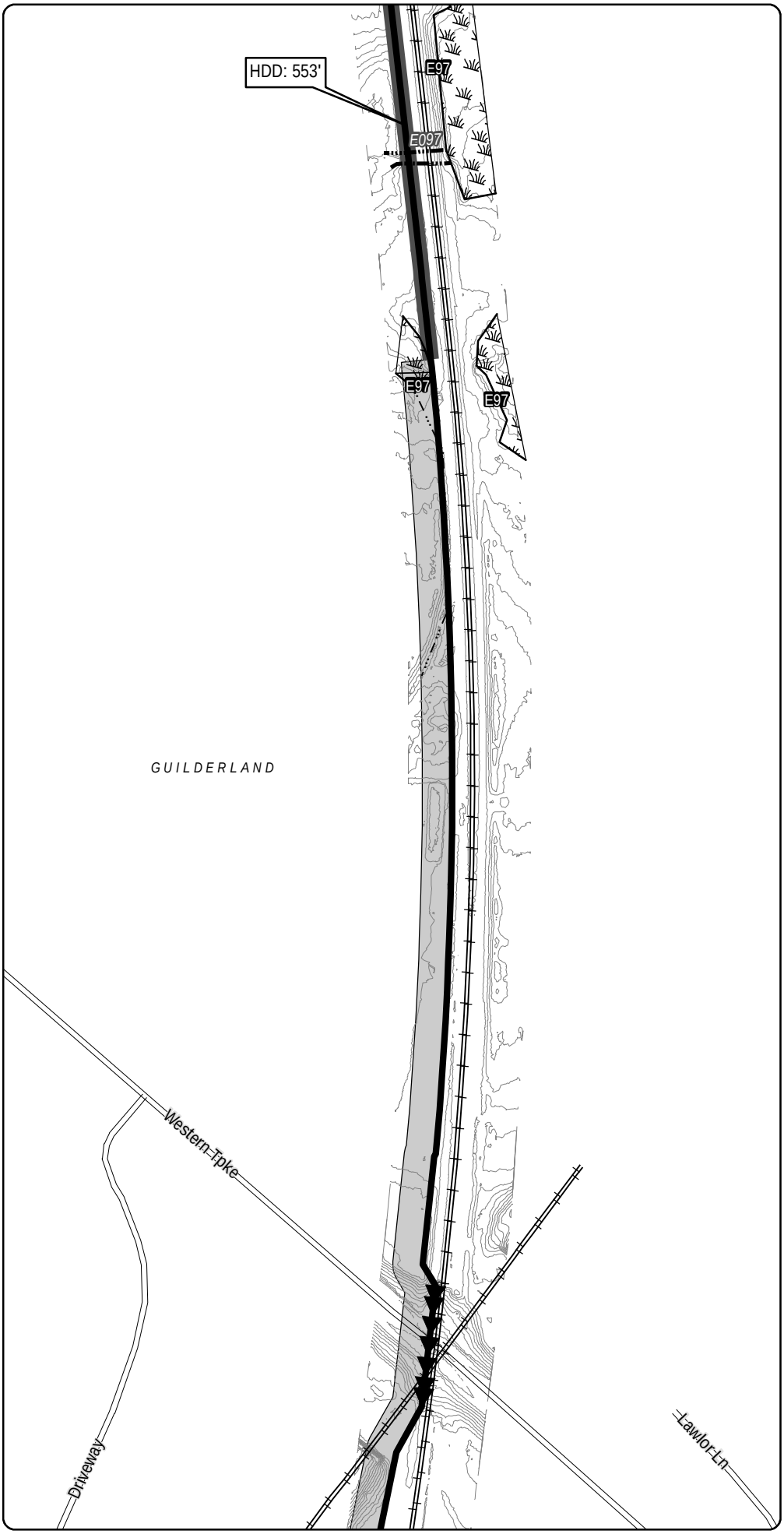

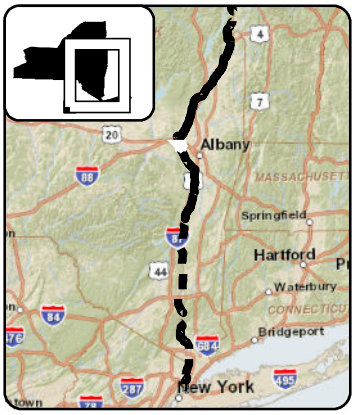

LEGEND

- CHPE Project Milepost
- Proposed CHPE Terrestrial Route HVDC
- Proposed CHPE Submarine Route HVDC
- Proposed CHPE Terrestrial Route HVAC
- Preliminary Construction Corridor
- Perennial Stream Top of Bank
- Intermittent Stream
- Ditch
- Wetland Delineation Line
- Wetland
- 100 Year Flood Zone
- 500 Year Flood Zone
- Hydrography
- Town Boundary
- County Boundary
- Proposed HDD Location
- Proposed Pipe Bridge Location
- Roads
- Rail Line
- Contour - 2'

0 100 200
Feet

Transmission Developers Inc.

Champlain Hudson Power Express Project

Champlain Hudson Power Express Inc.

Plan View Map

Terrestrial Route

Sheet 213 of 370

Prepared on 2/27/2012

by: HDR & TRC

DATA SOURCES: ESRI, NYSDOT, FEMA, NYDEC, NWI, TDI, TRC

R:\Projects\GIS_2009\168272_TDI_Hudson\MXD\USACE\Terrestrial_Route_8x11_usace_2012.mxd

Sheet 213

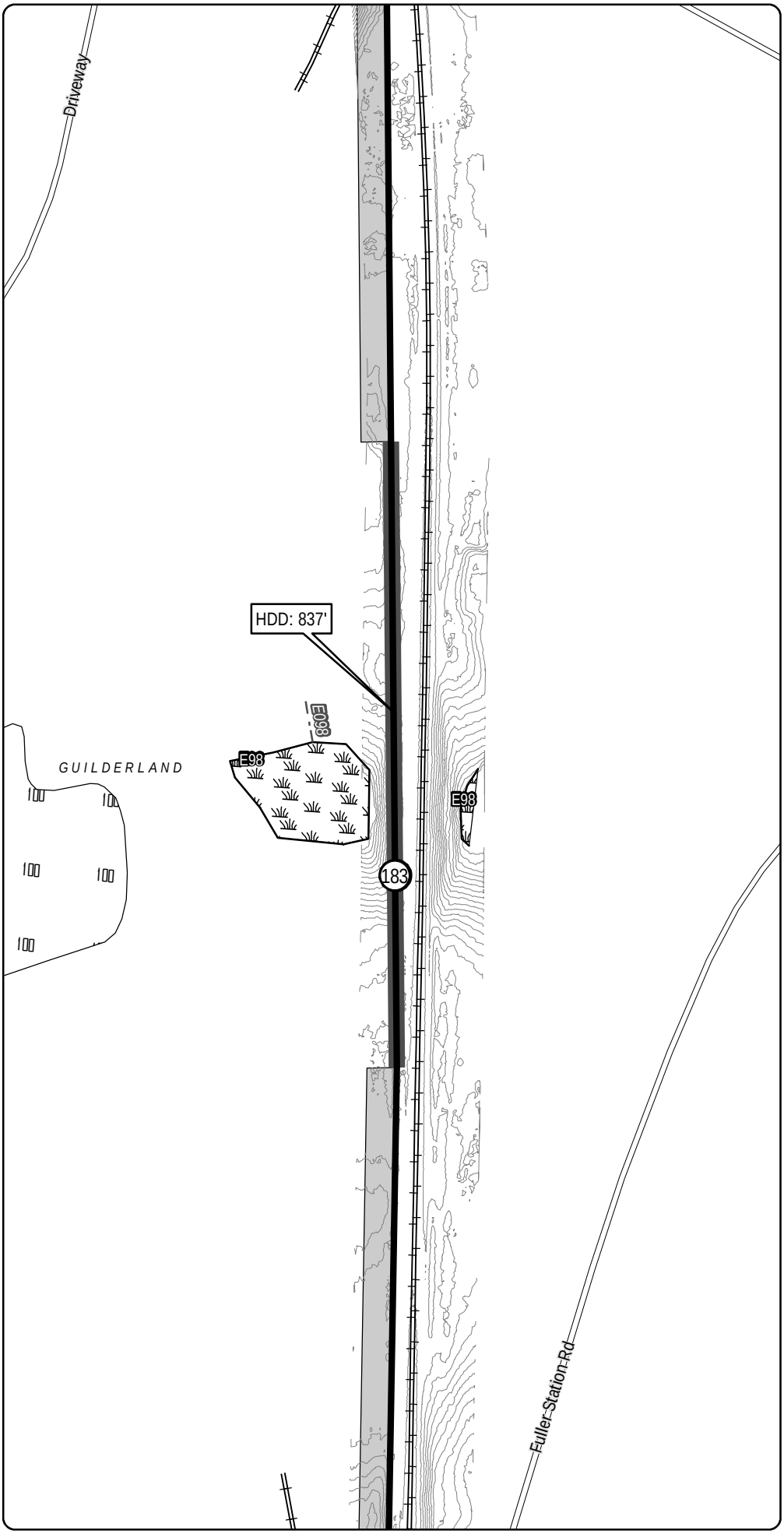

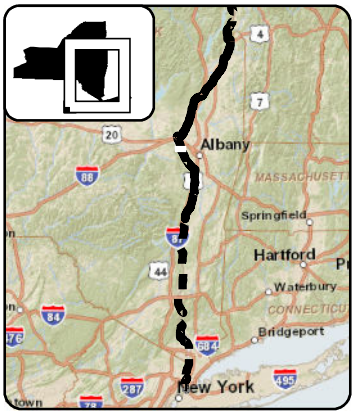

LEGEND

- CHPE Project Milepost
- Proposed CHPE Terrestrial Route HVDC
- Proposed CHPE Submarine Route HVDC
- Proposed CHPE Terrestrial Route HVAC
- Preliminary Construction Corridor
- Perennial Stream Top of Bank
- Intermittent Stream
- Ditch
- Wetland Delineation Line
- Wetland
- 100 Year Flood Zone
- 500 Year Flood Zone
- Hydrography
- Town Boundary
- County Boundary
- Proposed HDD Location
- Proposed Pipe Bridge Location
- Roads
- Rail Line
- Contour - 2'

0 100 200
Feet

Transmission Developers Inc.

Champlain Hudson Power Express Project

Champlain Hudson Power Express Inc.

Plan View Map

Terrestrial Route

Sheet 214 of 370

Prepared on 2/27/2012

by: HDR & TRC

DATA SOURCES: ESRI, NYSDOT, FEMA, NYDEC, NWI, TDI, TRC

Sheet 215

R:\Projects\GIS_2009\168272_TDI_Hudson\MXD\USACE\Terrestrial_Route_8x11_usace_2012.mxd

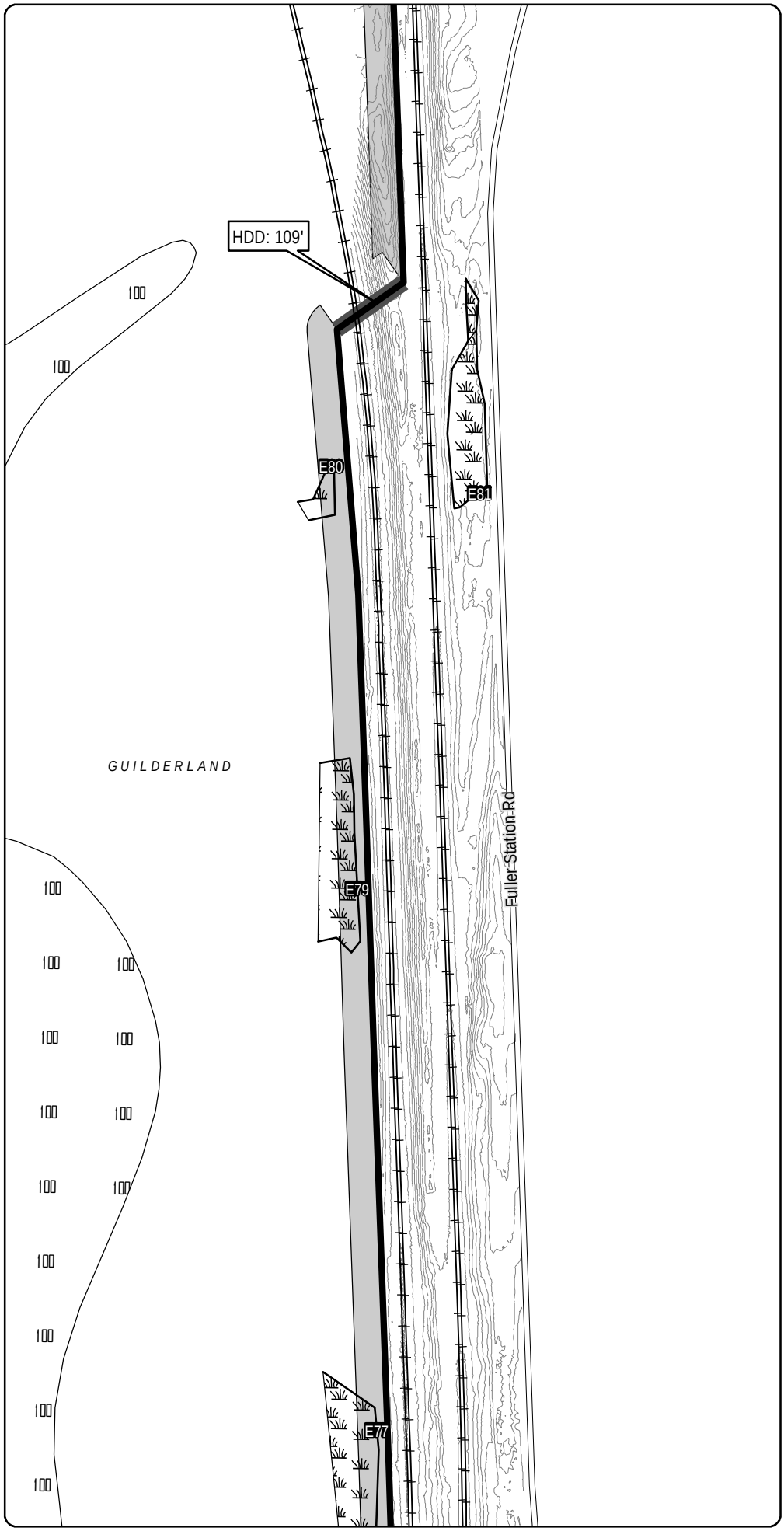

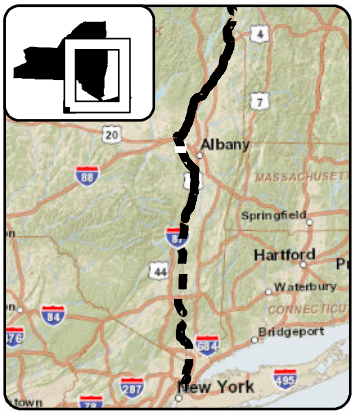

LEGEND

- CHPE Project Milepost
- Proposed CHPE Terrestrial Route HVDC
- Proposed CHPE Submarine Route HVDC
- Proposed CHPE Terrestrial Route HVAC
- Preliminary Construction Corridor
- Perennial Stream Top of Bank
- Intermittent Stream
- Ditch
- Wetland Delineation Line
- Wetland
- 100 Year Flood Zone
- 500 Year Flood Zone
- Hydrography
- Town Boundary
- County Boundary
- Proposed HDD Location
- Proposed Pipe Bridge Location
- Roads
- Rail Line
- Contour - 2'

0 100 200
Feet

Transmission Developers Inc.

Champlain Hudson Power Express Project

Champlain Hudson Power Express Inc.

Plan View Map

Terrestrial Route

Sheet 215 of 370

Prepared on 2/27/2012

by: HDR & TRC

DATA SOURCES: ESRI, NYSDOT, FEMA, NYDEC, NWI, TDI, TRC

R:\Projects\GIS_2009\168272_TDI_Hudson\MXD\USACE\Terrestrial_Route_8x11_usace_2012.mxd

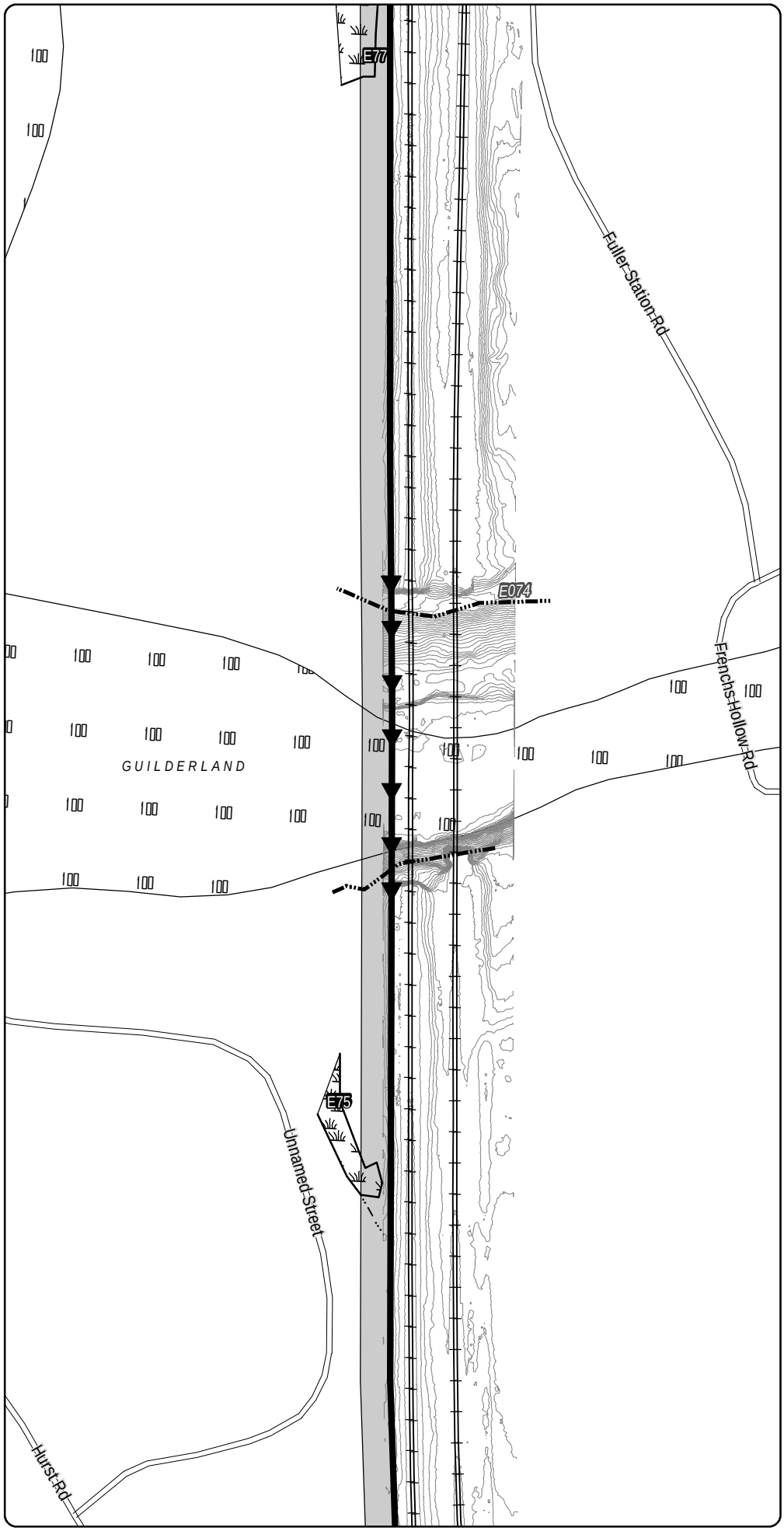

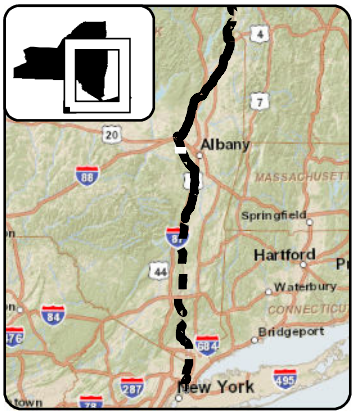

LEGEND

- CHPE Project Milepost
- Proposed CHPE Terrestrial Route HVDC
- Proposed CHPE Submarine Route HVDC
- Proposed CHPE Terrestrial Route HVAC
- Preliminary Construction Corridor
- Perennial Stream Top of Bank
- Intermittent Stream
- Ditch
- Wetland Delineation Line
- Wetland
- 100 Year Flood Zone
- 500 Year Flood Zone
- Hydrography
- Town Boundary
- County Boundary
- Proposed HDD Location
- Proposed Pipe Bridge Location
- Roads
- Rail Line
- Contour - 2'

0 100 200
Feet

Transmission Developers Inc.

Champlain Hudson Power Express Project

Champlain Hudson Power Express Inc.

Plan View Map
Terrestrial Route

Sheet 216 of 370

Prepared on 2/27/2012

by: HDR & TRC

DATA SOURCES: ESRI, NYSDOT, FEMA, NYDEC, NWI, TDI, TRC

R:\Projects\GIS_2009\168272_TDI_Hudson\MXD\USACE\Terrestrial_Route_8x11_usace_2012.mxd

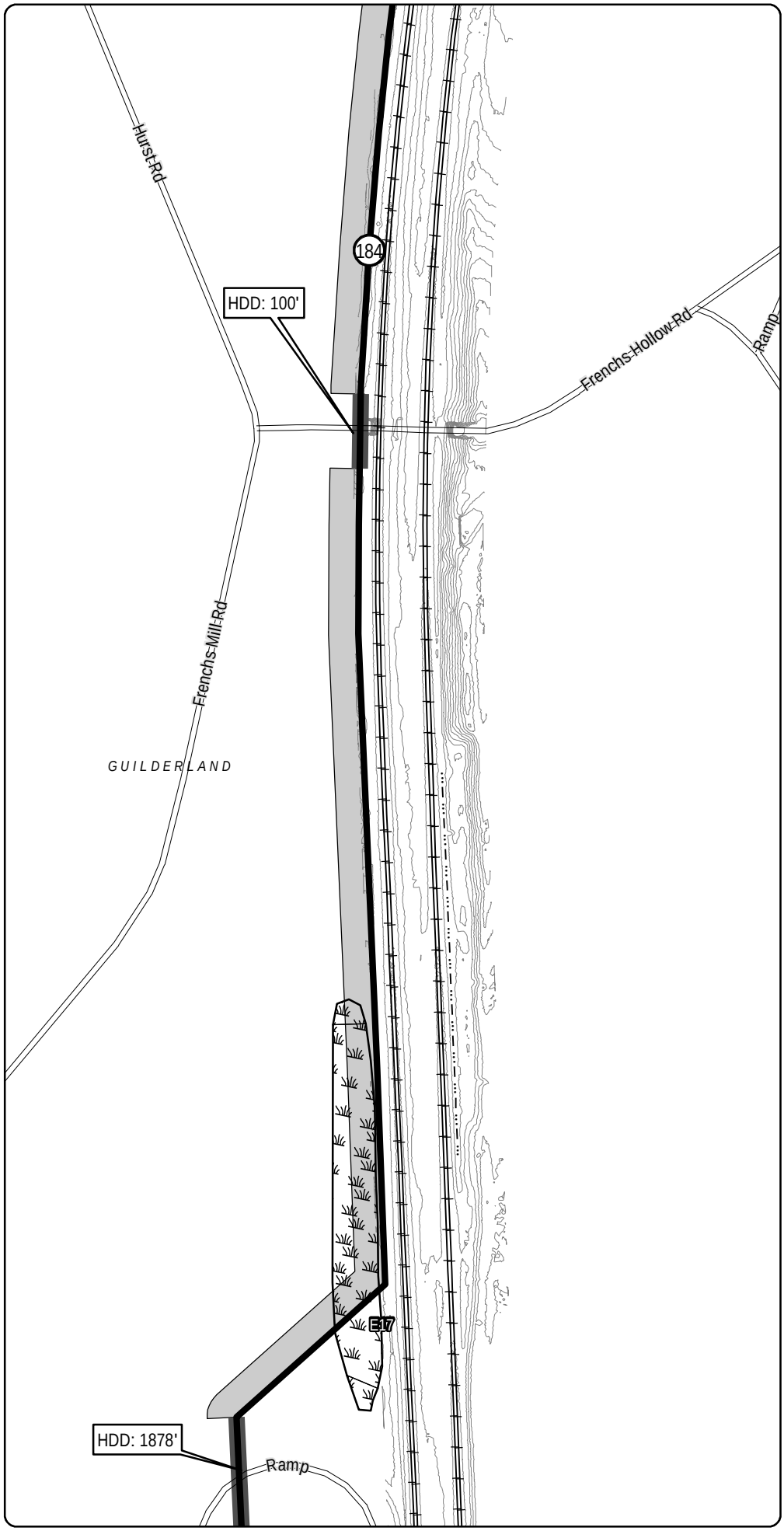

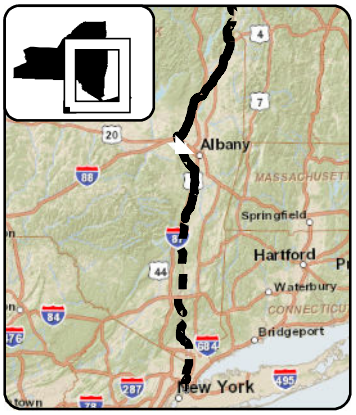

LEGEND

- CHPE Project Milepost
- Proposed CHPE Terrestrial Route HVDC
- Proposed CHPE Submarine Route HVDC
- Proposed CHPE Terrestrial Route HVAC
- Preliminary Construction Corridor
- Perennial Stream Top of Bank
- Intermittent Stream
- Ditch
- Wetland Delineation Line
- Wetland
- 100 Year Flood Zone
- 500 Year Flood Zone
- Hydrography
- Town Boundary
- County Boundary
- Proposed HDD Location
- Proposed Pipe Bridge Location
- Roads
- Rail Line
- Contour - 2'

0 100 200
Feet

Transmission Developers Inc.

Champlain Hudson Power Express Project

Champlain Hudson Power Express Inc.

Plan View Map

Terrestrial Route

Sheet 217 of 370

Prepared on 2/27/2012

by: HDR & TRC

DATA SOURCES: ESRI, NYSDOT, FEMA, NYDEC, NWI, TDI, TRC

R:\Projects\GIS_2009\168272_TDI_Hudson\MXD\USACE\Terrestrial_Route_8x11_usace_2012.mxd

Sheet 217

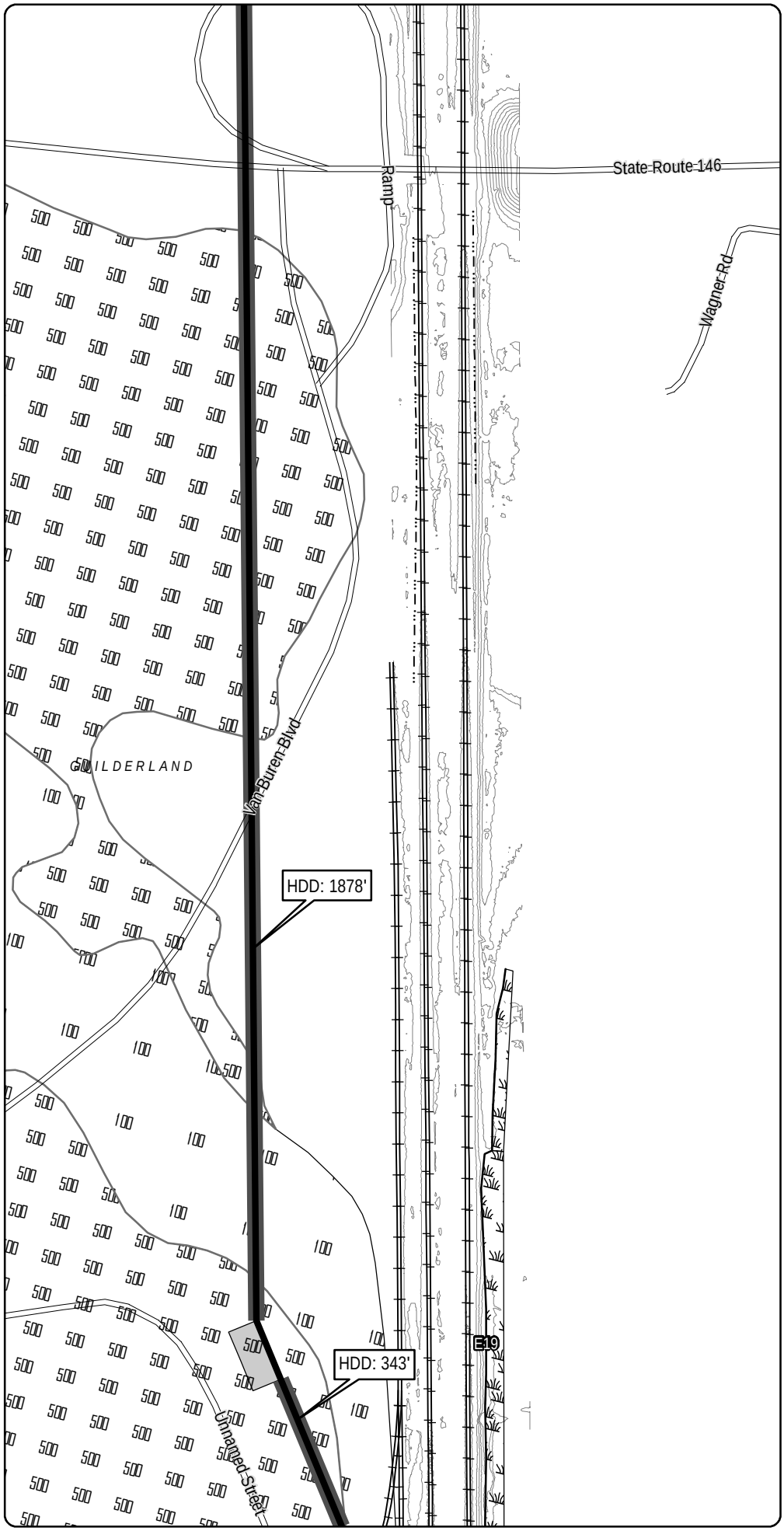

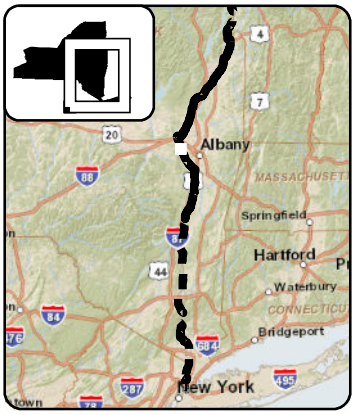

LEGEND

- CHPE Project Milepost
- Proposed CHPE Terrestrial Route HVDC
- Proposed CHPE Submarine Route HVDC
- Proposed CHPE Terrestrial Route HVAC
- Preliminary Construction Corridor
- Perennial Stream Top of Bank
- Intermittent Stream
- Ditch
- Wetland Delineation Line
- Wetland
- 100 Year Flood Zone
- 500 Year Flood Zone
- Hydrography
- Town Boundary
- County Boundary
- Proposed HDD Location
- Proposed Pipe Bridge Location
- Roads
- Rail Line
- Contour - 2'

0 100 200
Feet

Transmission Developers Inc.

Champlain Hudson Power Express Project

Champlain Hudson Power Express Inc.

Plan View Map
Terrestrial Route

Sheet 218 of 370

Prepared on 2/27/2012

by: HDR & TRC

DATA SOURCES: ESRI, NYSDOT, FEMA, NYDEC, NWI, TDI, TRC

Sheet 219

R:\Projects\GIS_2009\168272_TDI_Hudson\MXD\USACE\Terrestrial_Route_8x11_usace_2012.mxd

Sheet 218

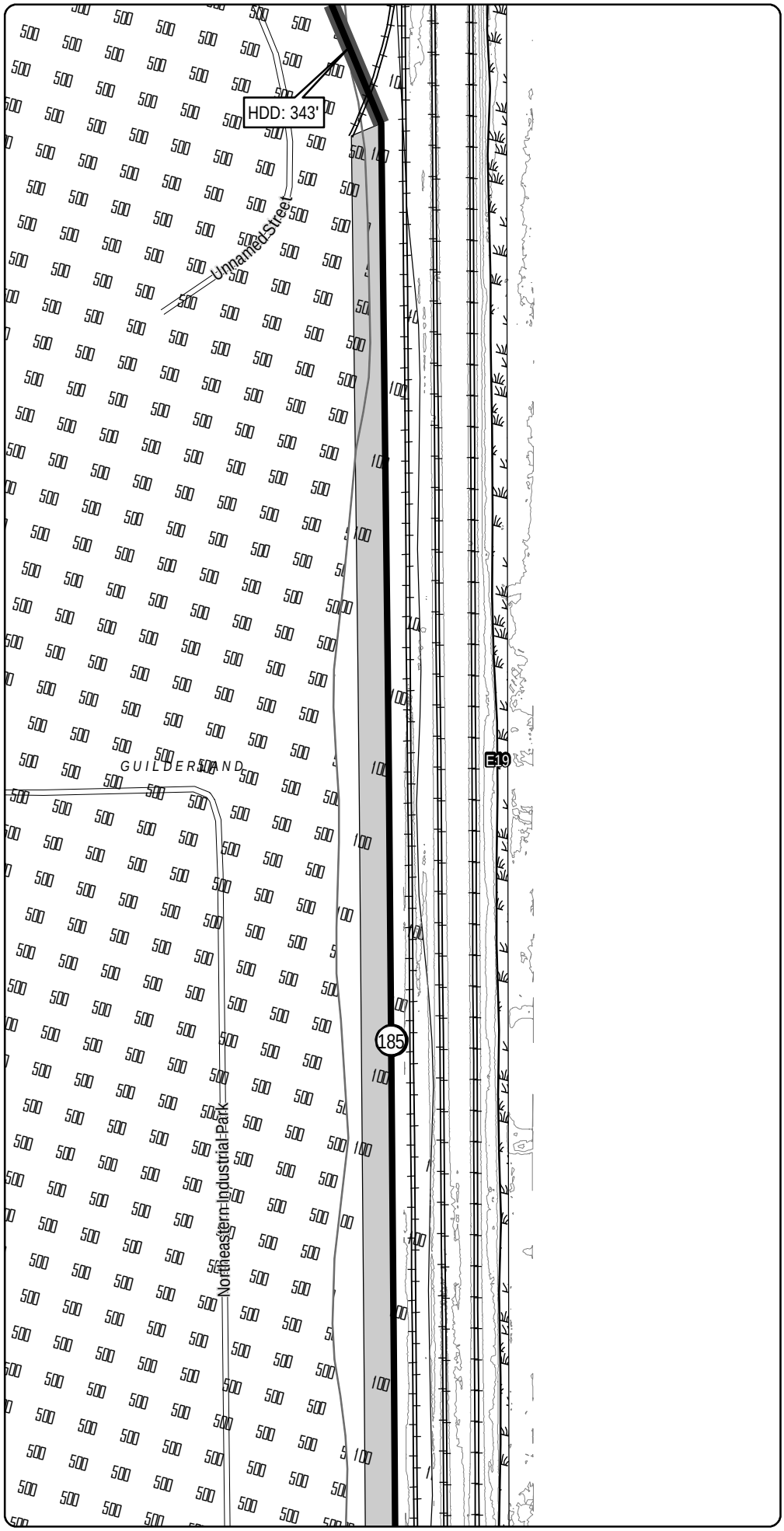

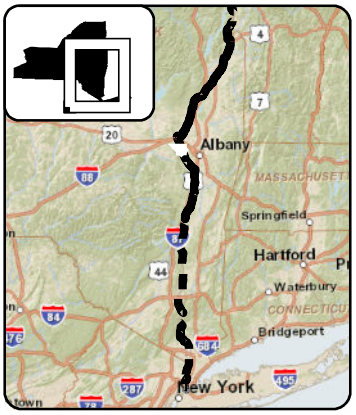

LEGEND

- CHPE Project Milepost
- Proposed CHPE Terrestrial Route HVDC
- Proposed CHPE Submarine Route HVDC
- Proposed CHPE Terrestrial Route HVAC
- Preliminary Construction Corridor
- Perennial Stream Top of Bank
- Intermittent Stream
- Ditch
- Wetland Delineation Line
- Wetland
- 100 Year Flood Zone
- 500 Year Flood Zone
- Hydrography
- Town Boundary
- County Boundary
- Proposed HDD Location
- Proposed Pipe Bridge Location
- Roads
- Rail Line
- Contour - 2'

0 100 200
Feet

Transmission Developers Inc.

Champlain Hudson Power Express Project

Champlain Hudson Power Express Inc.

Plan View Map

Terrestrial Route

Sheet 219 of 370

Prepared on 2/27/2012

by: HDR & TRC

DATA SOURCES: ESRI, NYSDOT, FEMA, NYDEC, NWI, TDI, TRC

Sheet 220

R:\Projects\GIS_2009\168272_TDI_Hudson\MXD\USACE\Terrestrial_Route_8x11_usace_2012.mxd

Sheet 219

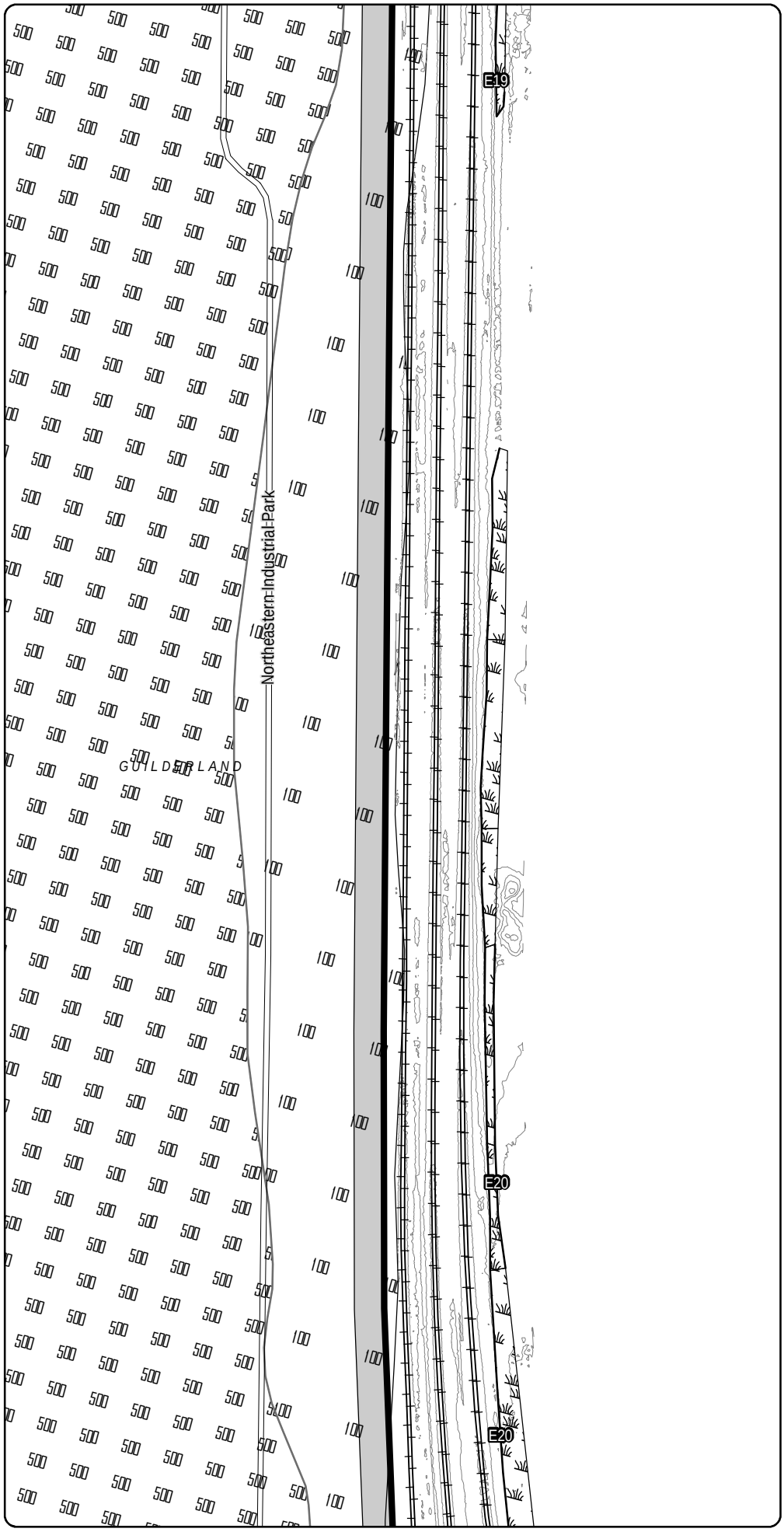

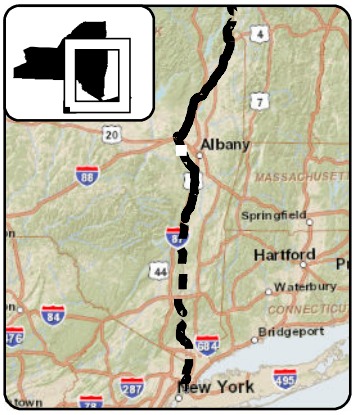

LEGEND

- CHPE Project Milepost
- Proposed CHPE Terrestrial Route HVDC
- Proposed CHPE Submarine Route HVDC
- Proposed CHPE Terrestrial Route HVAC
- Preliminary Construction Corridor
- Perennial Stream Top of Bank
- Intermittent Stream
- Ditch
- Wetland Delineation Line
- Wetland
- 100 Year Flood Zone
- 500 Year Flood Zone
- Hydrography
- Town Boundary
- County Boundary
- Proposed HDD Location
- Proposed Pipe Bridge Location
- Roads
- Rail Line
- Contour - 2'

0 100 200
Feet

Transmission Developers Inc.

Champlain Hudson Power Express Project

Champlain Hudson Power Express Inc.

Plan View Map
Terrestrial Route

Sheet 220 of 370

Prepared on 2/27/2012

by: HDR & TRC

DATA SOURCES: ESRI, NYSDOT, FEMA, NYDEC, NWI, TDI, TRC

Sheet 221

R:\Projects\GIS_2009\168272_TDI_Hudson\MXD\USACE\Terrestrial_Route_8x11_usace_2012.mxd

Sheet 220

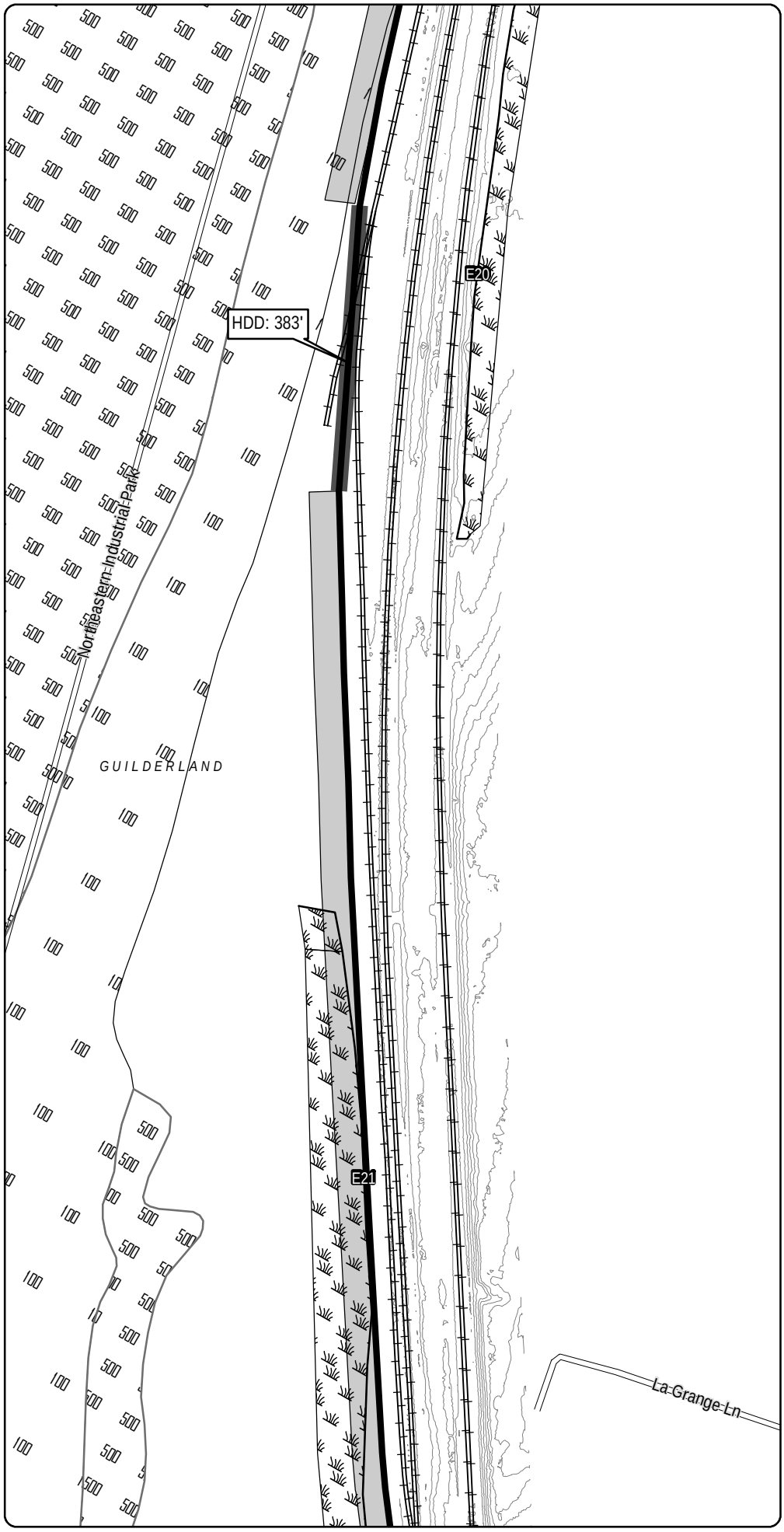

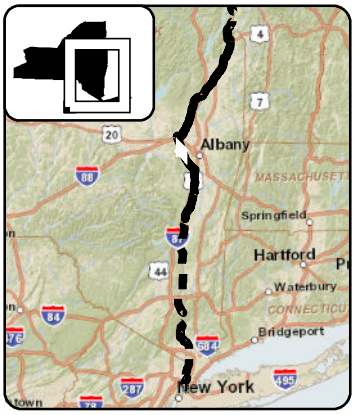

LEGEND

- CHPE Project Milepost
- Proposed CHPE Terrestrial Route HVDC
- Proposed CHPE Submarine Route HVDC
- Proposed CHPE Terrestrial Route HVAC
- Preliminary Construction Corridor
- Perennial Stream Top of Bank
- Intermittent Stream
- Ditch
- Wetland Delineation Line
- Wetland
- 100 Year Flood Zone
- 500 Year Flood Zone
- Hydrography
- Town Boundary
- County Boundary
- Proposed HDD Location
- Proposed Pipe Bridge Location
- Roads
- Rail Line
- Contour - 2'

0 100 200
Feet

Transmission Developers Inc.

Champlain Hudson Power Express Project

Champlain Hudson Power Express Inc.

Plan View Map
Terrestrial Route

Sheet 221 of 370

Prepared on 2/27/2012

by: HDR & TRC

DATA SOURCES: ESRI, NYSDOT, FEMA, NYDEC, NWI, TDI, TRC

Sheet 222

R:\Projects\GIS_2009\168272_TDI_Hudson\MXD\USACE\Terrestrial_Route_8x11_usace_2012.mxd

Sheet 221

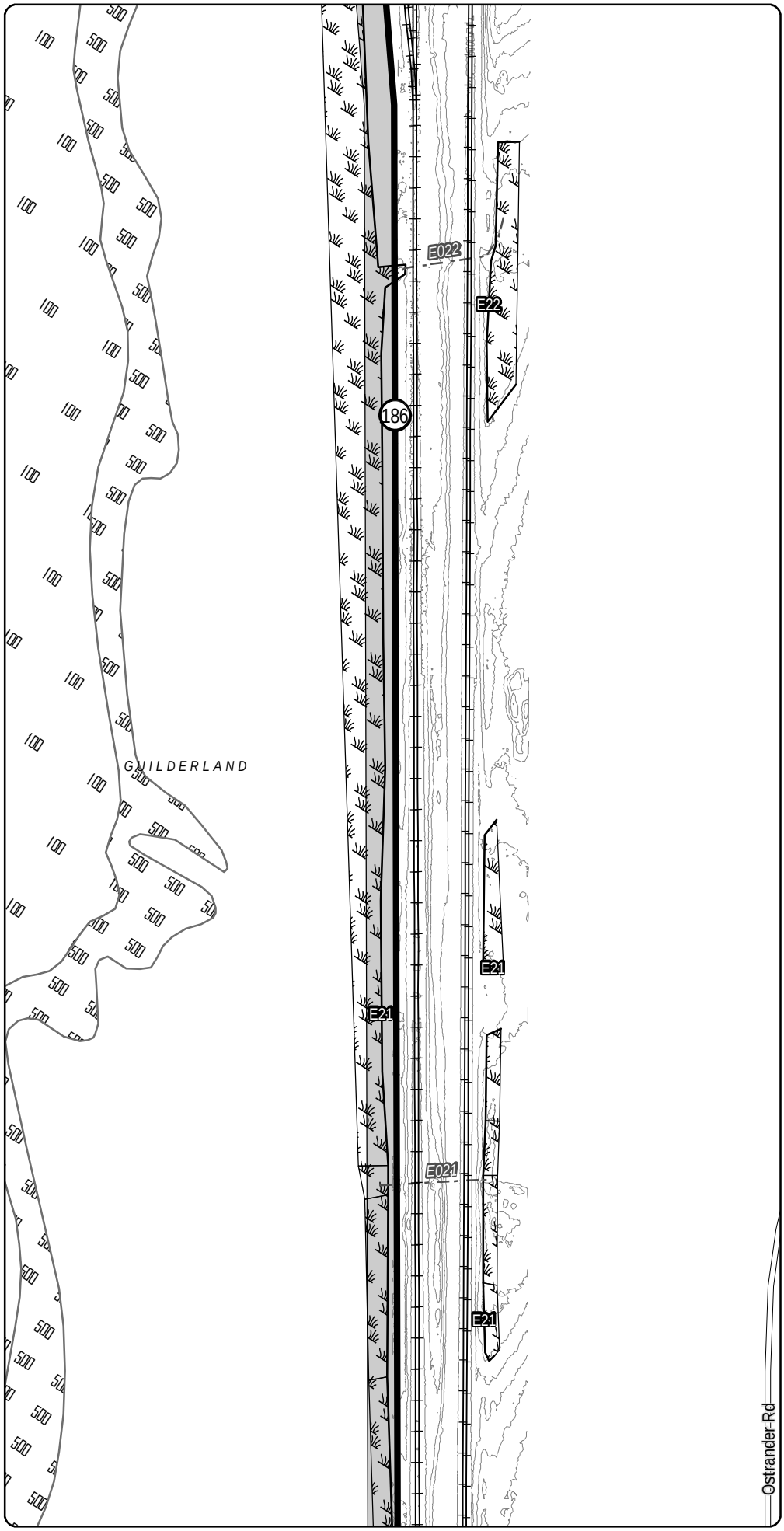

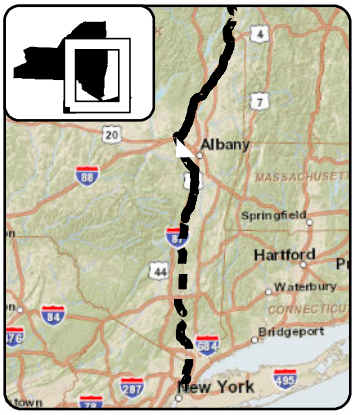

LEGEND

- CHPE Project Milepost
- Proposed CHPE Terrestrial Route HVDC
- Proposed CHPE Submarine Route HVDC
- Proposed CHPE Terrestrial Route HVAC
- Preliminary Construction Corridor
- Perennial Stream Top of Bank
- Intermittent Stream
- Ditch
- Wetland Delineation Line
- Wetland
- 100 Year Flood Zone
- 500 Year Flood Zone
- Hydrography
- Town Boundary
- County Boundary
- Proposed HDD Location
- Proposed Pipe Bridge Location
- Roads
- Rail Line
- Contour - 2'

0 100 200
Feet

Transmission Developers Inc.

Champlain Hudson Power Express Project

Champlain Hudson Power Express Inc.

Plan View Map

Terrestrial Route

Sheet 222 of 370

Prepared on 2/27/2012

by: HDR & TRC

DATA SOURCES: ESRI, NYSDOT, FEMA, NYDEC, NWI, TDI, TRC

Sheet 223

R:\Projects\GIS_2009\168272_TDI_Hudson\MXD\USACE\Terrestrial_Route_8x11_usace_2012.mxd

Sheet 222

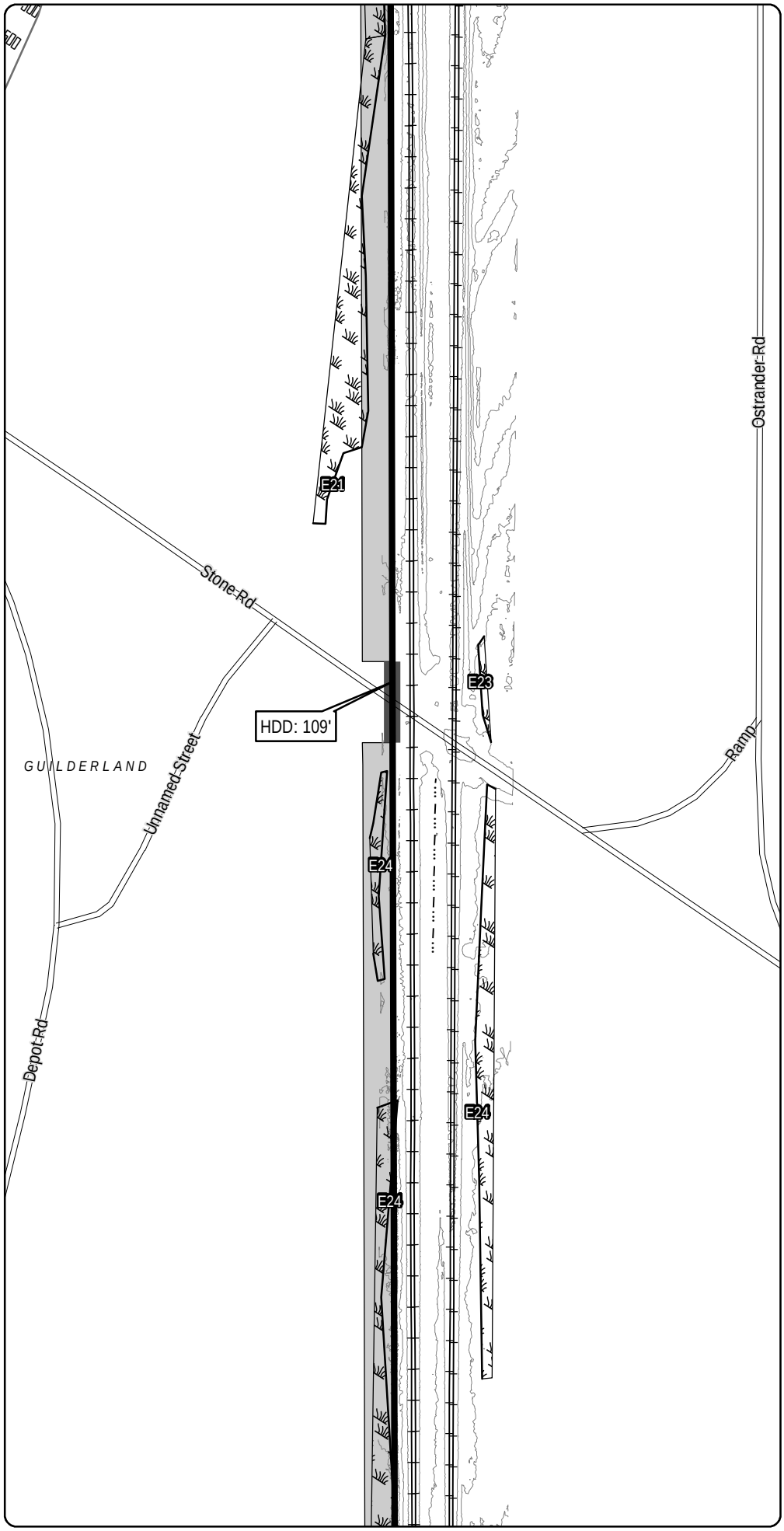

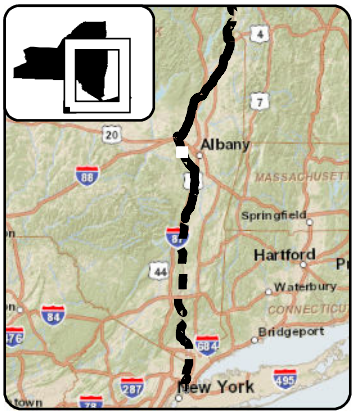

LEGEND

- CHPE Project Milepost
- Proposed CHPE Terrestrial Route HVDC
- Proposed CHPE Submarine Route HVDC
- Proposed CHPE Terrestrial Route HVAC
- Preliminary Construction Corridor
- Perennial Stream Top of Bank
- Intermittent Stream
- Ditch
- Wetland Delineation Line
- Wetland
- 100 Year Flood Zone
- 500 Year Flood Zone
- Hydrography
- Town Boundary
- County Boundary
- Proposed HDD Location
- Proposed Pipe Bridge Location
- Roads
- Rail Line
- Contour - 2'

0 100 200
Feet

Transmission Developers Inc.

Champlain Hudson Power Express Project

Champlain Hudson Power Express Inc.

Plan View Map

Terrestrial Route

Sheet 223 of 370

Prepared on 2/27/2012

by: HDR & TRC

DATA SOURCES: ESRI, NYSDOT, FEMA, NYDEC, NWI, TDI, TRC

Sheet 224

R:\Projects\GIS_2009\168272_TDI_Hudson\MXD\USACE\Terrestrial_Route_8x11_usace_2012.mxd

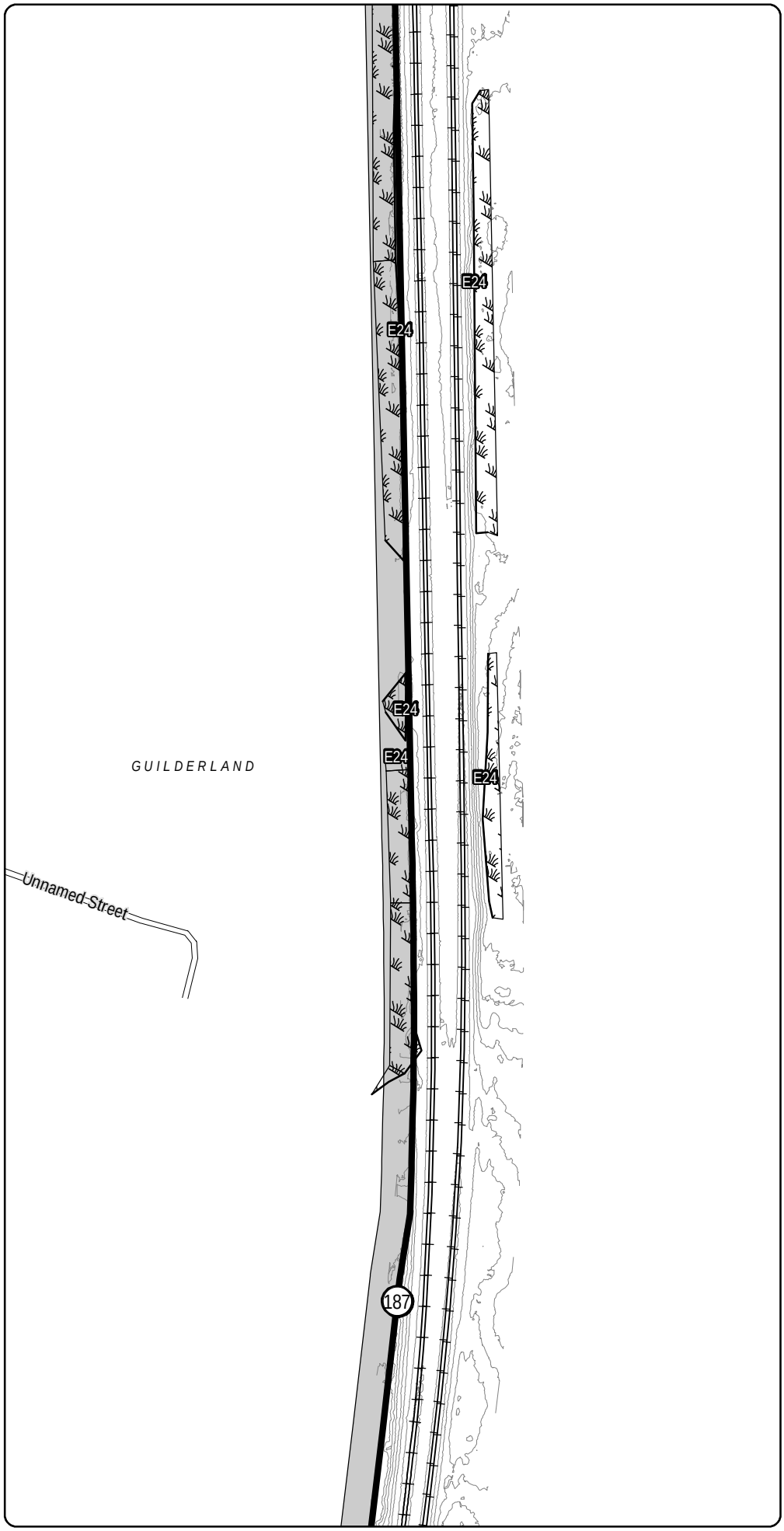

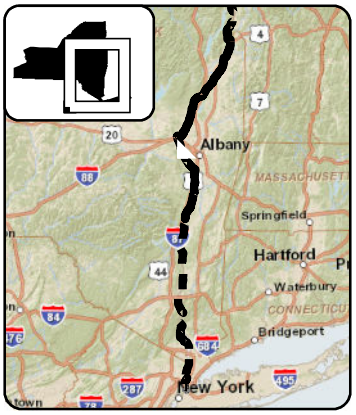

LEGEND

- CHPE Project Milepost
- Proposed CHPE Terrestrial Route HVDC
- Proposed CHPE Submarine Route HVDC
- Proposed CHPE Terrestrial Route HVAC
- Preliminary Construction Corridor
- Perennial Stream Top of Bank
- Intermittent Stream
- Ditch
- Wetland Delineation Line
- Wetland
- 100 Year Flood Zone
- 500 Year Flood Zone
- Hydrography
- Town Boundary
- County Boundary
- Proposed HDD Location
- Proposed Pipe Bridge Location
- Roads
- Rail Line
- Contour - 2'

0 100 200
Feet

Transmission Developers Inc.

Champlain Hudson Power Express Project

Champlain Hudson Power Express Inc.

Plan View Map

Terrestrial Route

Sheet 224 of 370

Prepared on 2/27/2012

by: HDR & TRC

DATA SOURCES: ESRI, NYSDOT, FEMA, NYDEC, NWI, TDI, TRC

R:\Projects\GIS_2009\168272_TDI_Hudson\MXD\USACE\Terrestrial_Route_8x11_usace_2012.mxd

Sheet 224

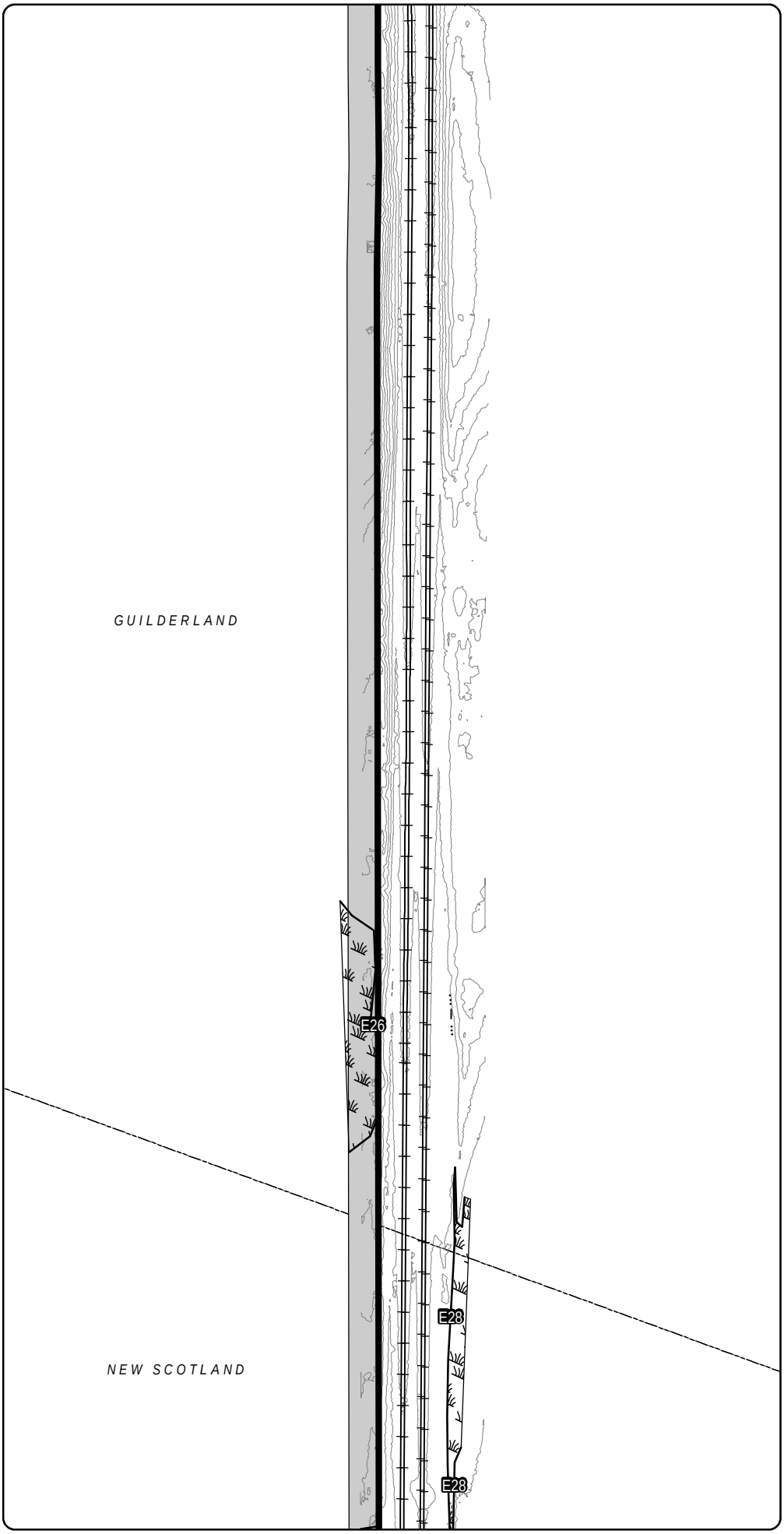

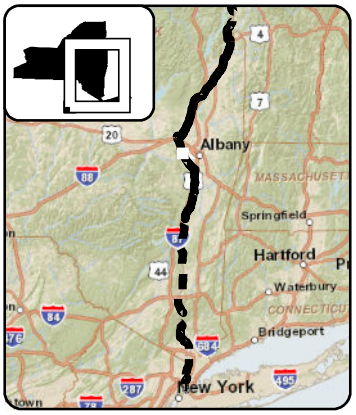

LEGEND

- CHPE Project Milepost
- Proposed CHPE Terrestrial Route HVDC
- Proposed CHPE Submarine Route HVDC
- Proposed CHPE Terrestrial Route HVAC
- Preliminary Construction Corridor
- Perennial Stream Top of Bank
- Intermittent Stream
- Ditch
- Wetland Delineation Line
- Wetland
- 100 Year Flood Zone
- 500 Year Flood Zone
- Hydrography
- Town Boundary
- County Boundary
- Proposed HDD Location
- Proposed Pipe Bridge Location
- Roads
- Rail Line
- Contour - 2'

0 100 200
Feet

Transmission Developers Inc.

Champlain Hudson Power Express Project

Champlain Hudson Power Express Inc.

Plan View Map

Terrestrial Route

Sheet 225 of 370

Prepared on 2/27/2012

by: HDR & TRC

DATA SOURCES: ESRI, NYSDOT, FEMA, NYDEC, NWI, TDI, TRC

Sheet 226

R:\Projects\GIS_2009\168272_TDI_Hudson\MXD\USACE\Terrestrial_Route_8x11_usace_2012.mxd

Sheet 225

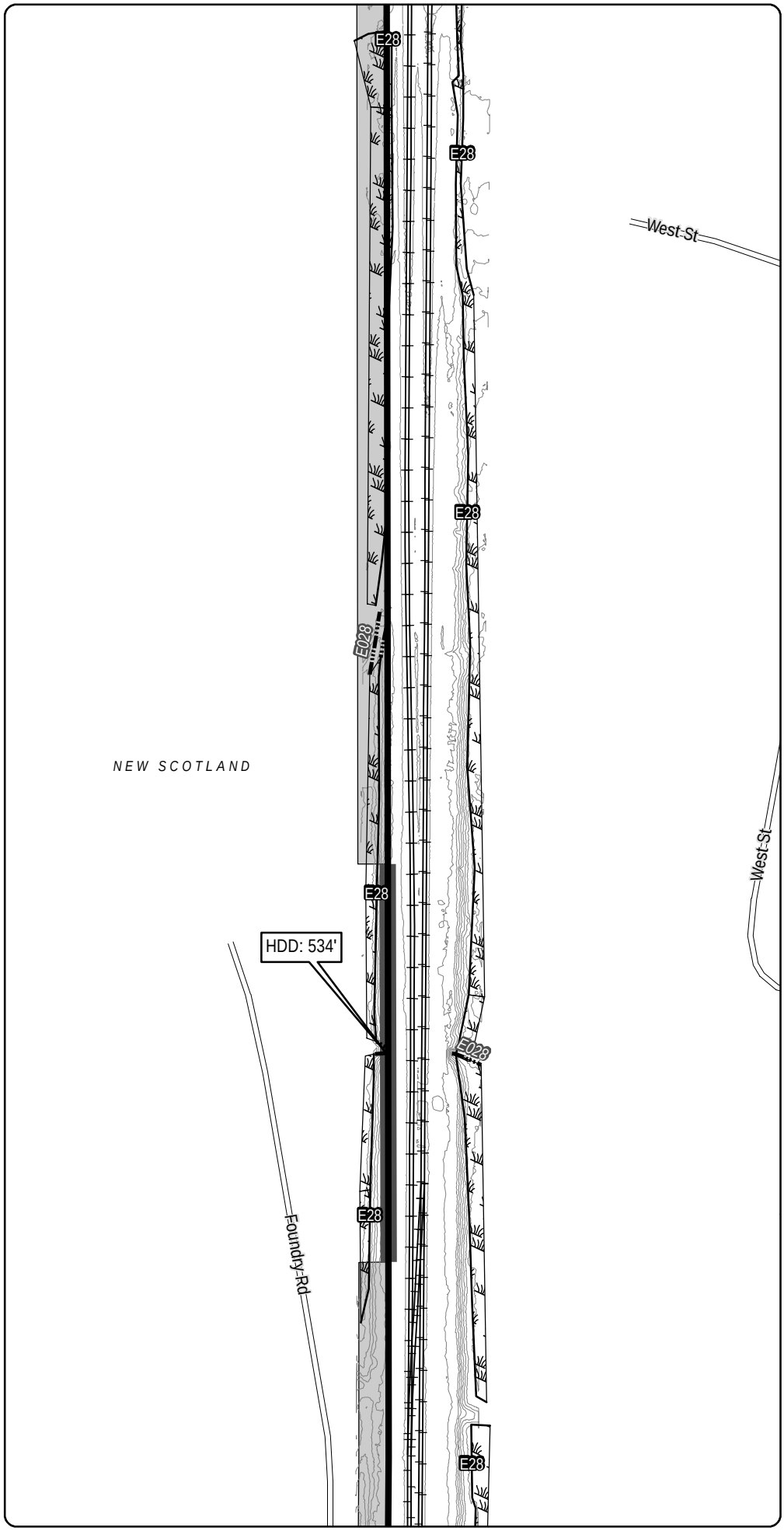

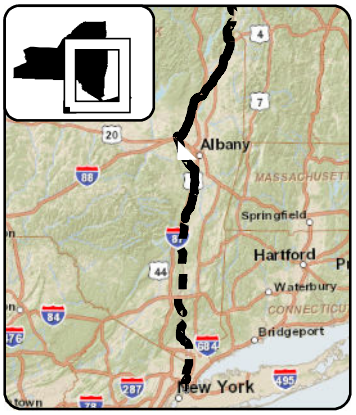

LEGEND

- CHPE Project Milepost
- Proposed CHPE Terrestrial Route HVDC
- Proposed CHPE Submarine Route HVDC
- Proposed CHPE Terrestrial Route HVAC
- Preliminary Construction Corridor
- Perennial Stream Top of Bank
- Intermittent Stream
- Ditch
- Wetland Delineation Line
- Wetland
- 100 Year Flood Zone
- 500 Year Flood Zone
- Hydrography
- Town Boundary
- County Boundary
- Proposed HDD Location
- Proposed Pipe Bridge Location
- Roads
- Rail Line
- Contour - 2'

0 100 200
Feet

Transmission Developers Inc.

Champlain Hudson Power Express Project

Champlain Hudson Power Express Inc.

Plan View Map
Terrestrial Route

Sheet 226 of 370

Prepared on 2/27/2012

by: HDR & TRC

DATA SOURCES: ESRI, NYSDOT, FEMA, NYDEC, NWI, TDI, TRC

Sheet 227

R:\Projects\GIS_2009\168272_TDI_Hudson\MXD\USACE\Terrestrial_Route_8x11_usace_2012.mxd

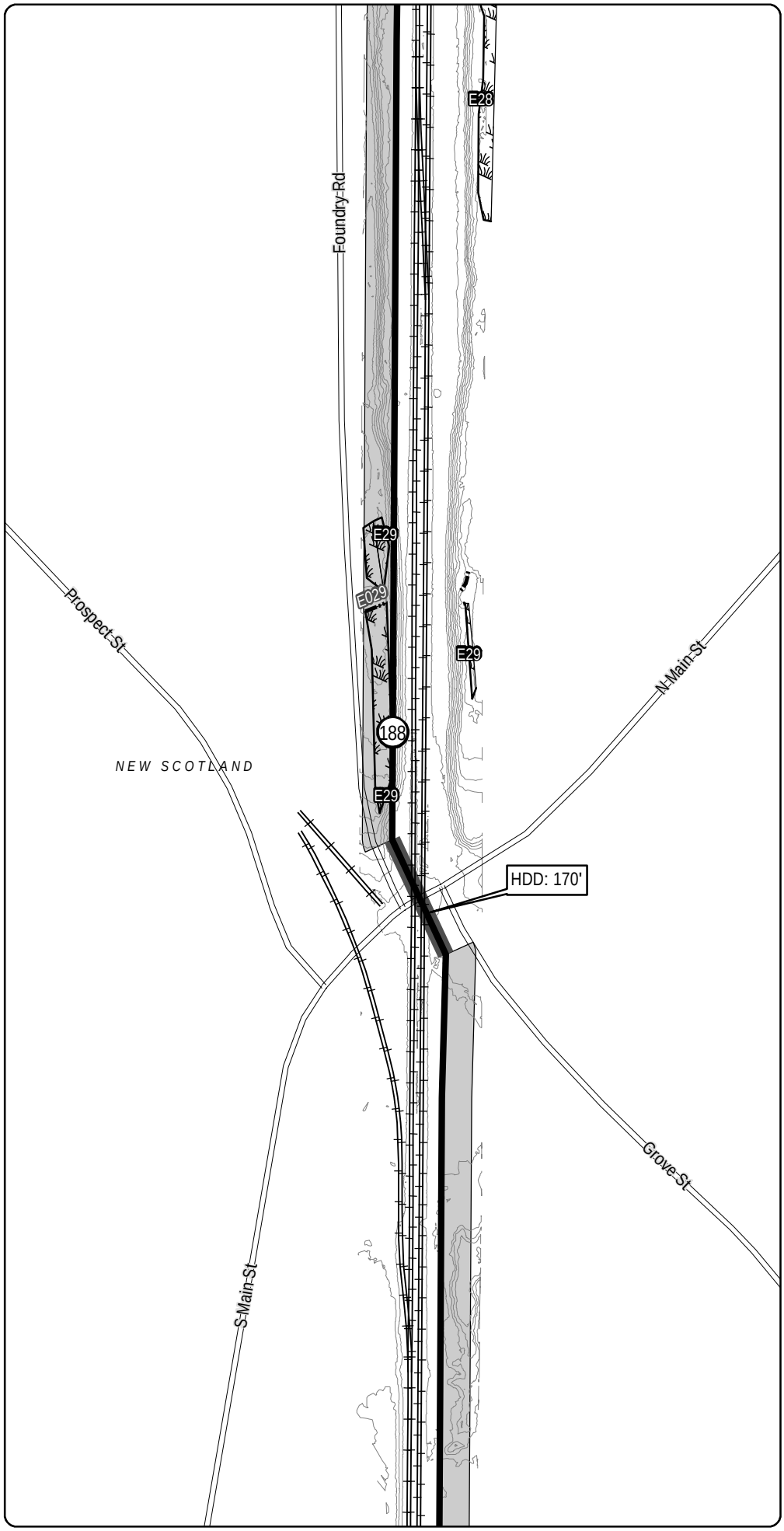

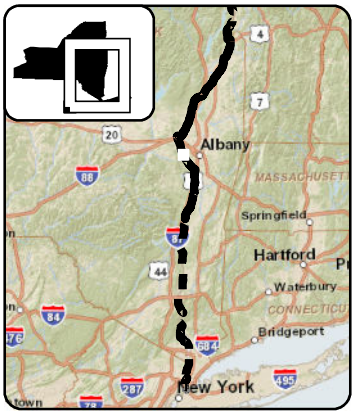

LEGEND

- CHPE Project Milepost
- Proposed CHPE Terrestrial Route HVDC
- Proposed CHPE Submarine Route HVDC
- Proposed CHPE Terrestrial Route HVAC
- Preliminary Construction Corridor
- Perennial Stream Top of Bank
- Intermittent Stream
- Ditch
- Wetland Delineation Line
- Wetland
- 100 Year Flood Zone
- 500 Year Flood Zone
- Hydrography
- Town Boundary
- County Boundary
- Proposed HDD Location
- Proposed Pipe Bridge Location
- Roads
- Rail Line
- Contour - 2'

0 100 200
Feet

Transmission Developers Inc.

Champlain Hudson Power Express Project

Champlain Hudson Power Express Inc.

Plan View Map

Terrestrial Route

Sheet 227 of 370

Prepared on 2/27/2012

by: HDR & TRC

DATA SOURCES: ESRI, NYSDOT, FEMA, NYDEC, NWI, TDI, TRC

R:\Projects\GIS_2009\168272_TDI_Hudson\MXD\USACE\Terrestrial_Route_8x11_usace_2012.mxd

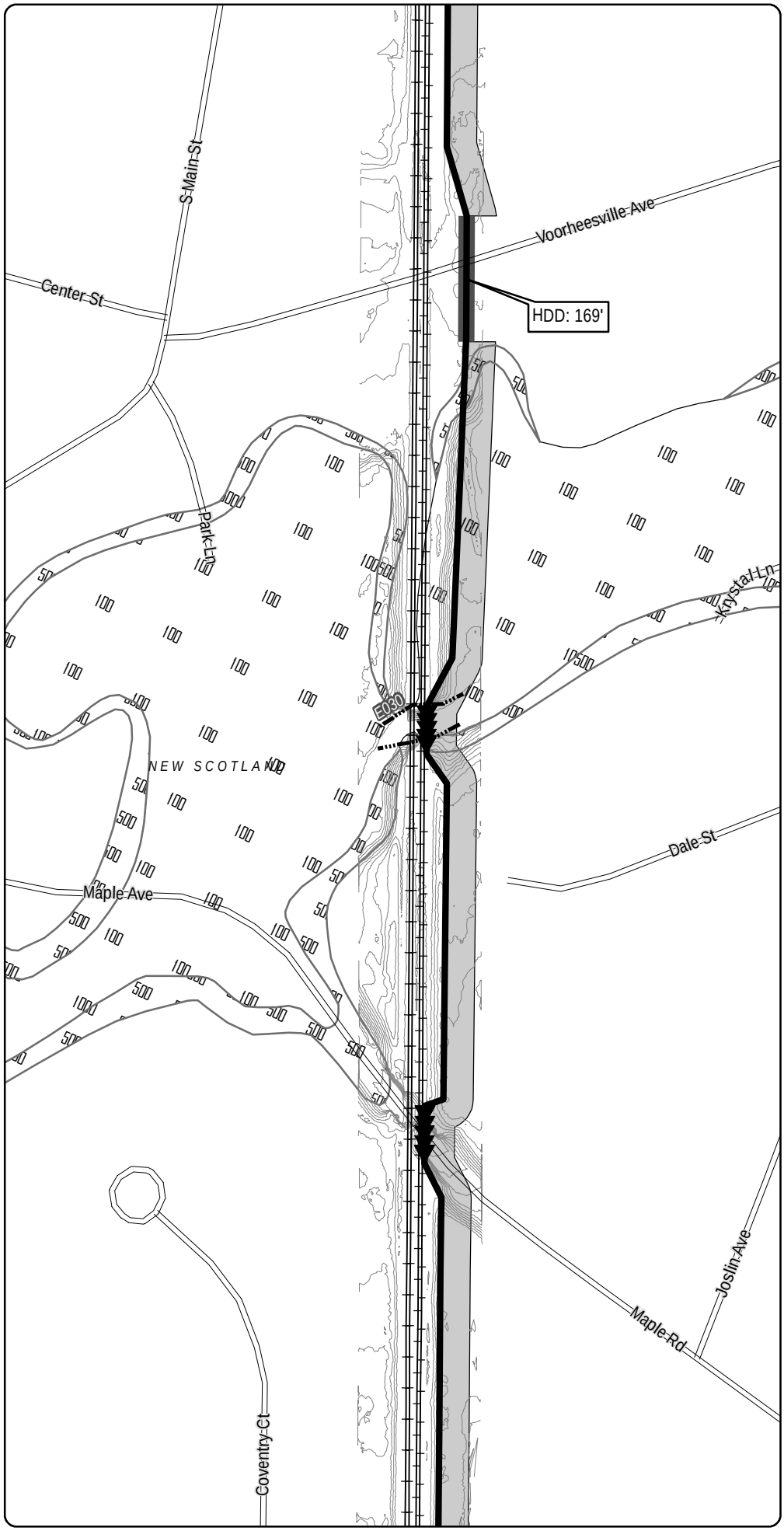

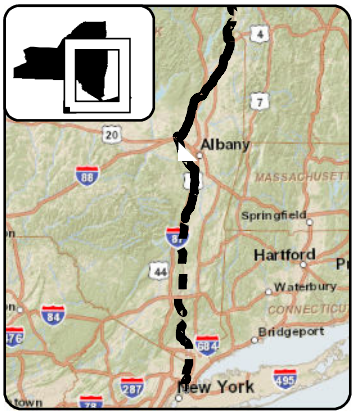

LEGEND

- CHPE Project Milepost
- Proposed CHPE Terrestrial Route HVDC
- Proposed CHPE Submarine Route HVDC
- Proposed CHPE Terrestrial Route HVAC
- Preliminary Construction Corridor
- Perennial Stream Top of Bank
- Intermittent Stream
- Ditch
- Wetland Delineation Line
- Wetland
- 100 Year Flood Zone
- 500 Year Flood Zone
- Hydrography
- Town Boundary
- County Boundary
- Proposed HDD Location
- Proposed Pipe Bridge Location
- Roads
- Rail Line
- Contour - 2'

0 100 200
Feet

Transmission Developers Inc.

Champlain Hudson Power Express Project

Champlain Hudson Power Express Inc.

Plan View Map
Terrestrial Route

Sheet 228 of 370

Prepared on 2/27/2012

by: HDR & TRC

DATA SOURCES: ESRI, NYSDOT, FEMA, NYDEC, NWI, TDI, TRC

R:\Projects\GIS_2009\168272_TDI_Hudson\MXD\USACE\Terrestrial_Route_8x11_usace_2012.mxd

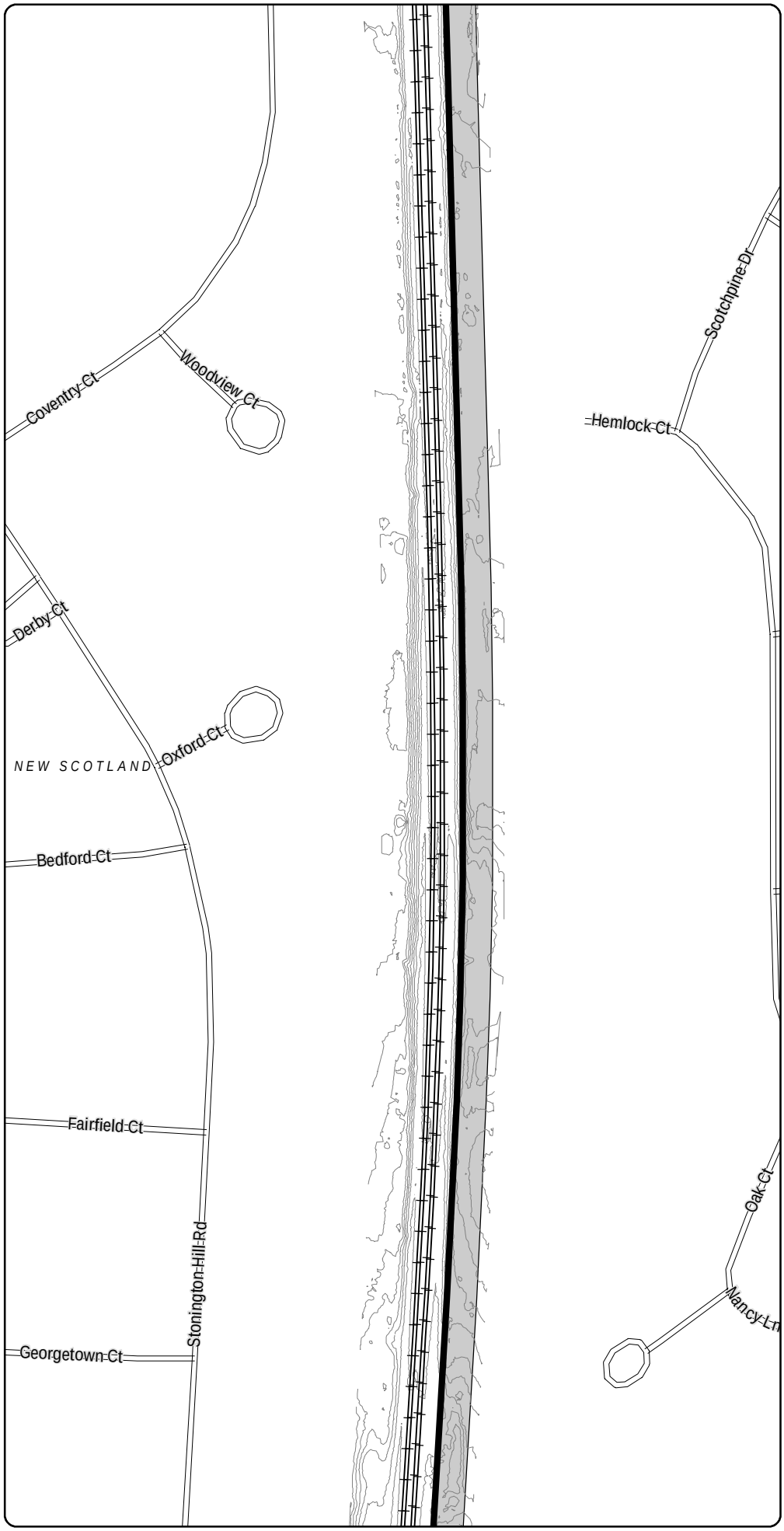

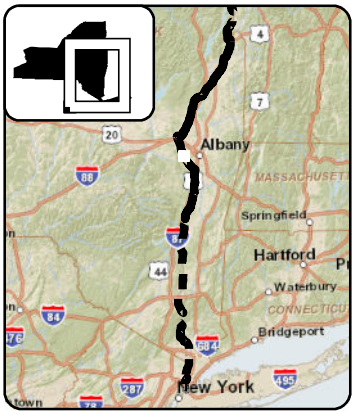

LEGEND

- CHPE Project Milepost
- Proposed CHPE Terrestrial Route HVDC
- Proposed CHPE Submarine Route HVDC
- Proposed CHPE Terrestrial Route HVAC
- Preliminary Construction Corridor
- Perennial Stream Top of Bank
- Intermittent Stream
- Ditch
- Wetland Delineation Line
- Wetland
- 100 Year Flood Zone
- 500 Year Flood Zone
- Hydrography
- Town Boundary
- County Boundary
- Proposed HDD Location
- Proposed Pipe Bridge Location
- Roads
- Rail Line
- Contour - 2'

0 100 200
Feet

Transmission Developers Inc.

Champlain Hudson Power Express Project

Champlain Hudson Power Express Inc.

Plan View Map
Terrestrial Route

Sheet 229 of 370

Prepared on 2/27/2012

by: HDR & TRC

DATA SOURCES: ESRI, NYSDOT, FEMA, NYDEC, NWI, TDI, TRC

R:\Projects\GIS_2009\168272_TDI_Hudson\MXD\USACE\Terrestrial_Route_8x11_usace_2012.mxd

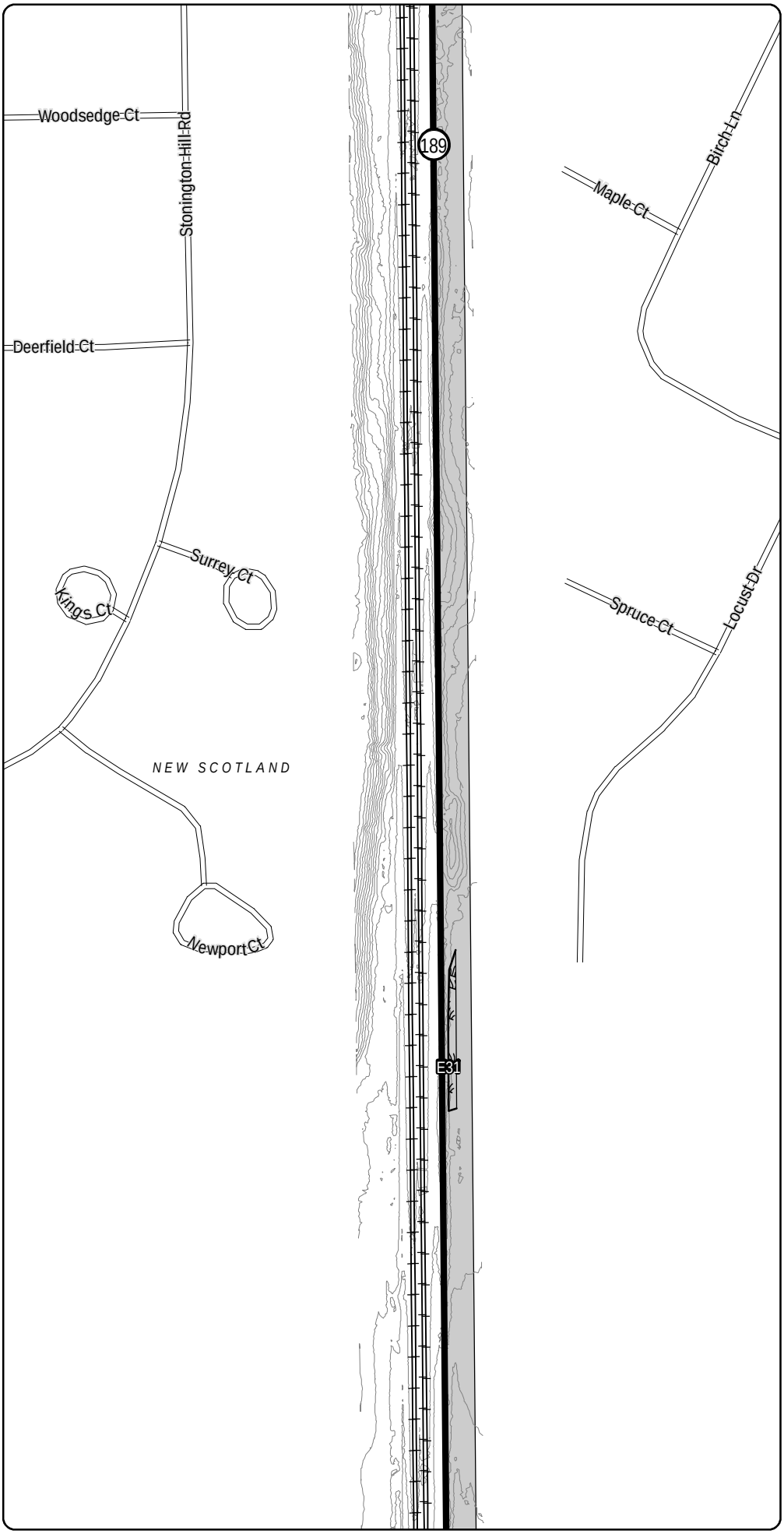

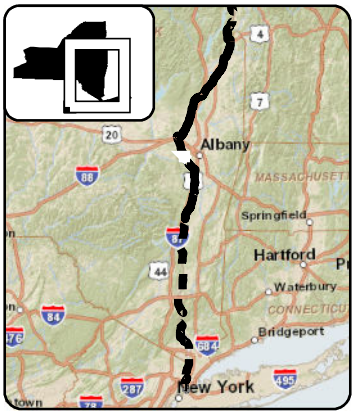

LEGEND

- CHPE Project Milepost
- Proposed CHPE Terrestrial Route HVDC
- Proposed CHPE Submarine Route HVDC
- Proposed CHPE Terrestrial Route HVAC
- Preliminary Construction Corridor
- Perennial Stream Top of Bank
- Intermittent Stream
- Ditch
- Wetland Delineation Line
- Wetland
- 100 Year Flood Zone
- 500 Year Flood Zone
- Hydrography
- Town Boundary
- County Boundary
- Proposed HDD Location
- Proposed Pipe Bridge Location
- Roads
- Rail Line
- Contour - 2'

0 100 200
Feet

Transmission Developers Inc.

Champlain Hudson Power Express Project

Champlain Hudson Power Express Inc.

Plan View Map
Terrestrial Route

Sheet 230 of 370

Prepared on 2/27/2012

by: HDR & TRC

DATA SOURCES: ESRI, NYSDOT, FEMA, NYDEC, NWI, TDI, TRC

R:\Projects\GIS_2009\168272_TDI_Hudson\MXD\USACE\Terrestrial_Route_8x11_usace_2012.mxd

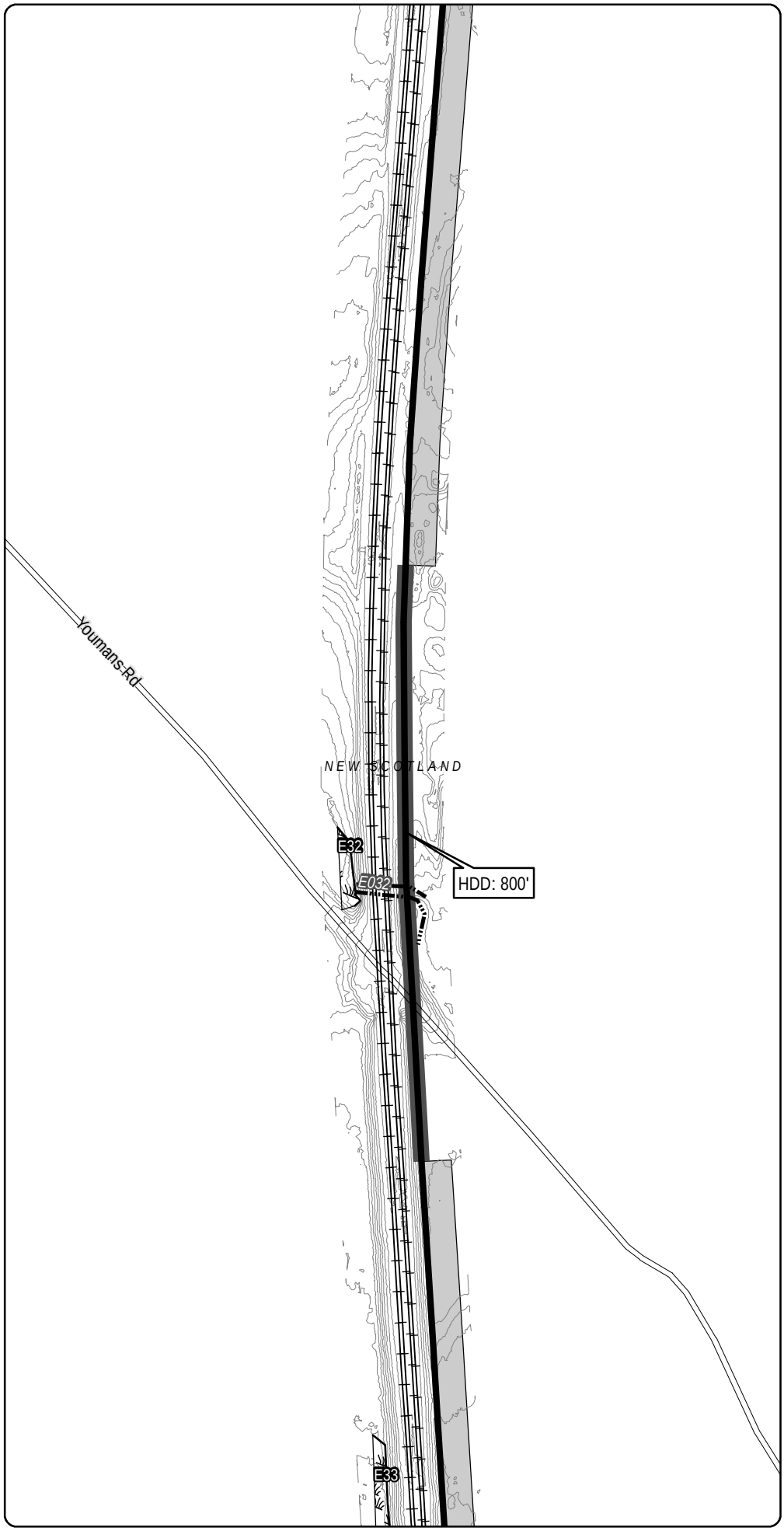

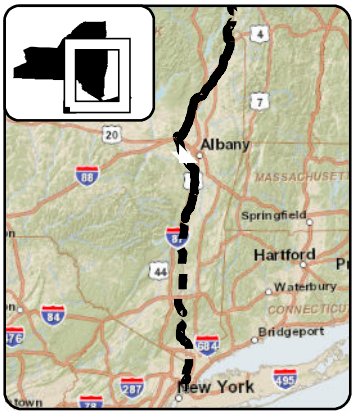

LEGEND

- CHPE Project Milepost
- Proposed CHPE Terrestrial Route HVDC
- Proposed CHPE Submarine Route HVDC
- Proposed CHPE Terrestrial Route HVAC
- Preliminary Construction Corridor
- Perennial Stream Top of Bank
- Intermittent Stream
- Ditch
- Wetland Delineation Line
- Wetland
- 100 Year Flood Zone
- 500 Year Flood Zone
- Hydrography
- Town Boundary
- County Boundary
- Proposed HDD Location
- Proposed Pipe Bridge Location
- Roads
- Rail Line
- Contour - 2'

0 100 200
Feet

Transmission Developers Inc.

Champlain Hudson Power Express Project

Champlain Hudson Power Express Inc.

Plan View Map

Terrestrial Route

Sheet 231 of 370

Prepared on 2/27/2012

by: HDR & TRC

DATA SOURCES: ESRI, NYSDOT, FEMA, NYDEC, NWI, TDI, TRC

R:\Projects\GIS_2009\168272_TDI_Hudson\MXD\USACE\Terrestrial_Route_8x11_usace_2012.mxd

Sheet 231

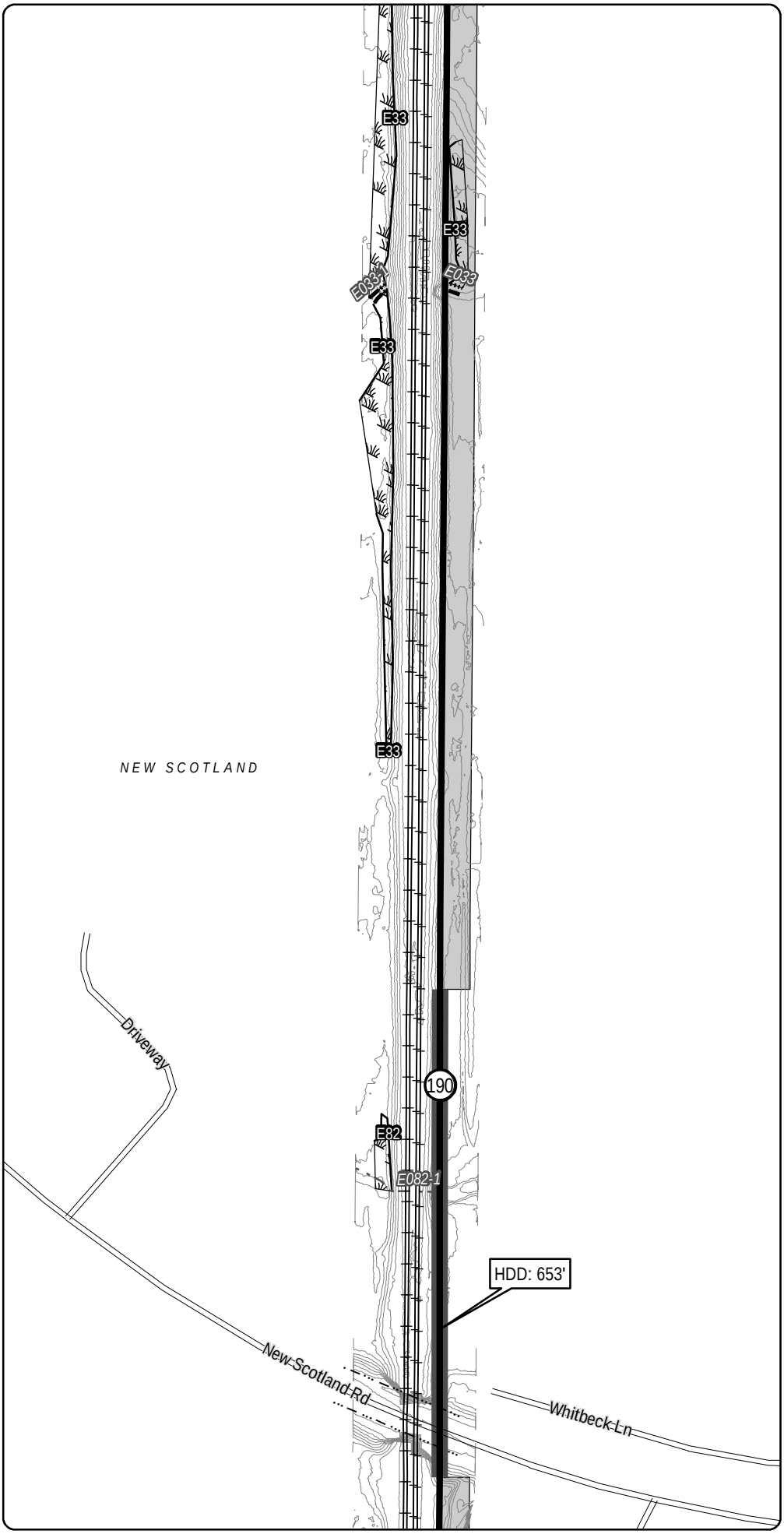

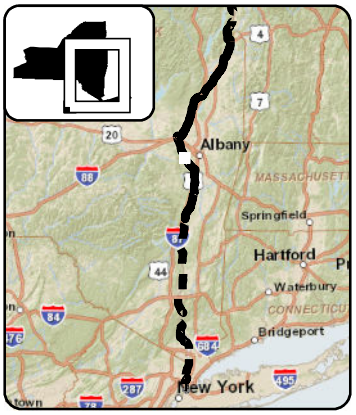

LEGEND

- CHPE Project Milepost
- Proposed CHPE Terrestrial Route HVDC
- Proposed CHPE Submarine Route HVDC
- Proposed CHPE Terrestrial Route HVAC
- Preliminary Construction Corridor
- Perennial Stream Top of Bank
- Intermittent Stream
- Ditch
- Wetland Delineation Line
- Wetland
- 100 Year Flood Zone
- 500 Year Flood Zone
- Hydrography
- Town Boundary
- County Boundary
- Proposed HDD Location
- Proposed Pipe Bridge Location
- Roads
- Rail Line
- Contour - 2'

0 100 200
Feet

Transmission Developers Inc.

Champlain Hudson Power Express Project

Champlain Hudson Power Express Inc.

Plan View Map
Terrestrial Route

Sheet 232 of 370

Prepared on 2/27/2012

by: HDR & TRC

DATA SOURCES: ESRI, NYSDOT, FEMA, NYDEC, NWI, TDI, TRC

Sheet 233

R:\Projects\GIS_2009\168272_TDI_Hudson\MXD\USACE\Terrestrial_Route_8x11_usace_2012.mxd

Sheet 232

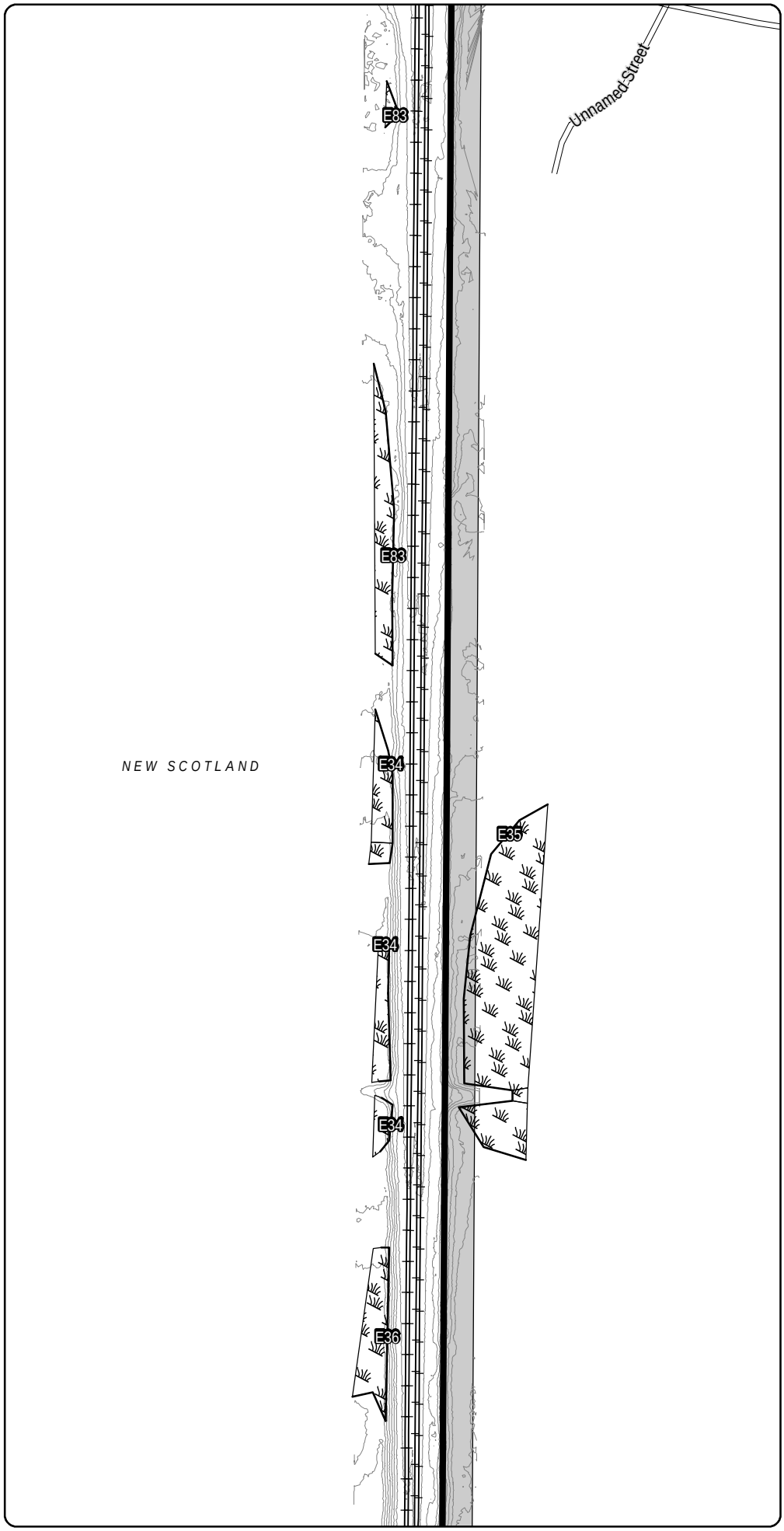

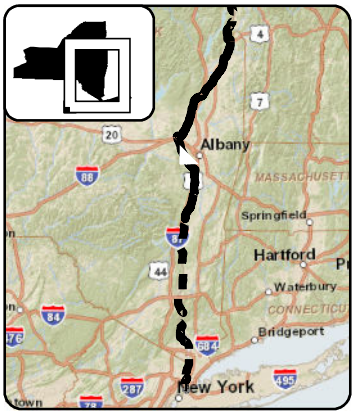

LEGEND

- CHPE Project Milepost
- Proposed CHPE Terrestrial Route HVDC
- Proposed CHPE Submarine Route HVDC
- Proposed CHPE Terrestrial Route HVAC
- Preliminary Construction Corridor
- Perennial Stream Top of Bank
- Intermittent Stream
- Ditch
- Wetland Delineation Line
- Wetland
- 100 Year Flood Zone
- 500 Year Flood Zone
- Hydrography
- Town Boundary
- County Boundary
- Proposed HDD Location
- Proposed Pipe Bridge Location
- Roads
- Rail Line
- Contour - 2'

0 100 200
Feet

Transmission Developers Inc.

Champlain Hudson Power Express Project

Champlain Hudson Power Express Inc.

Plan View Map

Terrestrial Route

Sheet 233 of 370

Prepared on 2/27/2012

by: HDR & TRC

DATA SOURCES: ESRI, NYSDOT, FEMA, NYDEC, NWI, TDI, TRC

Sheet 234

R:\Projects\GIS_2009\168272_TDI_Hudson\MXD\USACE\Terrestrial_Route_8x11_usace_2012.mxd

Sheet 233

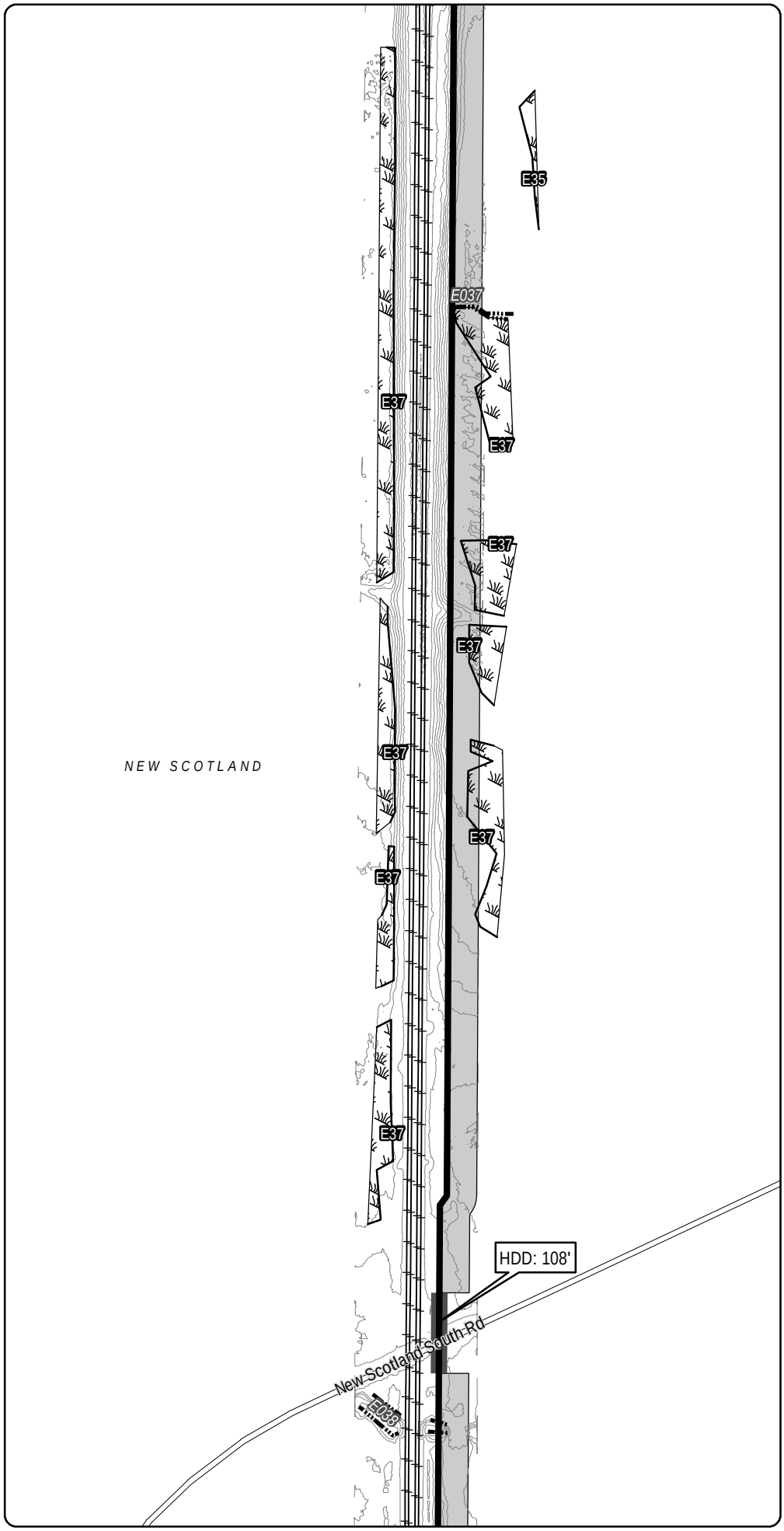

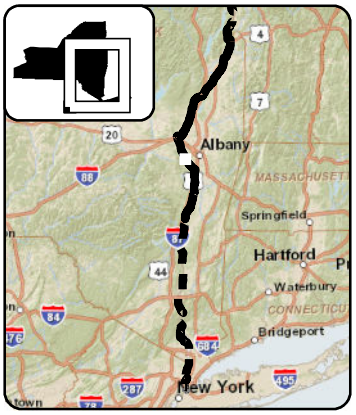

LEGEND

- CHPE Project Milepost
- Proposed CHPE Terrestrial Route HVDC
- Proposed CHPE Submarine Route HVDC
- Proposed CHPE Terrestrial Route HVAC
- Preliminary Construction Corridor
- Perennial Stream Top of Bank
- Intermittent Stream
- Ditch
- Wetland Delineation Line
- Wetland
- 100 Year Flood Zone
- 500 Year Flood Zone
- Hydrography
- Town Boundary
- County Boundary
- Proposed HDD Location
- Proposed Pipe Bridge Location
- Roads
- Rail Line
- Contour - 2'

0 100 200
Feet

Transmission Developers Inc.

Champlain Hudson Power Express Project

Champlain Hudson Power Express Inc.

Plan View Map

Terrestrial Route

Sheet 234 of 370

Prepared on 2/27/2012

by: HDR & TRC

DATA SOURCES: ESRI, NYSDOT, FEMA, NYDEC, NWI, TDI, TRC

Sheet 235

R:\Projects\GIS_2009\168272_TDI_Hudson\MXD\USACE\Terrestrial_Route_8x11_usace_2012.mxd

Sheet 234

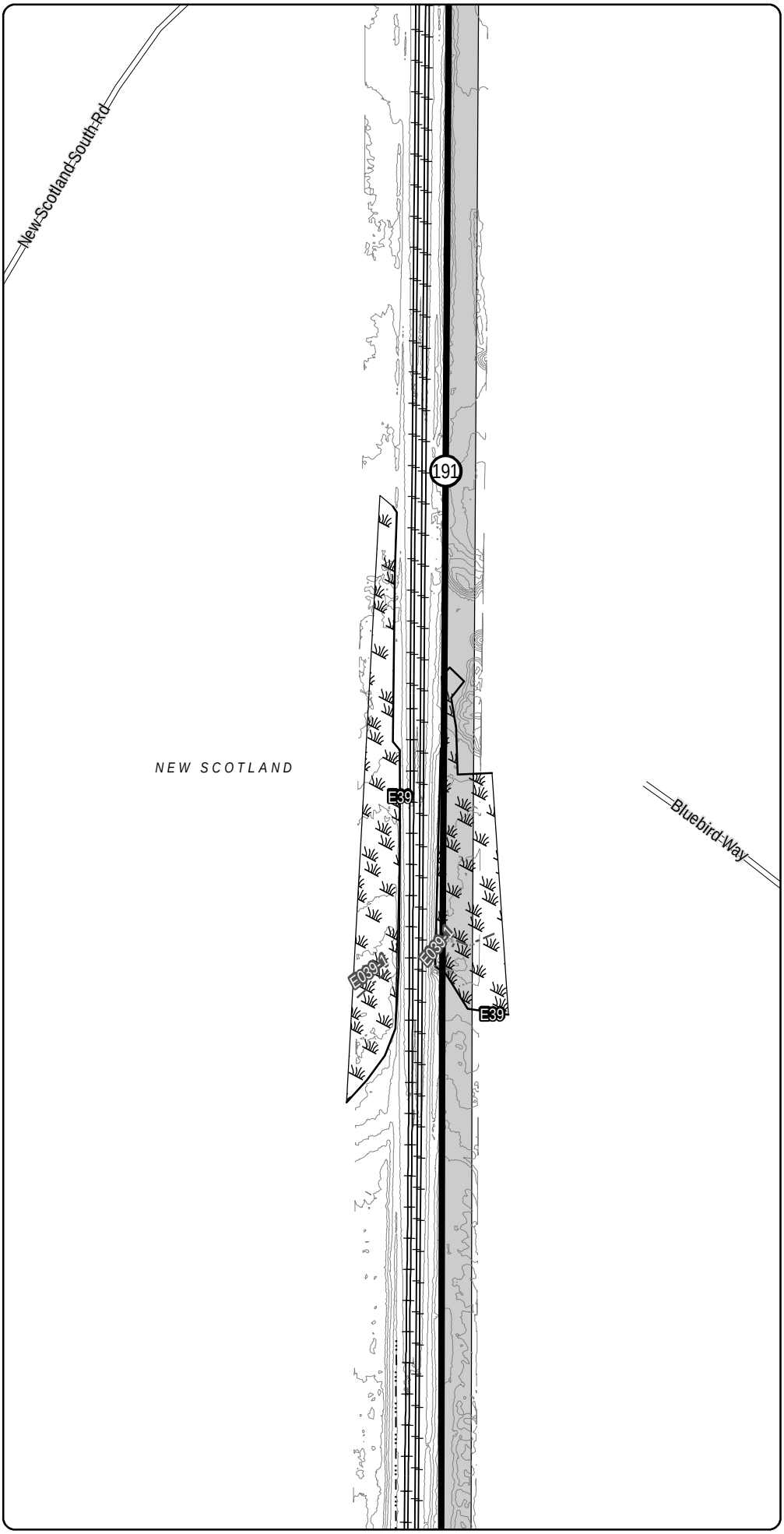

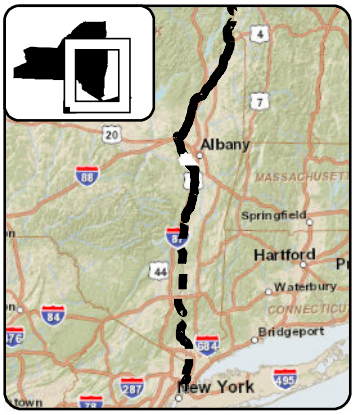

LEGEND

- CHPE Project Milepost
- Proposed CHPE Terrestrial Route HVDC
- Proposed CHPE Submarine Route HVDC
- Proposed CHPE Terrestrial Route HVAC
- Preliminary Construction Corridor
- Perennial Stream Top of Bank
- Intermittent Stream
- Ditch
- Wetland Delineation Line
- Wetland
- 100 Year Flood Zone
- 500 Year Flood Zone
- Hydrography
- Town Boundary
- County Boundary
- Proposed HDD Location
- Proposed Pipe Bridge Location
- Roads
- Rail Line
- Contour - 2'

0 100 200
Feet

Transmission Developers Inc.

Champlain Hudson Power Express Project

Champlain Hudson Power Express Inc.

Plan View Map

Terrestrial Route

Sheet 235 of 370

Prepared on 2/27/2012

by: HDR & TRC

DATA SOURCES: ESRI, NYSDOT, FEMA, NYDEC, NWI, TDI, TRC

Sheet 236

R:\Projects\GIS_2009\168272_TDI_Hudson\MXD\USACE\Terrestrial_Route_8x11_usace_2012.mxd

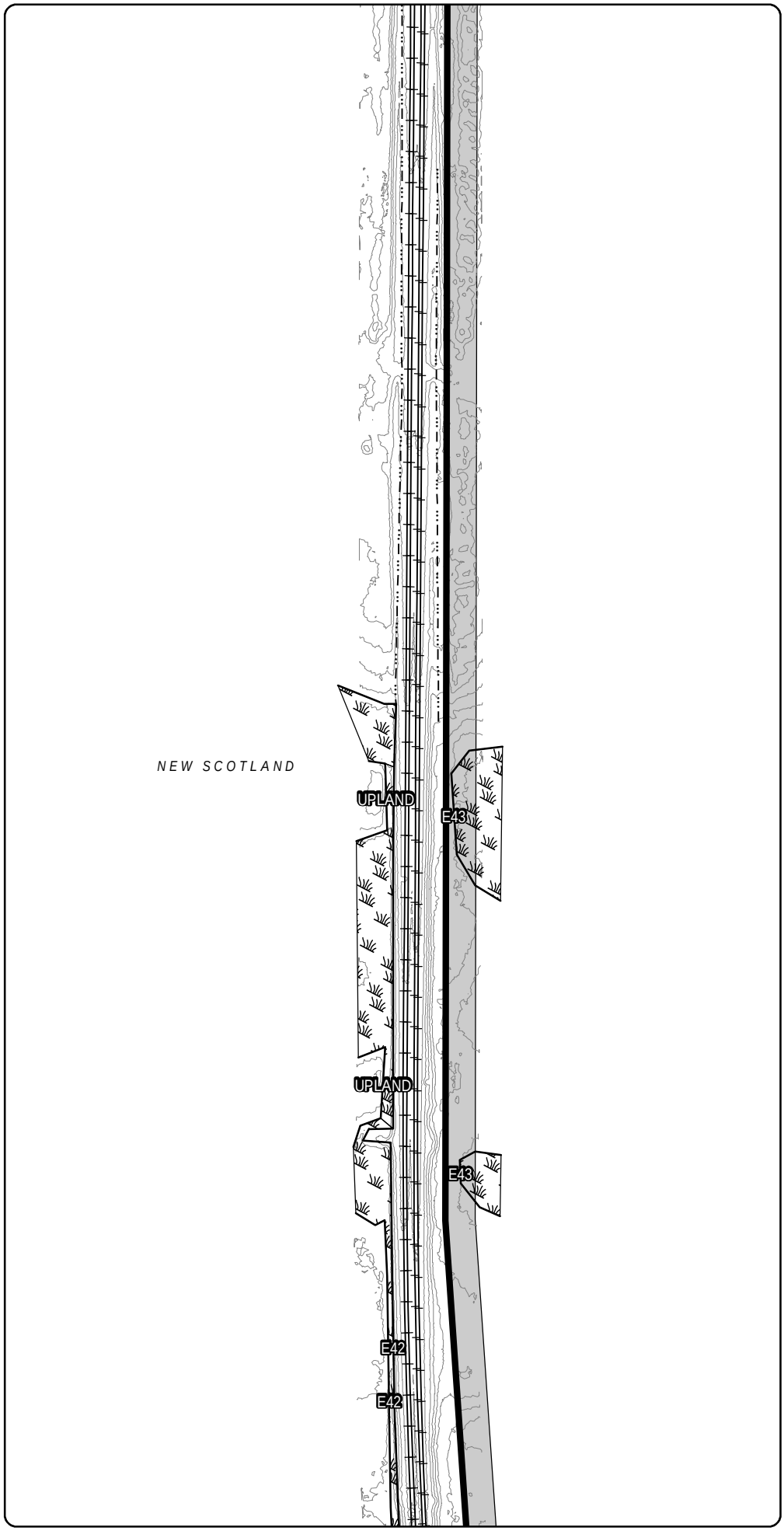

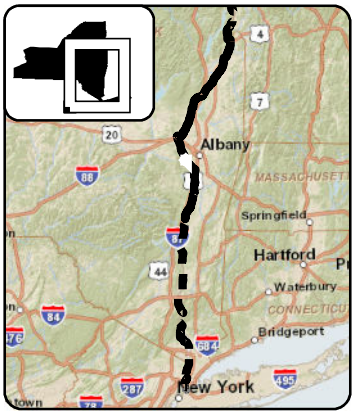

LEGEND

- CHPE Project Milepost
- Proposed CHPE Terrestrial Route HVDC
- Proposed CHPE Submarine Route HVDC
- Proposed CHPE Terrestrial Route HVAC
- Preliminary Construction Corridor
- Perennial Stream Top of Bank
- Intermittent Stream
- Ditch
- Wetland Delineation Line
- Wetland
- 100 Year Flood Zone
- 500 Year Flood Zone
- Hydrography
- Town Boundary
- County Boundary
- Proposed HDD Location
- Proposed Pipe Bridge Location
- Roads
- Rail Line
- Contour - 2'

0 100 200
Feet

Transmission Developers Inc.

Champlain Hudson Power Express Project

Champlain Hudson Power Express Inc.

Plan View Map
Terrestrial Route

Sheet 236 of 370

Prepared on 2/27/2012

by: HDR & TRC

DATA SOURCES: ESRI, NYSDOT, FEMA, NYDEC, NWI, TDI, TRC

R:\Projects\GIS_2009\168272_TDI_Hudson\MXD\USACE\Terrestrial_Route_8x11_usace_2012.mxd

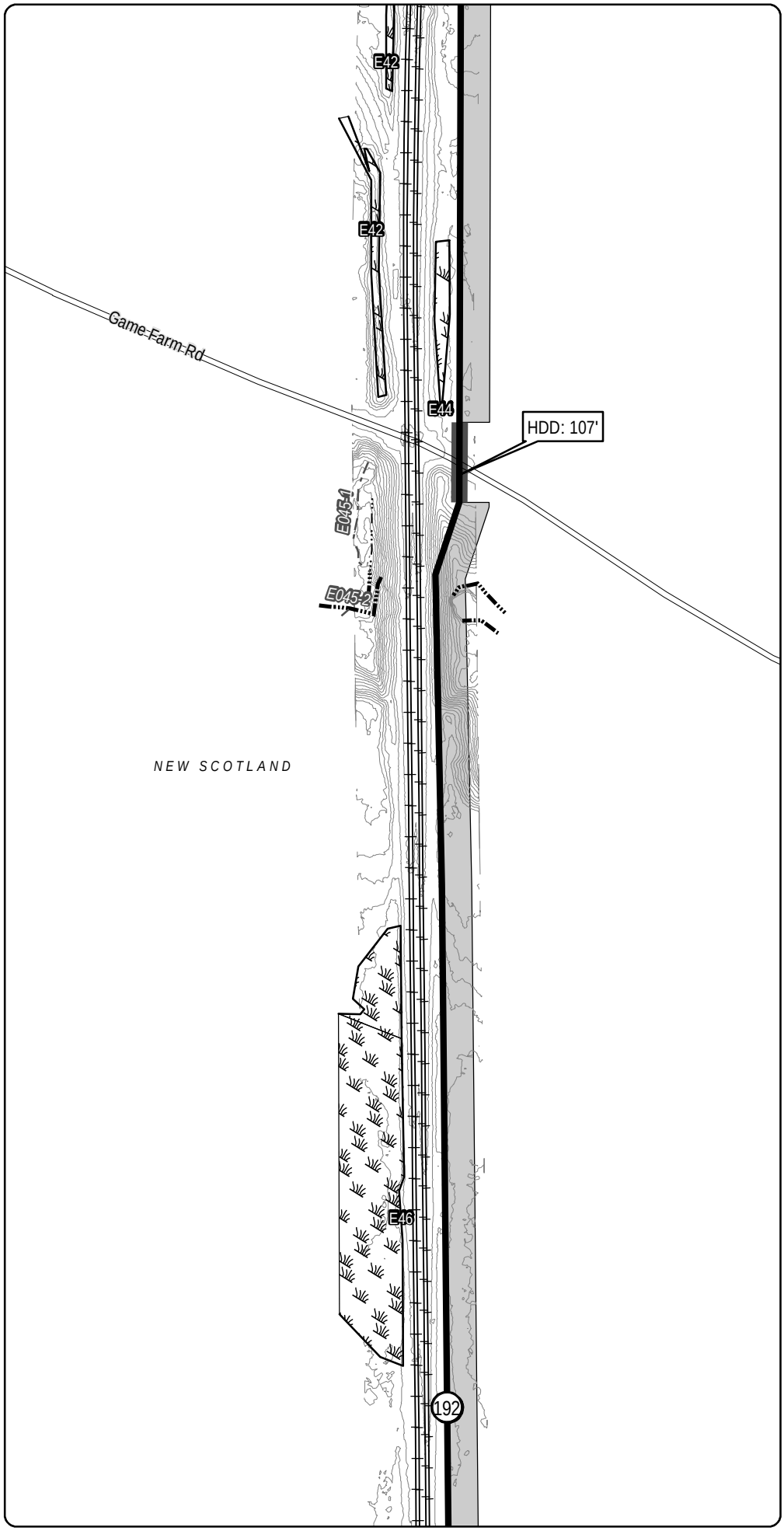

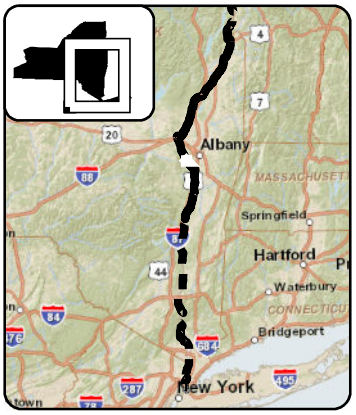

LEGEND

- CHPE Project Milepost
- Proposed CHPE Terrestrial Route HVDC
- Proposed CHPE Submarine Route HVDC
- Proposed CHPE Terrestrial Route HVAC
- Preliminary Construction Corridor
- Perennial Stream Top of Bank
- Intermittent Stream
- Ditch
- Wetland Delineation Line
- Wetland
- 100 Year Flood Zone
- 500 Year Flood Zone
- Hydrography
- Town Boundary
- County Boundary
- Proposed HDD Location
- Proposed Pipe Bridge Location
- Roads
- Rail Line
- Contour - 2'

0 100 200
Feet

Transmission Developers Inc.

Champlain Hudson Power Express Project

Champlain Hudson Power Express Inc.

Plan View Map
Terrestrial Route

Sheet 237 of 370

Prepared on 2/27/2012

by: HDR & TRC

DATA SOURCES: ESRI, NYSDOT, FEMA, NYDEC, NWI, TDI, TRC

R:\Projects\GIS_2009\168272_TDI_Hudson\MXD\USACE\Terrestrial_Route_8x11_usace_2012.mxd

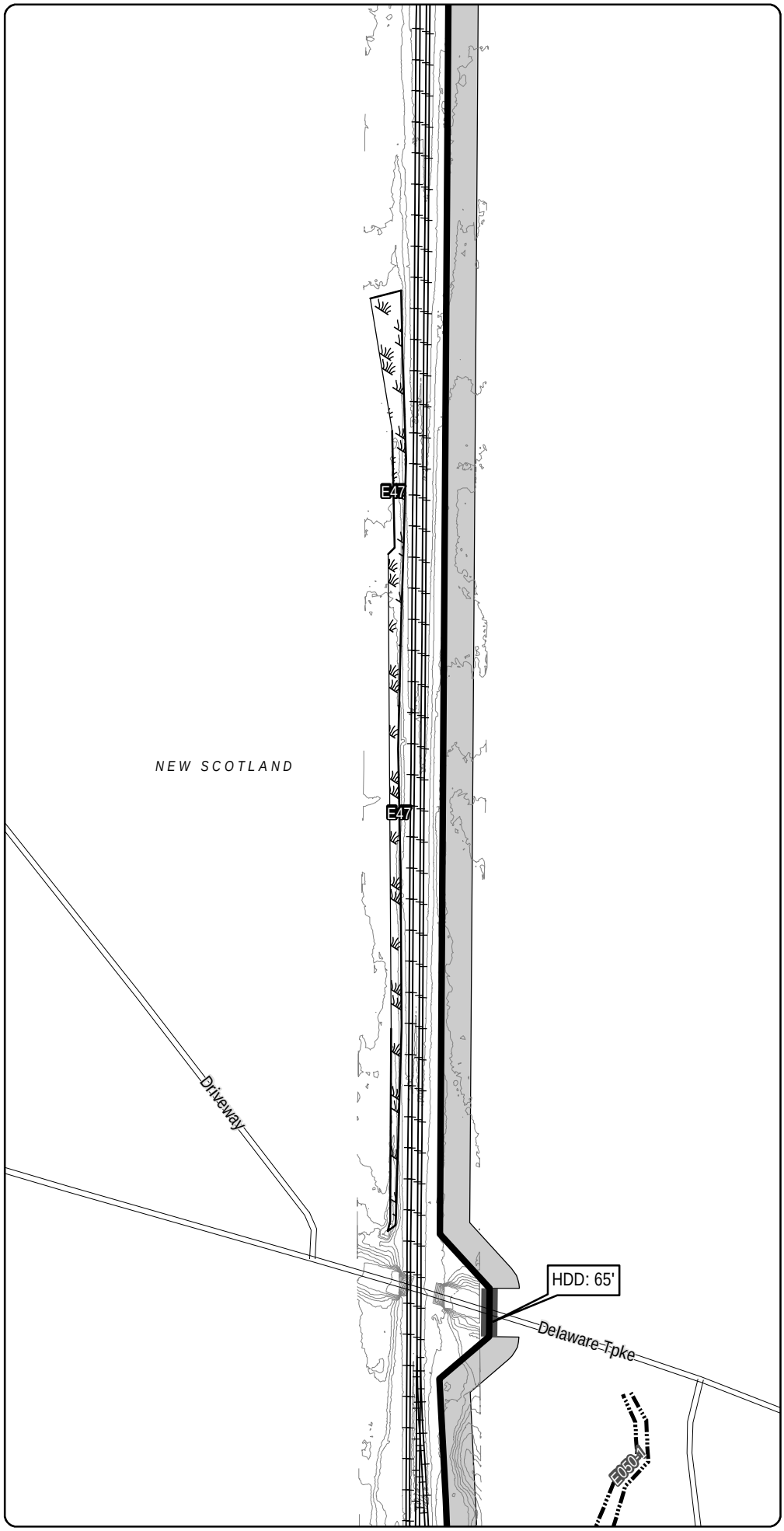

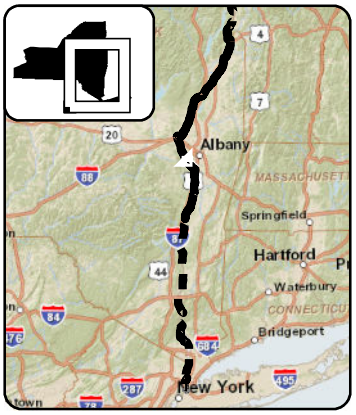

LEGEND

- CHPE Project Milepost
- Proposed CHPE Terrestrial Route HVDC
- Proposed CHPE Submarine Route HVDC
- Proposed CHPE Terrestrial Route HVAC
- Preliminary Construction Corridor
- Perennial Stream Top of Bank
- Intermittent Stream
- Ditch
- Wetland Delineation Line
- Wetland
- 100 Year Flood Zone
- 500 Year Flood Zone
- Hydrography
- Town Boundary
- County Boundary
- Proposed HDD Location
- Proposed Pipe Bridge Location
- Roads
- Rail Line
- Contour - 2'

0 100 200
Feet

Transmission Developers Inc.

Champlain Hudson Power Express Project

Champlain Hudson Power Express Inc.

Plan View Map
Terrestrial Route

Sheet 238 of 370

Prepared on 2/27/2012

by: HDR & TRC

DATA SOURCES: ESRI, NYSDOT, FEMA, NYDEC, NWI, TDI, TRC

R:\Projects\GIS_2009\168272_TDI_Hudson\MXD\USACE\Terrestrial_Route_8x11_usace_2012.mxd

Sheet 238

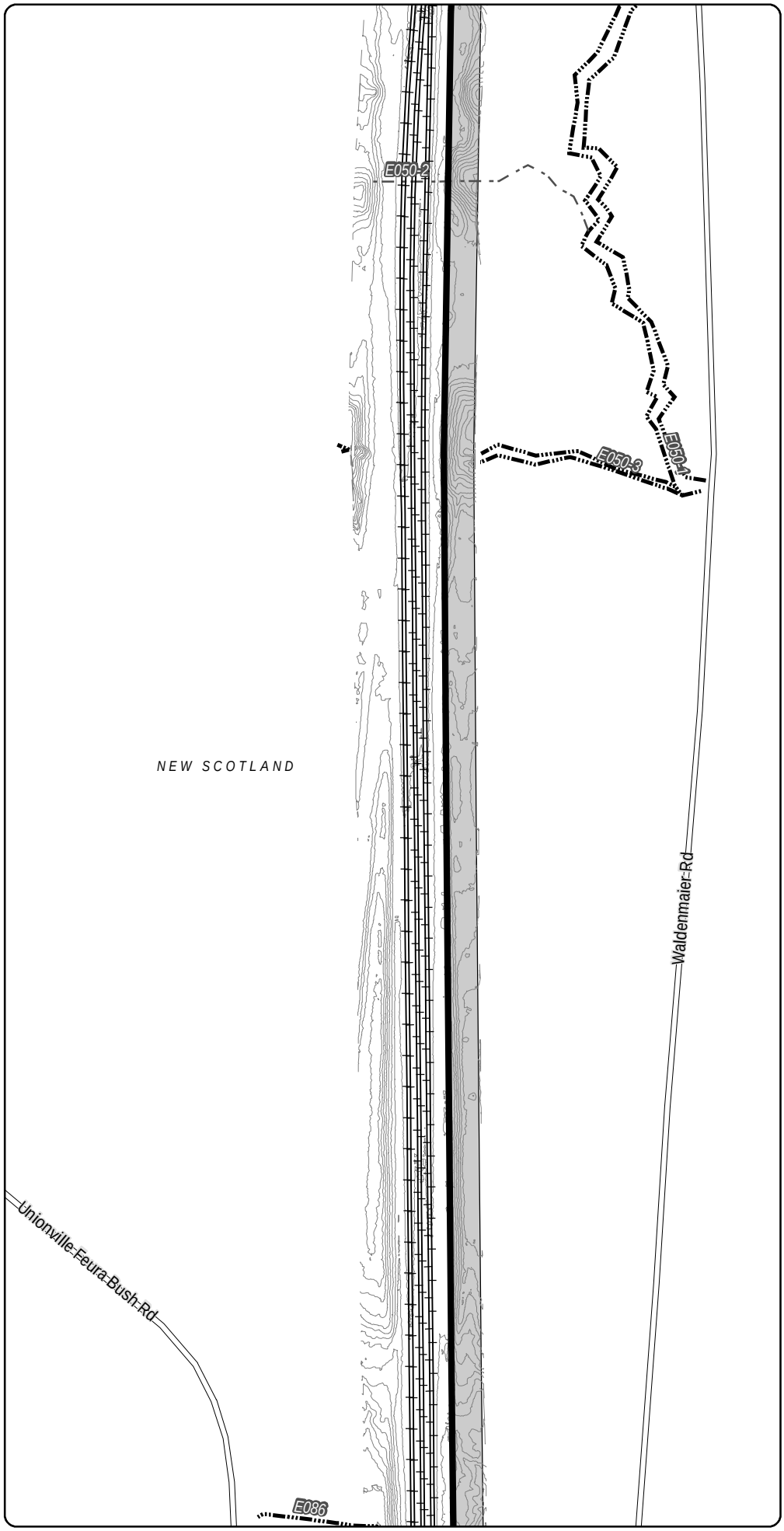

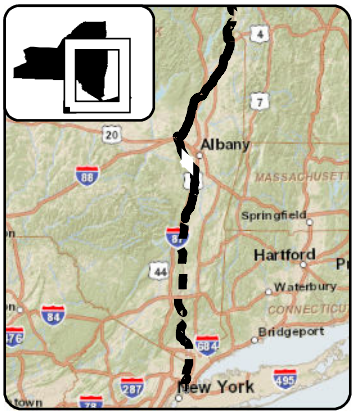

LEGEND

- CHPE Project Milepost
- Proposed CHPE Terrestrial Route HVDC
- Proposed CHPE Submarine Route HVDC
- Proposed CHPE Terrestrial Route HVAC
- Preliminary Construction Corridor
- Perennial Stream Top of Bank
- Intermittent Stream
- Ditch
- Wetland Delineation Line
- Wetland
- 100 Year Flood Zone
- 500 Year Flood Zone
- Hydrography
- Town Boundary
- County Boundary
- Proposed HDD Location
- Proposed Pipe Bridge Location
- Roads
- Rail Line
- Contour - 2'

0 100 200
Feet

Transmission Developers Inc.

Champlain Hudson Power Express Project

Champlain Hudson Power Express Inc.

Plan View Map

Terrestrial Route

Sheet 239 of 370

Prepared on 2/27/2012

by: HDR & TRC

DATA SOURCES: ESRI, NYSDOT, FEMA, NYDEC, NWI, TDI, TRC

Sheet 240

R:\Projects\GIS_2009\168272_TDI_Hudson\MXD\USACE\Terrestrial_Route_8x11_usace_2012.mxd

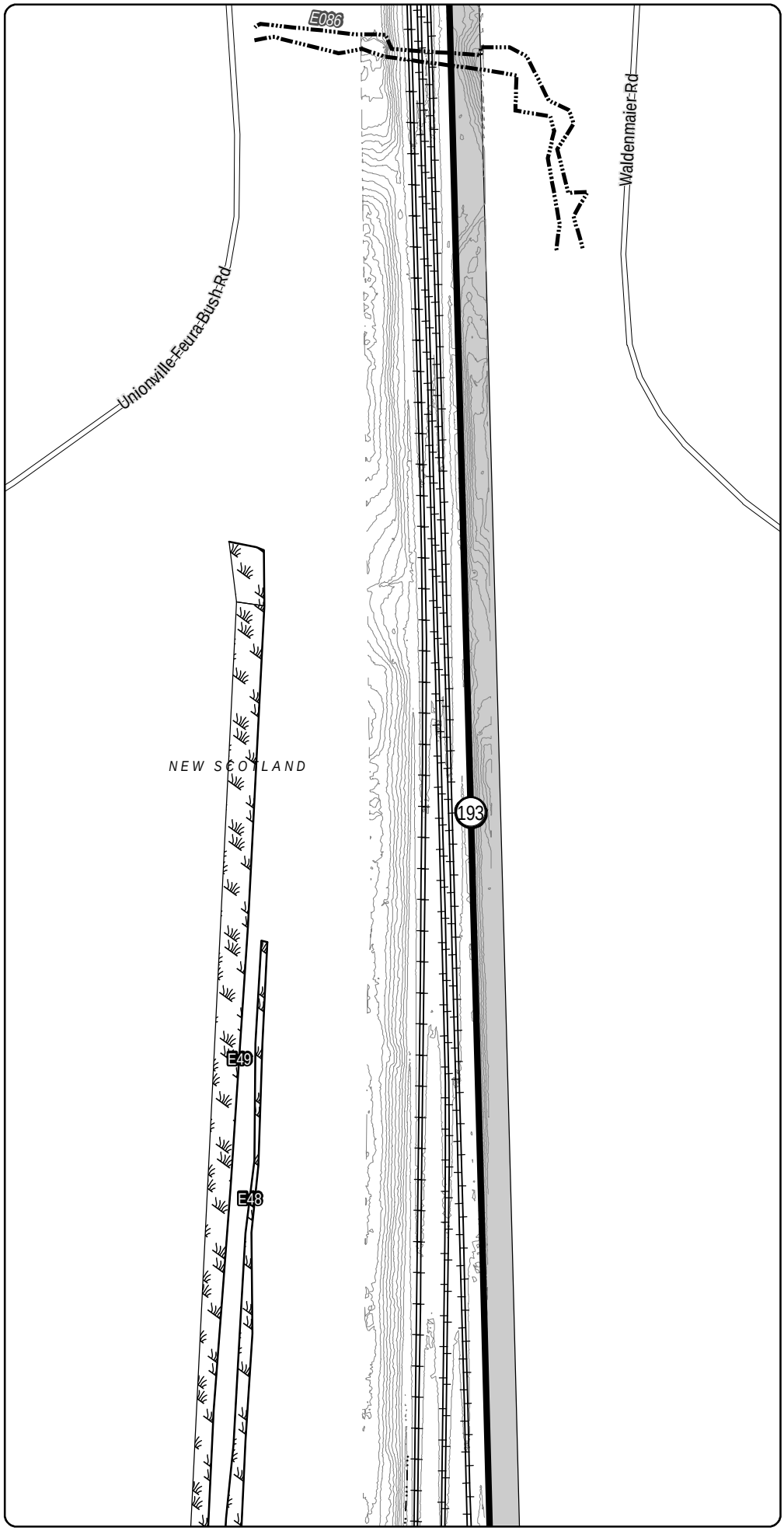

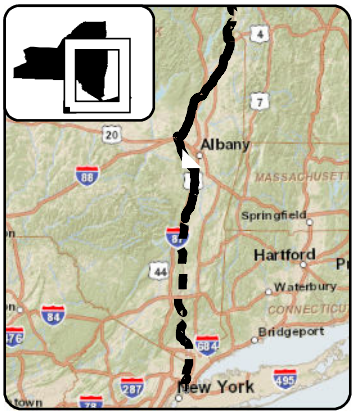

LEGEND

- CHPE Project Milepost
- Proposed CHPE Terrestrial Route HVDC
- Proposed CHPE Submarine Route HVDC
- Proposed CHPE Terrestrial Route HVAC
- Preliminary Construction Corridor
- Perennial Stream Top of Bank
- Intermittent Stream
- Ditch
- Wetland Delineation Line
- Wetland
- 100 Year Flood Zone
- 500 Year Flood Zone
- Hydrography
- Town Boundary
- County Boundary
- Proposed HDD Location
- Proposed Pipe Bridge Location
- Roads
- Rail Line
- Contour - 2'

0 100 200
Feet

Transmission Developers Inc.

Champlain Hudson Power Express Project

Champlain Hudson Power Express Inc.

Plan View Map

Terrestrial Route

Sheet 240 of 370

Prepared on 2/27/2012

by: HDR & TRC

DATA SOURCES: ESRI, NYSDOT, FEMA, NYDEC, NWI, TDI, TRC

R:\Projects\GIS_2009\168272_TDI_Hudson\MXD\USACE\Terrestrial_Route_8x11_usace_2012.mxd