Sheet 240

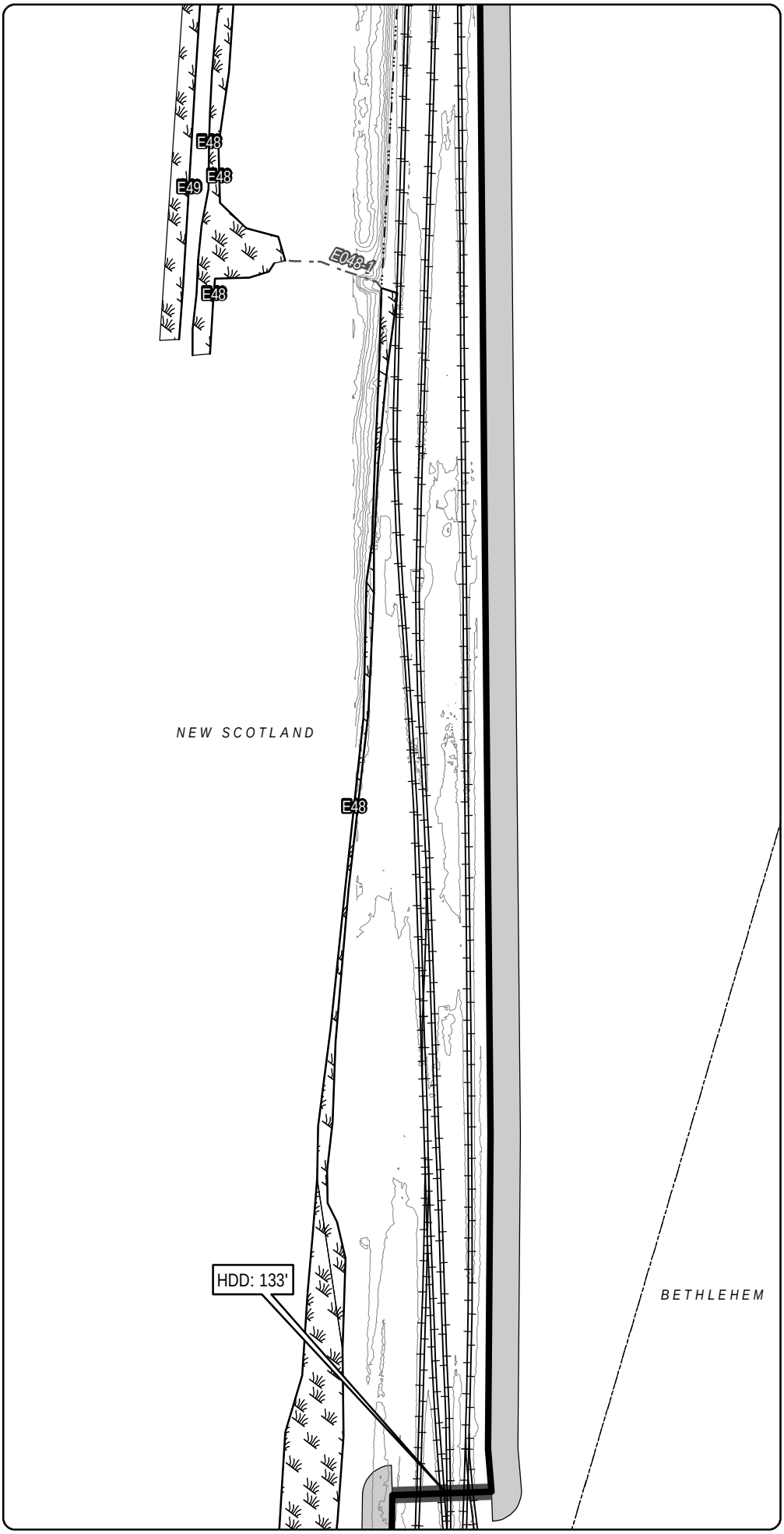

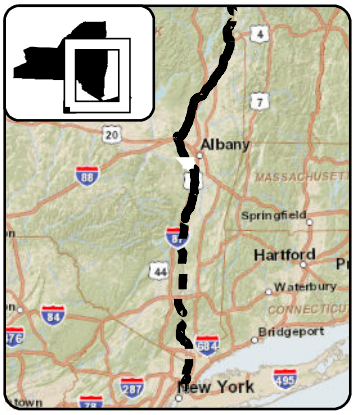

LEGEND

- CHPE Project Milepost
- Proposed CHPE Terrestrial Route HVDC
- Proposed CHPE Submarine Route HVDC
- Proposed CHPE Terrestrial Route HVAC
- Preliminary Construction Corridor
- Perennial Stream Top of Bank
- Intermittent Stream
- Ditch
- Wetland Delineation Line
- Wetland
- 100 Year Flood Zone
- 500 Year Flood Zone
- Hydrography
- Town Boundary
- County Boundary
- Proposed HDD Location
- Proposed Pipe Bridge Location
- Roads
- Rail Line
- Contour - 2'

0 100 200
Feet

Transmission Developers Inc.

Champlain Hudson Power Express Project

Champlain Hudson Power Express Inc.

Plan View Map

Terrestrial Route

Sheet 241 of 370

Prepared on 2/27/2012

by: HDR & TRC

DATA SOURCES: ESRI, NYSDOT, FEMA, NYDEC, NWI, TDI, TRC

Sheet 242

R:\Projects\GIS_2009\168272_TDI_Hudson\MXD\USACE\Terrestrial_Route_8x11_usace_2012.mxd

Sheet 241

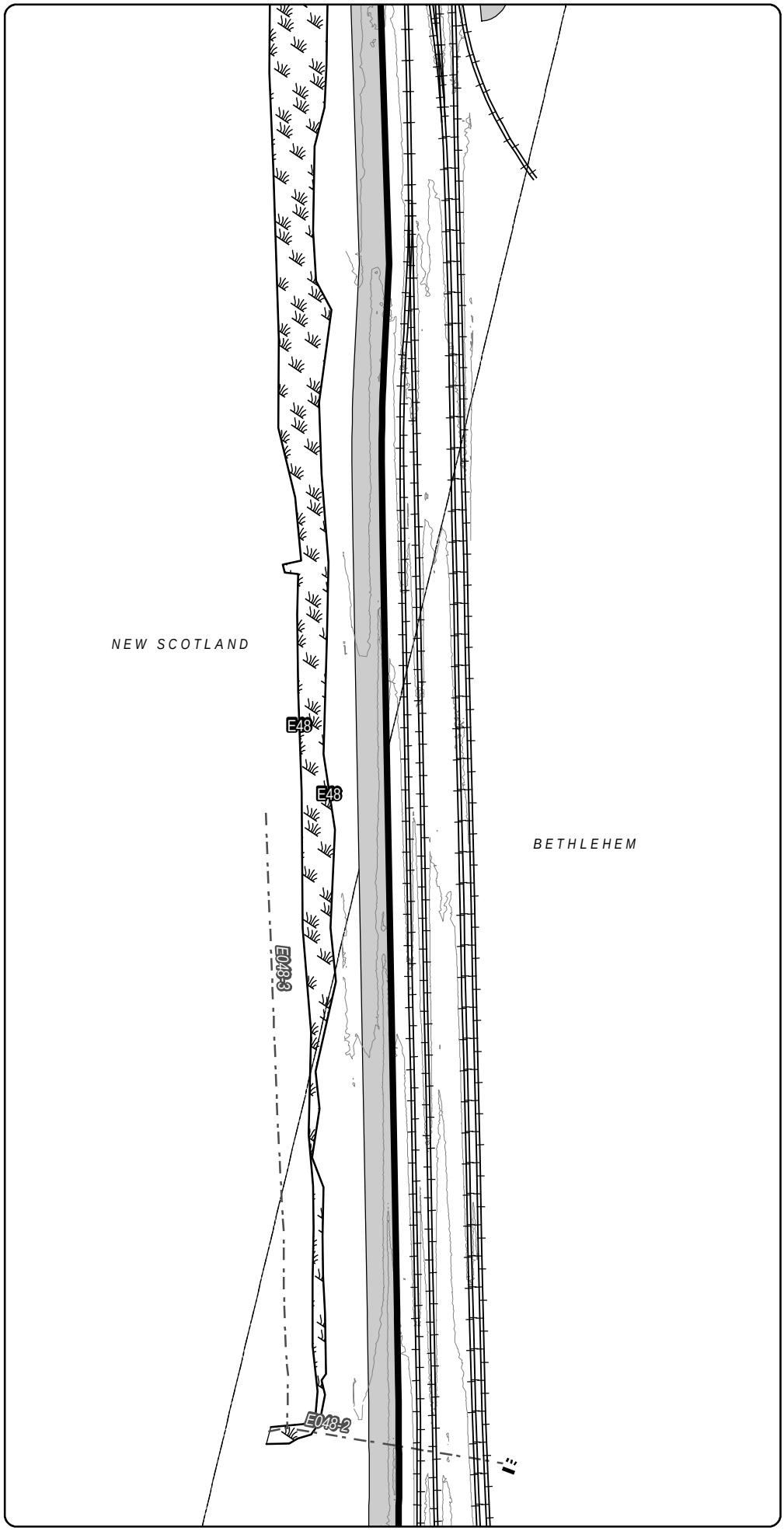

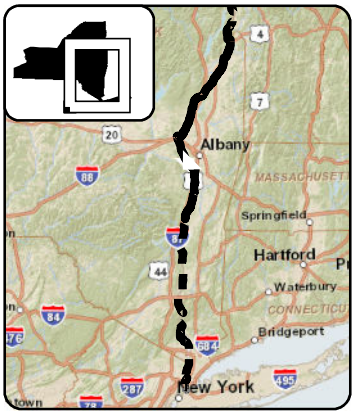

LEGEND

- CHPE Project Milepost
- Proposed CHPE Terrestrial Route HVDC
- Proposed CHPE Submarine Route HVDC
- Proposed CHPE Terrestrial Route HVAC
- Preliminary Construction Corridor
- Perennial Stream Top of Bank
- Intermittent Stream
- Ditch
- Wetland Delineation Line
- Wetland
- 100 Year Flood Zone
- 500 Year Flood Zone
- Hydrography
- Town Boundary
- County Boundary
- Proposed HDD Location
- Proposed Pipe Bridge Location
- Roads
- Rail Line
- Contour - 2'

0 100 200
Feet

Transmission Developers Inc.

Champlain Hudson Power Express Project

Champlain Hudson Power Express Inc.

Plan View Map

Terrestrial Route

Sheet 242 of 370

Prepared on 2/27/2012

by: HDR & TRC

DATA SOURCES: ESRI, NYSDOT, FEMA, NYDEC, NWI, TDI, TRC

Sheet 243

R:\Projects\GIS_2009\168272_TDI_Hudson\MXD\USACE\Terrestrial_Route_8x11_usace_2012.mxd

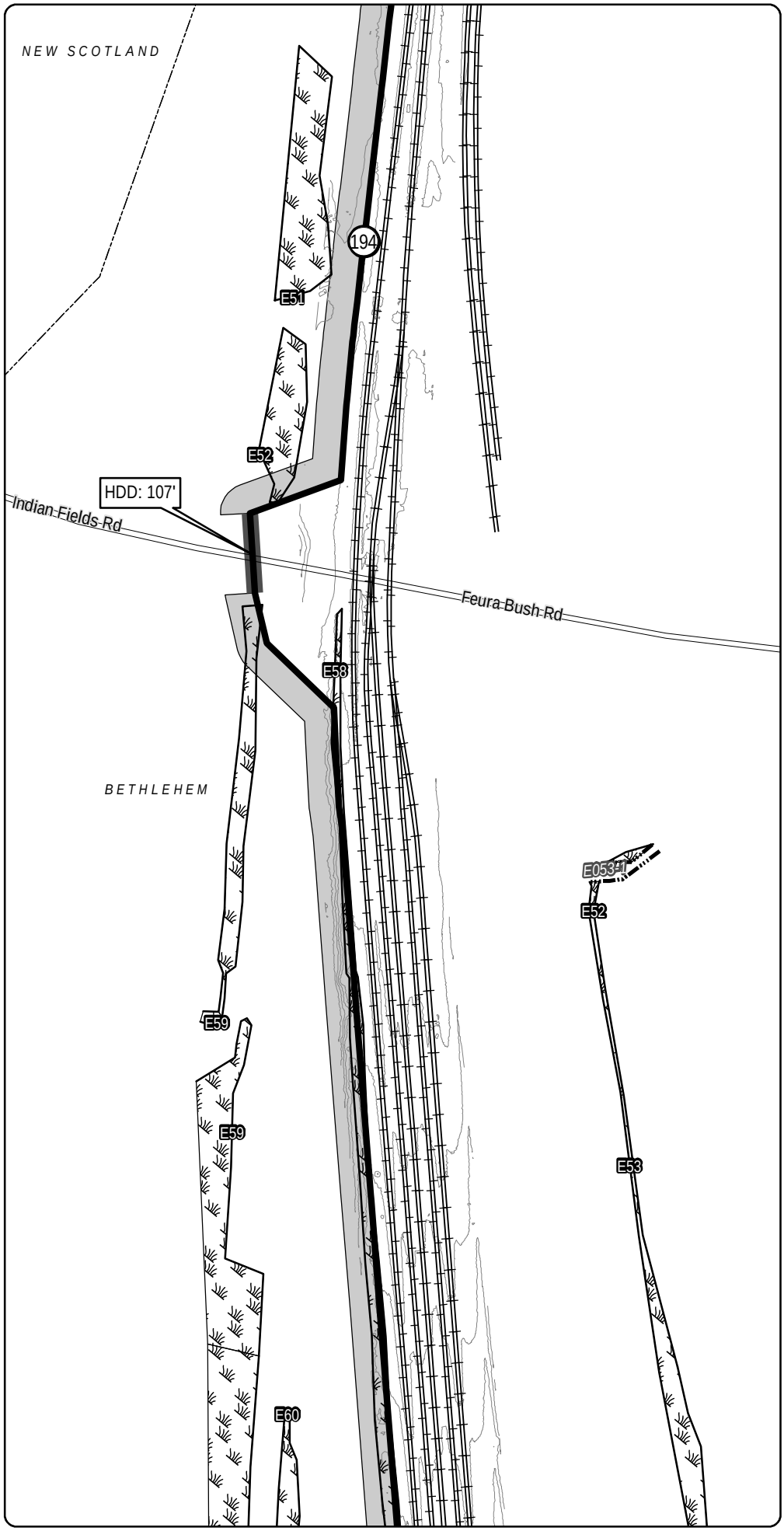

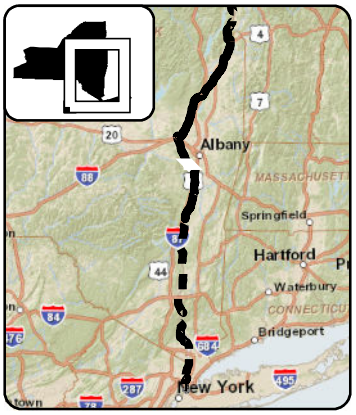

LEGEND

- CHPE Project Milepost
- Proposed CHPE Terrestrial Route HVDC
- Proposed CHPE Submarine Route HVDC
- Proposed CHPE Terrestrial Route HVAC
- Preliminary Construction Corridor
- Perennial Stream Top of Bank
- Intermittent Stream
- Ditch
- Wetland Delineation Line
- Wetland
- 100 Year Flood Zone
- 500 Year Flood Zone
- Hydrography
- Town Boundary
- County Boundary
- Proposed HDD Location
- Proposed Pipe Bridge Location
- Roads
- Rail Line
- Contour - 2'

0 100 200
Feet

Transmission Developers Inc.

Champlain Hudson Power Express Project

Champlain Hudson Power Express Inc.

Plan View Map

Terrestrial Route

Sheet 243 of 370

Prepared on 2/27/2012

by: HDR & TRC

DATA SOURCES: ESRI, NYSDOT, FEMA, NYDEC, NWI, TDI, TRC

R:\Projects\GIS_2009\168272_TDI_Hudson\MXD\USACE\Terrestrial_Route_8x11_usace_2012.mxd

Sheet 243

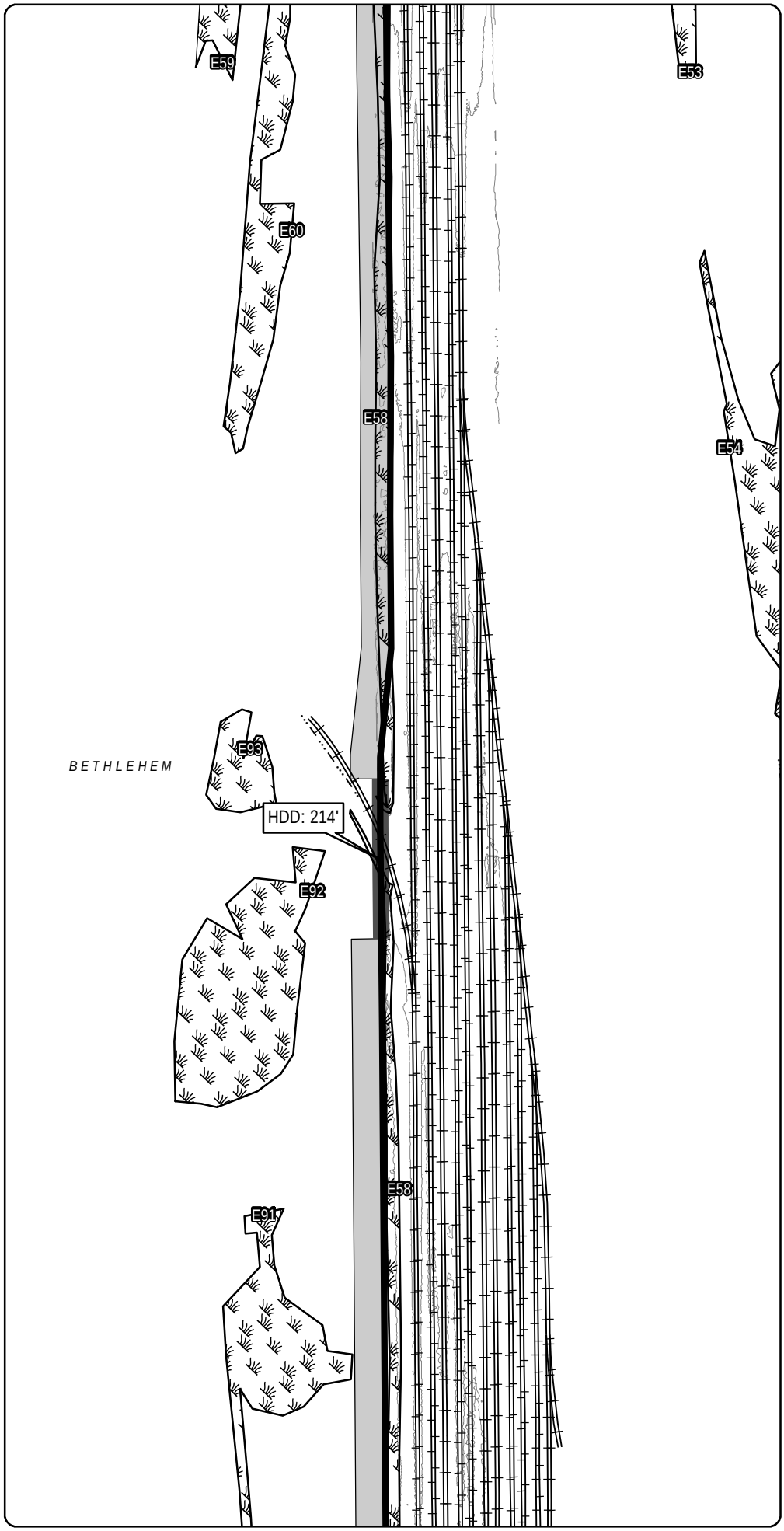

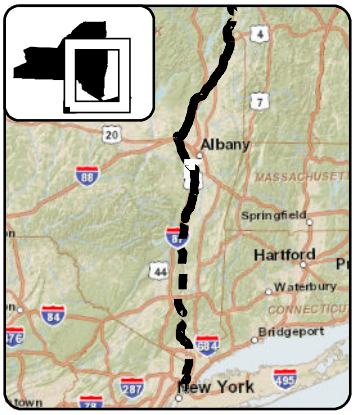

LEGEND

- CHPE Project Milepost
- Proposed CHPE Terrestrial Route HVDC
- Proposed CHPE Submarine Route HVDC
- Proposed CHPE Terrestrial Route HVAC
- Preliminary Construction Corridor
- Perennial Stream Top of Bank
- Intermittent Stream
- Ditch
- Wetland Delineation Line
- Wetland
- 100 Year Flood Zone
- 500 Year Flood Zone
- Hydrography
- Town Boundary
- County Boundary
- Proposed HDD Location
- Proposed Pipe Bridge Location
- Roads
- Rail Line
- Contour - 2'

0 100 200
Feet

Transmission Developers Inc.

Champlain Hudson Power Express Project

Champlain Hudson Power Express Inc.

Plan View Map

Terrestrial Route

Sheet 244 of 370

Prepared on 2/27/2012

by: HDR & TRC

DATA SOURCES: ESRI, NYSDOT, FEMA, NYDEC, NWI, TDI, TRC

Sheet 245

R:\Projects\GIS_2009\168272_TDI_Hudson\MXD\USACE\Terrestrial_Route_8x11_usace_2012.mxd

Sheet 244

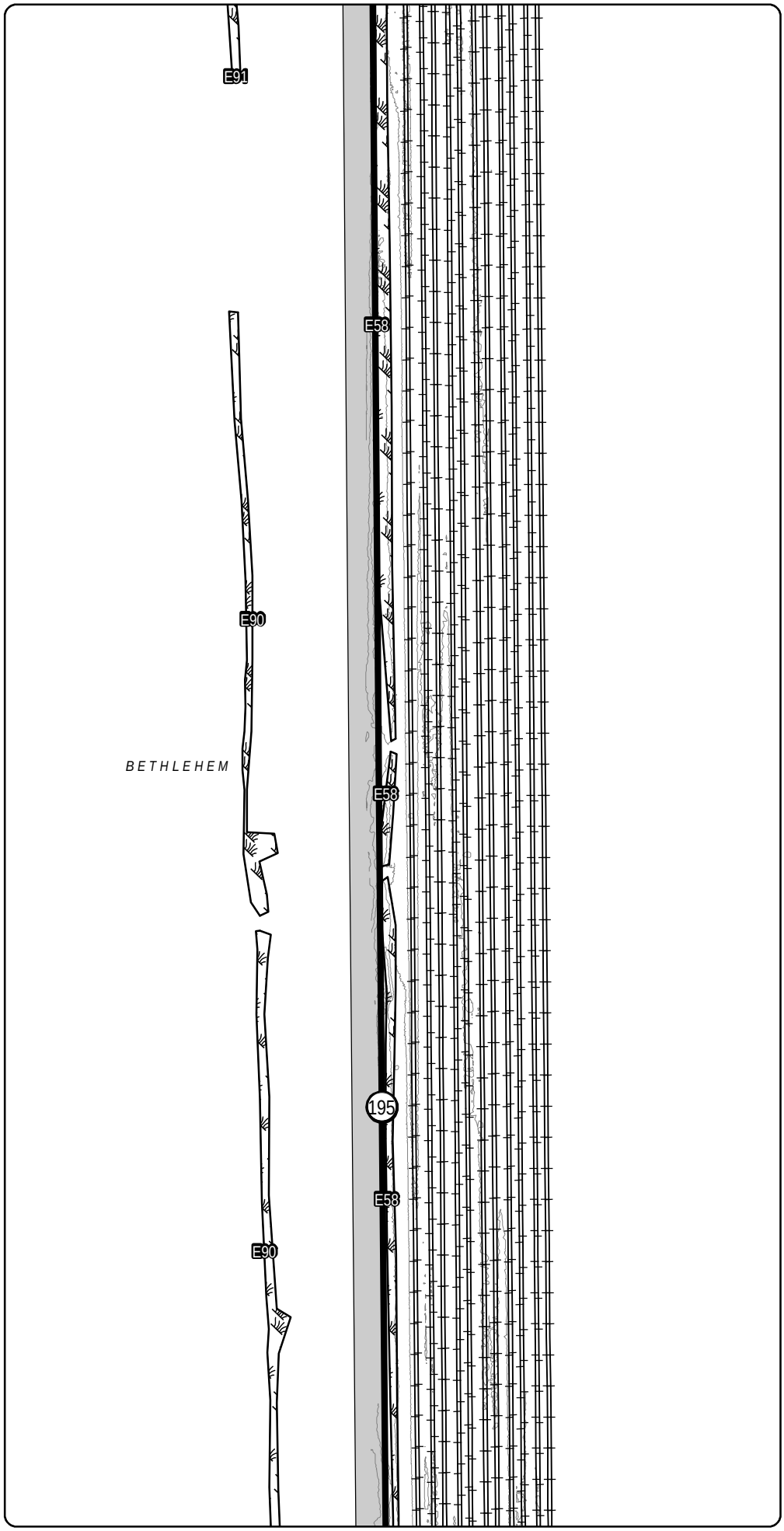

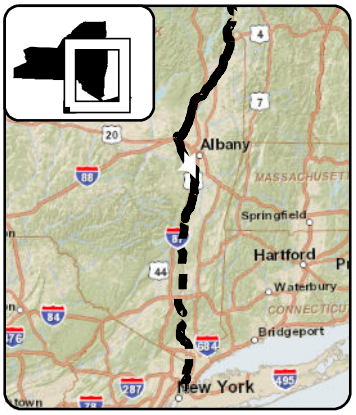

LEGEND

- CHPE Project Milepost
- Proposed CHPE Terrestrial Route HVDC
- Proposed CHPE Submarine Route HVDC
- Proposed CHPE Terrestrial Route HVAC
- Preliminary Construction Corridor
- Perennial Stream Top of Bank
- Intermittent Stream
- Ditch
- Wetland Delineation Line
- Wetland
- 100 Year Flood Zone
- 500 Year Flood Zone
- Hydrography
- Town Boundary
- County Boundary
- Proposed HDD Location
- Proposed Pipe Bridge Location
- Roads
- Rail Line
- Contour - 2'

0 100 200
Feet

Transmission Developers Inc.

Champlain Hudson Power Express Project

Champlain Hudson Power Express Inc.

Plan View Map

Terrestrial Route

Sheet 245 of 370

Prepared on 2/27/2012

by: HDR & TRC

DATA SOURCES: ESRI, NYSDOT, FEMA, NYDEC, NWI, TDI, TRC

Sheet 246

R:\Projects\GIS_2009\168272_TDI_Hudson\MXD\USACE\Terrestrial_Route_8x11_usace_2012.mxd

Sheet 245

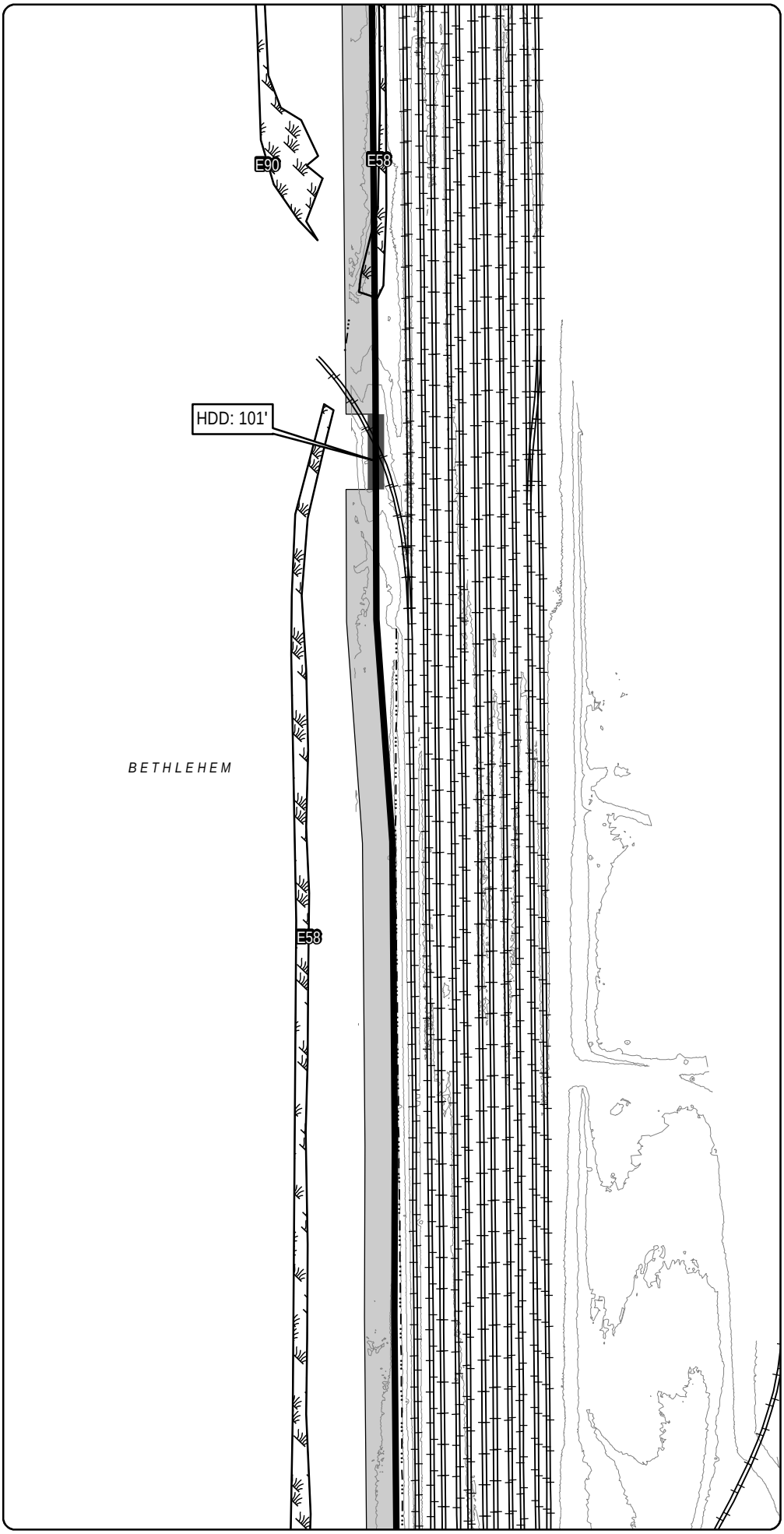

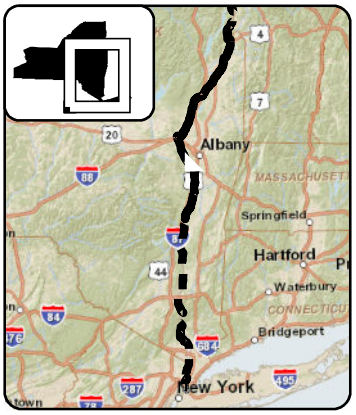

LEGEND

- CHPE Project Milepost
- Proposed CHPE Terrestrial Route HVDC
- Proposed CHPE Submarine Route HVDC
- Proposed CHPE Terrestrial Route HVAC
- Preliminary Construction Corridor
- Perennial Stream Top of Bank
- Intermittent Stream
- Ditch
- Wetland Delineation Line
- Wetland
- 100 Year Flood Zone
- 500 Year Flood Zone
- Hydrography
- Town Boundary
- County Boundary
- Proposed HDD Location
- Proposed Pipe Bridge Location
- Roads
- Rail Line
- Contour - 2'

0 100 200
Feet

Transmission Developers Inc.

Champlain Hudson Power Express Project

Champlain Hudson Power Express Inc.

Plan View Map

Terrestrial Route

Sheet 246 of 370

Prepared on 2/27/2012

by: HDR & TRC

DATA SOURCES: ESRI, NYSDOT, FEMA, NYDEC, NWI, TDI, TRC

Sheet 247

R:\Projects\GIS_2009\168272_TDI_Hudson\MXD\USACE\Terrestrial_Route_8x11_usace_2012.mxd

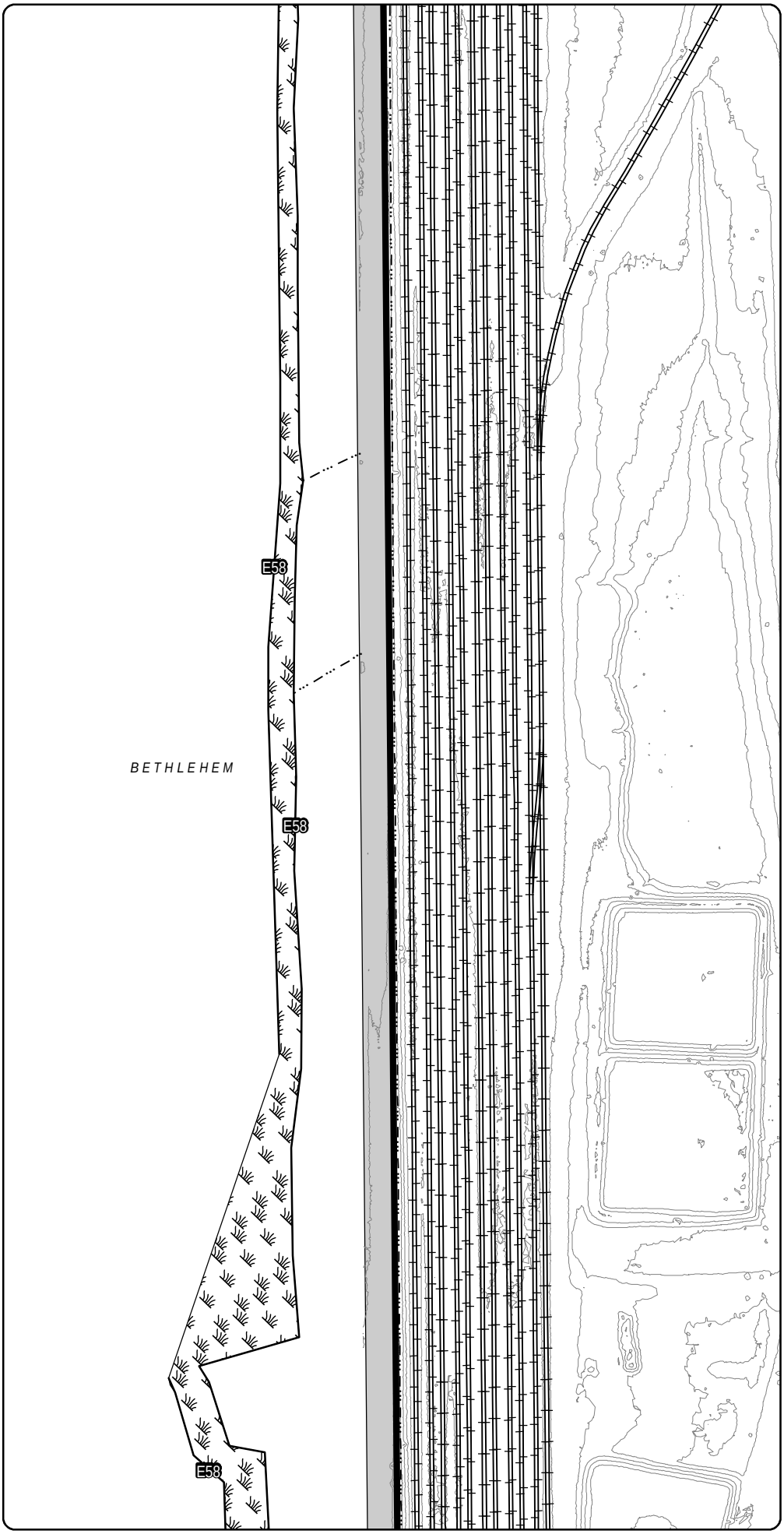

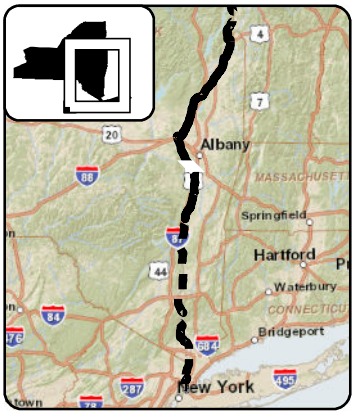

LEGEND

- CHPE Project Milepost
- Proposed CHPE Terrestrial Route HVDC
- Proposed CHPE Submarine Route HVDC
- Proposed CHPE Terrestrial Route HVAC
- Preliminary Construction Corridor
- Perennial Stream Top of Bank
- Intermittent Stream
- Ditch
- Wetland Delineation Line
- Wetland
- 100 Year Flood Zone
- 500 Year Flood Zone
- Hydrography
- Town Boundary
- County Boundary
- Proposed HDD Location
- Proposed Pipe Bridge Location
- Roads
- Rail Line
- Contour - 2'

0 100 200
Feet

Transmission Developers Inc.

Champlain Hudson Power Express Project

Champlain Hudson Power Express Inc.

Plan View Map

Terrestrial Route

Sheet 247 of 370

Prepared on 2/27/2012

by: HDR & TRC

DATA SOURCES: ESRI, NYSDOT, FEMA, NYDEC, NWI, TDI, TRC

R:\Projects\GIS_2009\168272_TDI_Hudson\MXD\USACE\Terrestrial_Route_8x11_usace_2012.mxd

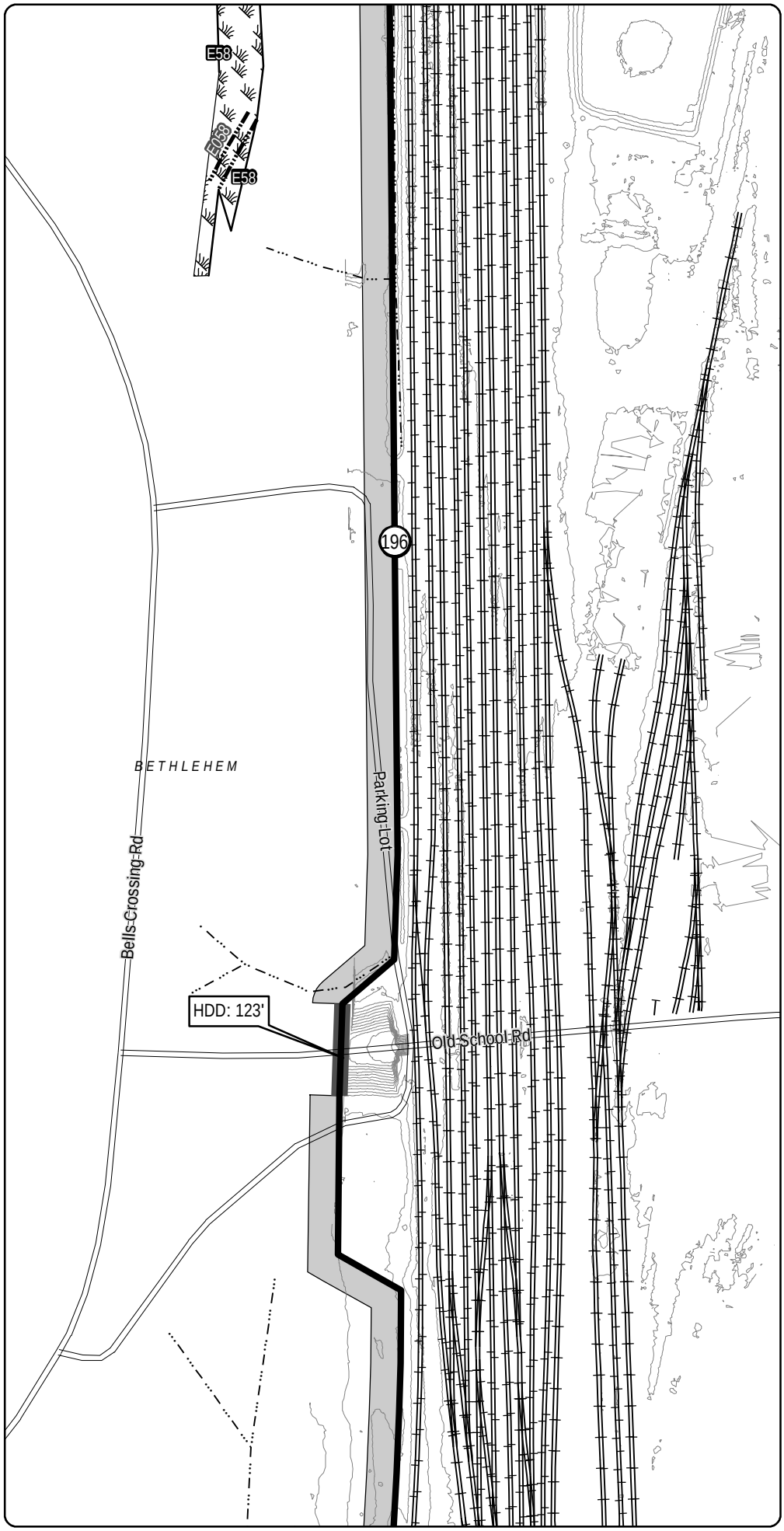

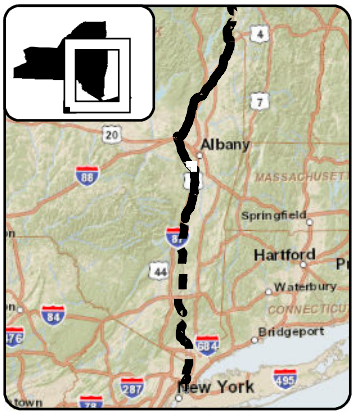

LEGEND

- CHPE Project Milepost
- Proposed CHPE Terrestrial Route HVDC
- Proposed CHPE Submarine Route HVDC
- Proposed CHPE Terrestrial Route HVAC
- Preliminary Construction Corridor
- Perennial Stream Top of Bank
- Intermittent Stream
- Ditch
- Wetland Delineation Line
- Wetland
- 100 Year Flood Zone
- 500 Year Flood Zone
- Hydrography
- Town Boundary
- County Boundary
- Proposed HDD Location
- Proposed Pipe Bridge Location
- Roads
- Rail Line
- Contour - 2'

0 100 200
Feet

Transmission Developers Inc.

Champlain Hudson Power Express Project

Champlain Hudson Power Express Inc.

Plan View Map

Terrestrial Route

Sheet 248 of 370

Prepared on 2/27/2012

by: HDR & TRC

DATA SOURCES: ESRI, NYSDOT, FEMA, NYDEC, NWI, TDI, TRC

R:\Projects\GIS_2009\168272_TDI_Hudson\MXD\USACE\Terrestrial_Route_8x11_usace_2012.mxd

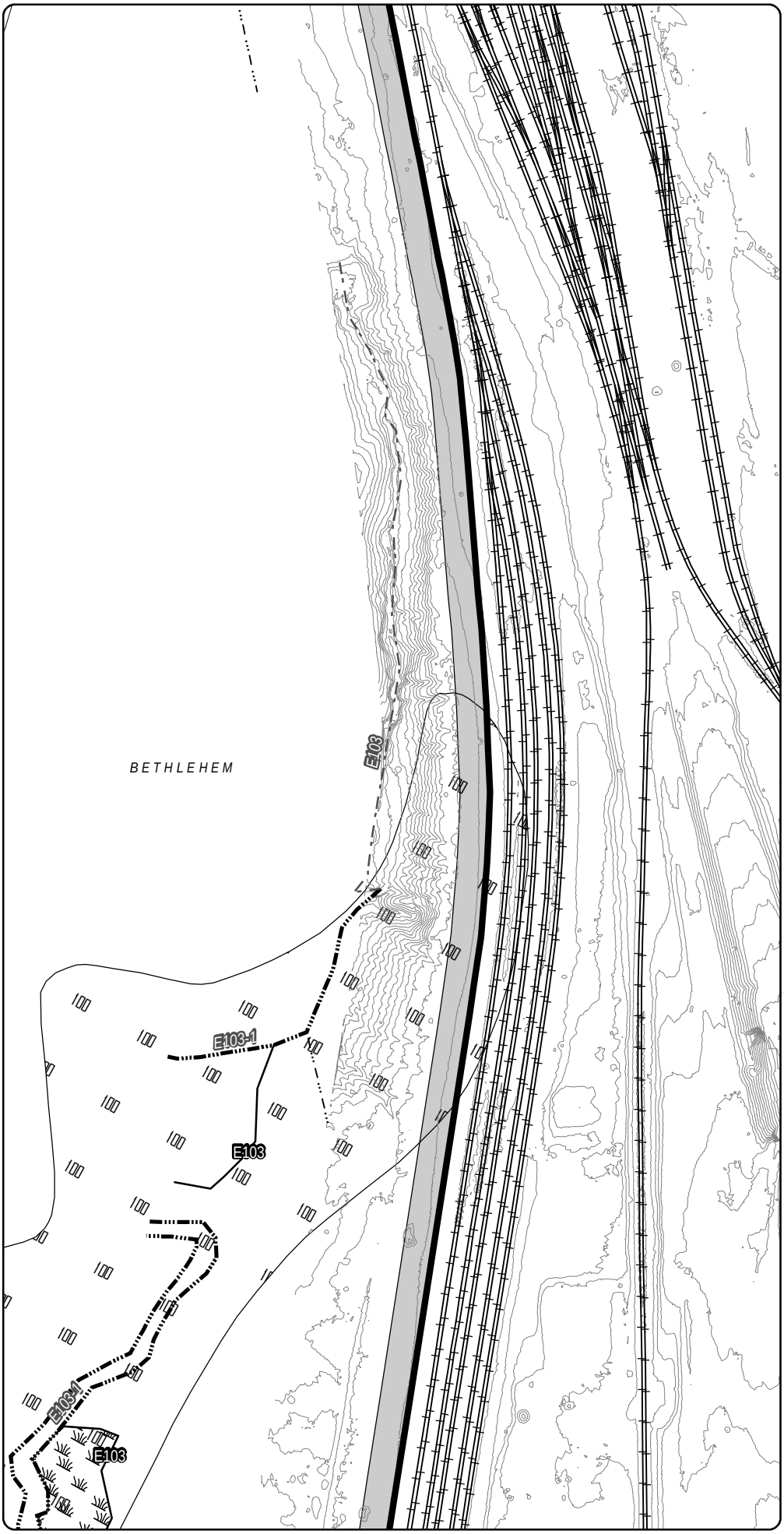

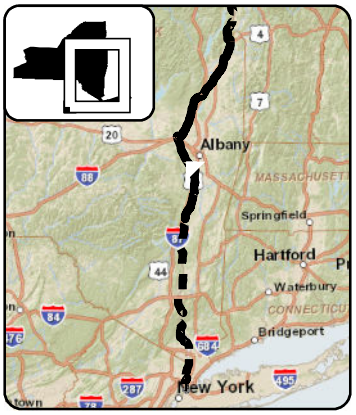

LEGEND

- CHPE Project Milepost
- Proposed CHPE Terrestrial Route HVDC
- Proposed CHPE Submarine Route HVDC
- Proposed CHPE Terrestrial Route HVAC
- Preliminary Construction Corridor
- Perennial Stream Top of Bank
- Intermittent Stream
- Ditch
- Wetland Delineation Line
- Wetland
- 100 Year Flood Zone
- 500 Year Flood Zone
- Hydrography
- Town Boundary
- County Boundary
- Proposed HDD Location
- Proposed Pipe Bridge Location
- Roads
- Rail Line
- Contour - 2'

0 100 200
Feet

Transmission Developers Inc.

Champlain Hudson Power Express Project

Champlain Hudson Power Express Inc.

Plan View Map
Terrestrial Route

Sheet 249 of 370

Prepared on 2/27/2012

by: HDR & TRC

DATA SOURCES: ESRI, NYSDOT, FEMA, NYDEC, NWI, TDI, TRC

R:\Projects\GIS_2009\168272_TDI_Hudson\MXD\USACE\Terrestrial_Route_8x11_usace_2012.mxd

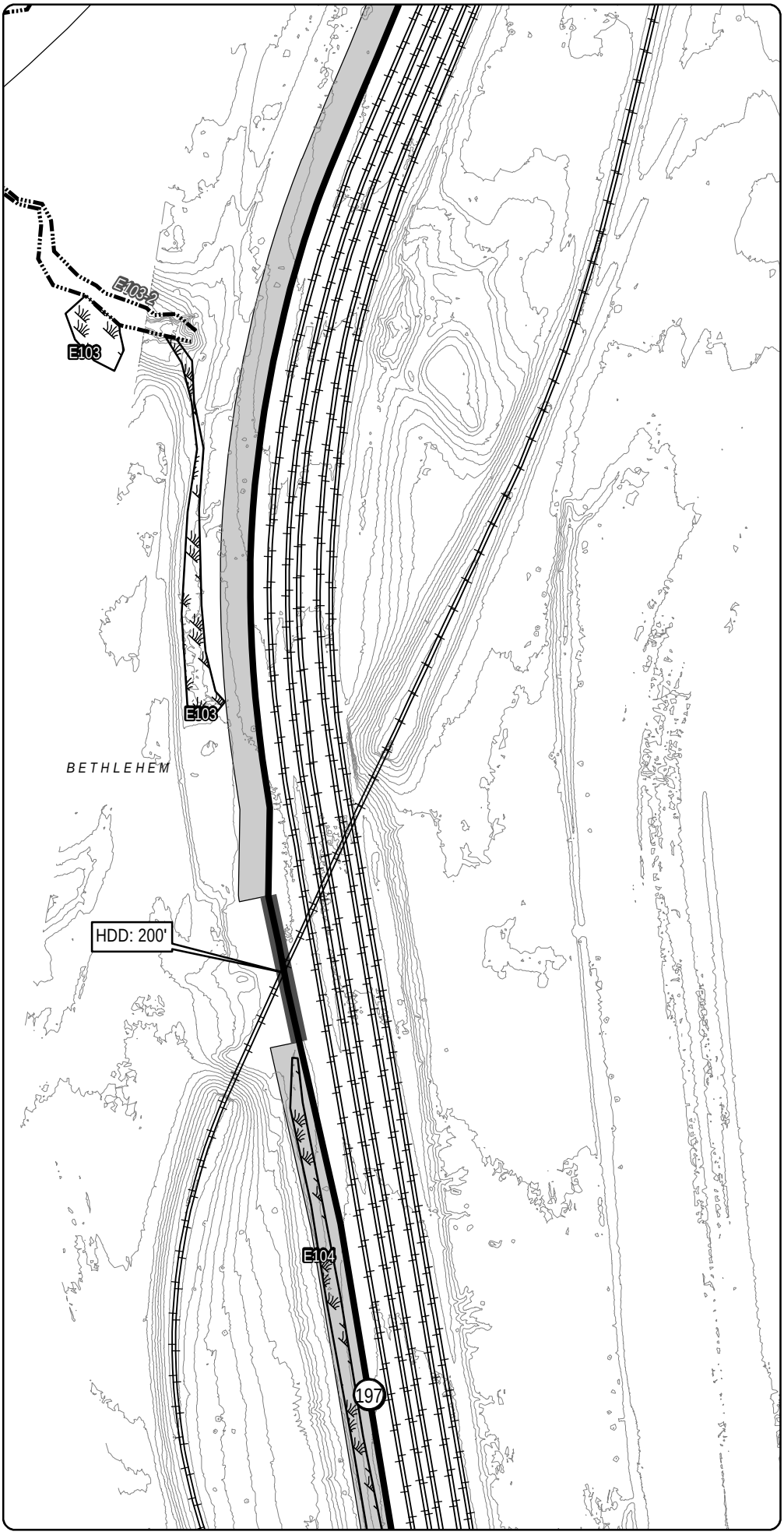

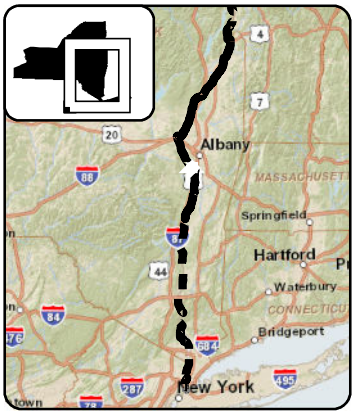

LEGEND

- CHPE Project Milepost
- Proposed CHPE Terrestrial Route HVDC
- Proposed CHPE Submarine Route HVDC
- Proposed CHPE Terrestrial Route HVAC
- Preliminary Construction Corridor
- Perennial Stream Top of Bank
- Intermittent Stream
- Ditch
- Wetland Delineation Line
- Wetland
- 100 Year Flood Zone
- 500 Year Flood Zone
- Hydrography
- Town Boundary
- County Boundary
- Proposed HDD Location
- Proposed Pipe Bridge Location
- Roads
- Rail Line
- Contour - 2'

0 100 200
Feet

Transmission Developers Inc.

Champlain Hudson Power Express Project

Champlain Hudson Power Express Inc.

Plan View Map

Terrestrial Route

Sheet 250 of 370

Prepared on 2/27/2012

by: HDR & TRC

DATA SOURCES: ESRI, NYSDOT, FEMA, NYDEC, NWI, TDI, TRC

R:\Projects\GIS_2009\168272_TDI_Hudson\MXD\USACE\Terrestrial_Route_8x11_usace_2012.mxd

Sheet 250

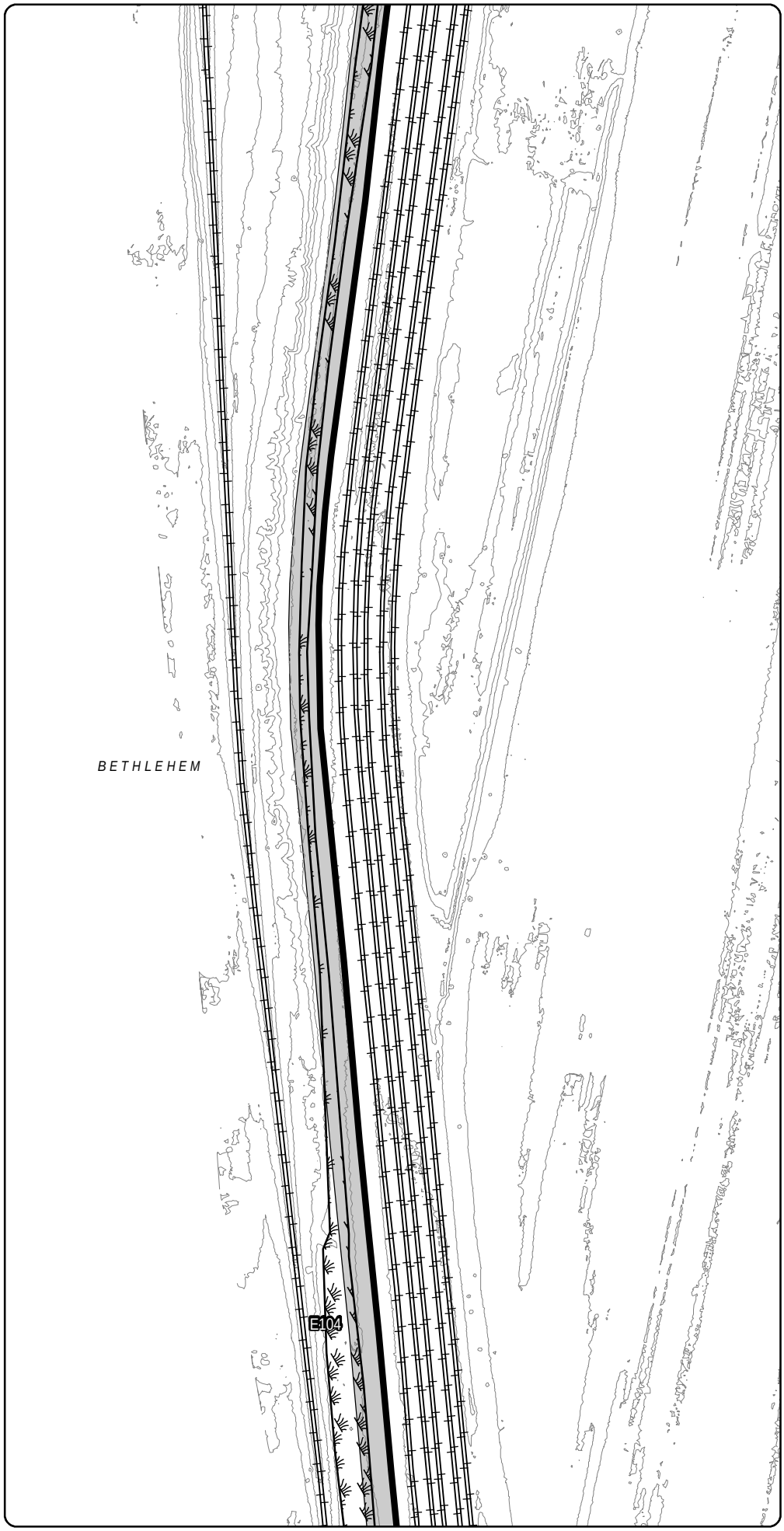

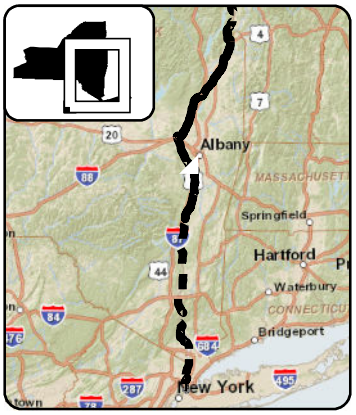

LEGEND

- CHPE Project Milepost
- Proposed CHPE Terrestrial Route HVDC
- Proposed CHPE Submarine Route HVDC
- Proposed CHPE Terrestrial Route HVAC
- Preliminary Construction Corridor
- Perennial Stream Top of Bank
- Intermittent Stream
- Ditch
- Wetland Delineation Line
- Wetland
- 100 Year Flood Zone
- 500 Year Flood Zone
- Hydrography
- Town Boundary
- County Boundary
- Proposed HDD Location
- Proposed Pipe Bridge Location
- Roads
- Rail Line
- Contour - 2'

0 100 200
Feet

Transmission Developers Inc.

Champlain Hudson Power Express Project

Champlain Hudson Power Express Inc.

Plan View Map
Terrestrial Route

Sheet 251 of 370

Prepared on 2/27/2012

by: HDR & TRC

DATA SOURCES: ESRI, NYSDOT, FEMA, NYDEC, NWI, TDI, TRC

Sheet 252

R:\Projects\GIS_2009\168272_TDI_Hudson\MXD\USACE\Terrestrial_Route_8x11_usace_2012.mxd

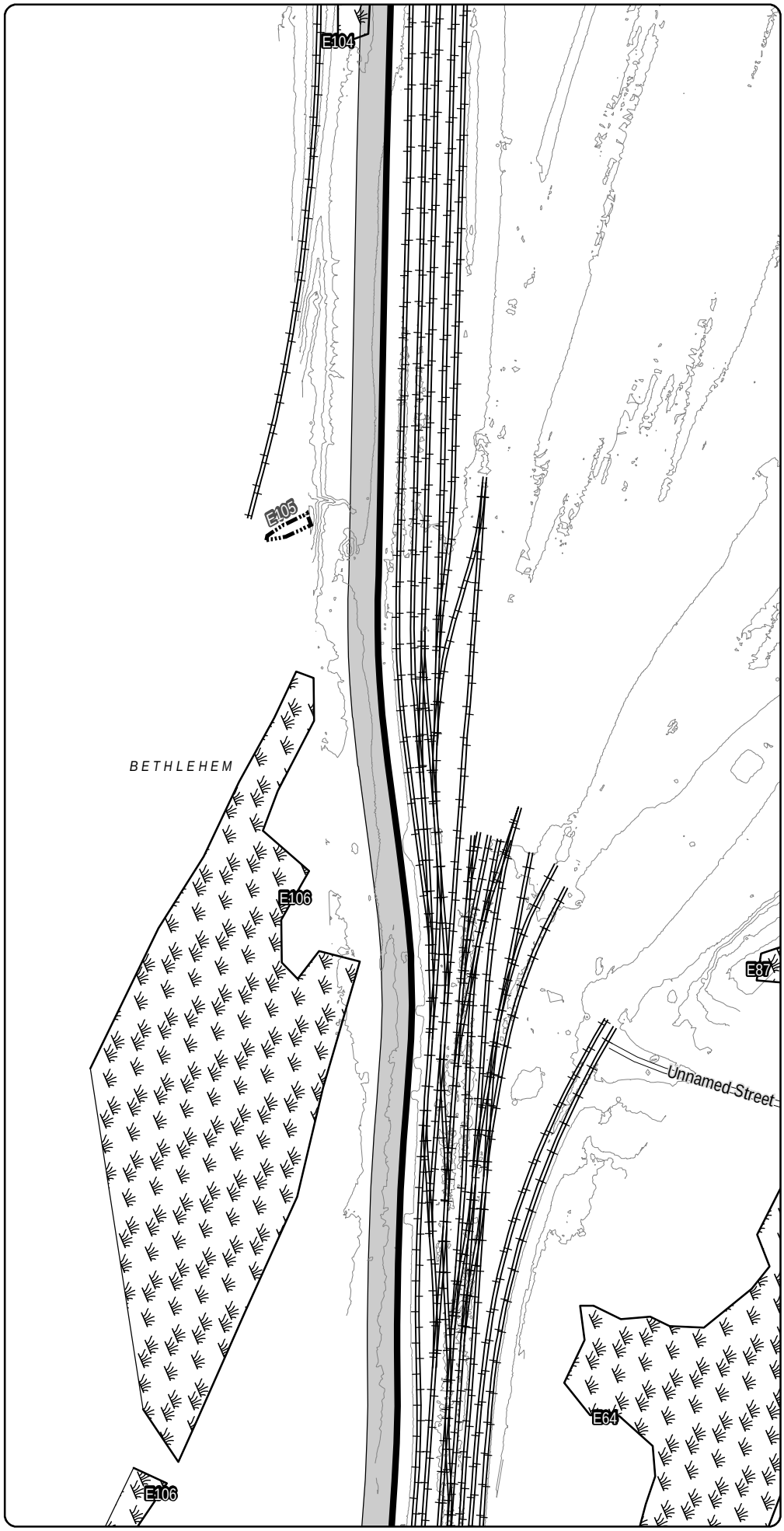

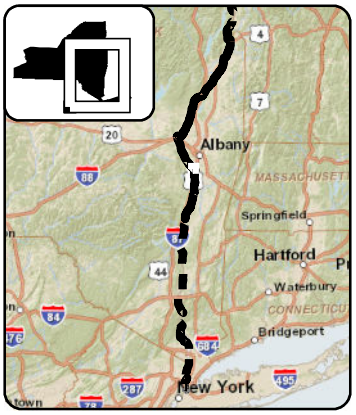

LEGEND

- CHPE Project Milepost
- Proposed CHPE Terrestrial Route HVDC
- Proposed CHPE Submarine Route HVDC
- Proposed CHPE Terrestrial Route HVAC
- Preliminary Construction Corridor
- Perennial Stream Top of Bank
- Intermittent Stream
- Ditch
- Wetland Delineation Line
- Wetland
- 100 Year Flood Zone
- 500 Year Flood Zone
- Hydrography
- Town Boundary
- County Boundary
- Proposed HDD Location
- Proposed Pipe Bridge Location
- Roads
- Rail Line
- Contour - 2'

0 100 200
Feet

Transmission Developers Inc.

Champlain Hudson Power Express Project

Champlain Hudson Power Express Inc.

Plan View Map
Terrestrial Route

Sheet 252 of 370

Prepared on 2/27/2012

by: HDR & TRC

DATA SOURCES: ESRI, NYSDOT, FEMA, NYDEC, NWI, TDI, TRC

R:\Projects\GIS_2009\168272_TDI_Hudson\MXD\USACE\Terrestrial_Route_8x11_usace_2012.mxd

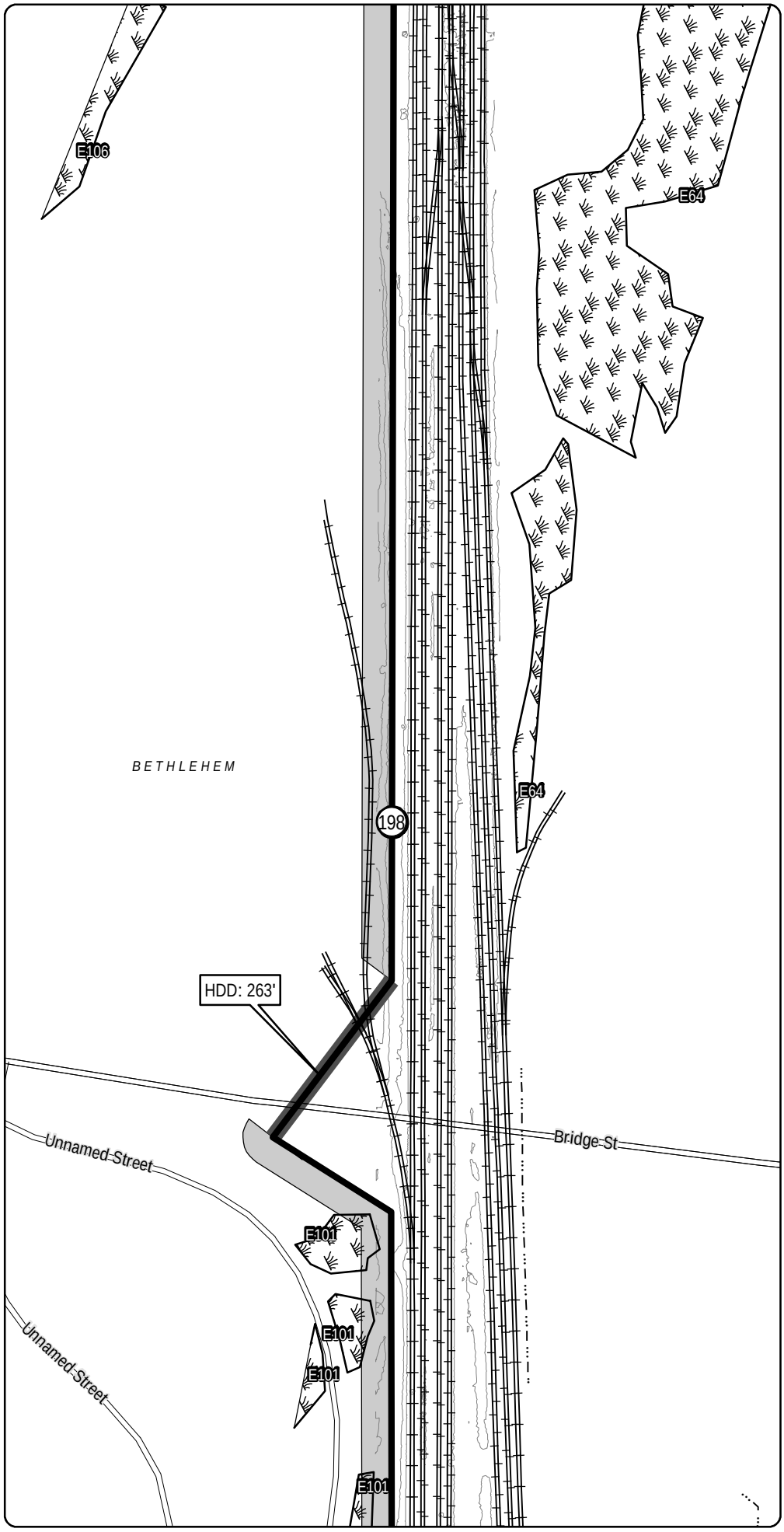

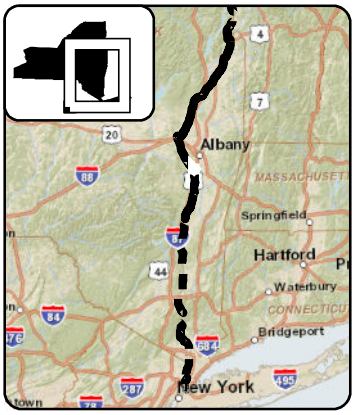

LEGEND

- CHPE Project Milepost
- Proposed CHPE Terrestrial Route HVDC
- Proposed CHPE Submarine Route HVDC
- Proposed CHPE Terrestrial Route HVAC
- Preliminary Construction Corridor
- Perennial Stream Top of Bank
- Intermittent Stream
- Ditch
- Wetland Delineation Line
- Wetland
- 100 Year Flood Zone
- 500 Year Flood Zone
- Hydrography
- Town Boundary
- County Boundary
- Proposed HDD Location
- Proposed Pipe Bridge Location
- Roads
- Rail Line
- Contour - 2'

0 100 200
Feet

Transmission Developers Inc.

Champlain Hudson Power Express Project

Champlain Hudson Power Express Inc.

Plan View Map

Terrestrial Route

Sheet 253 of 370

Prepared on 2/27/2012

by: HDR & TRC

DATA SOURCES: ESRI, NYSDOT, FEMA, NYDEC, NWI, TDI, TRC

R:\Projects\GIS_2009\168272_TDI_Hudson\MXD\USACE\Terrestrial_Route_8x11_usace_2012.mxd

Sheet 253

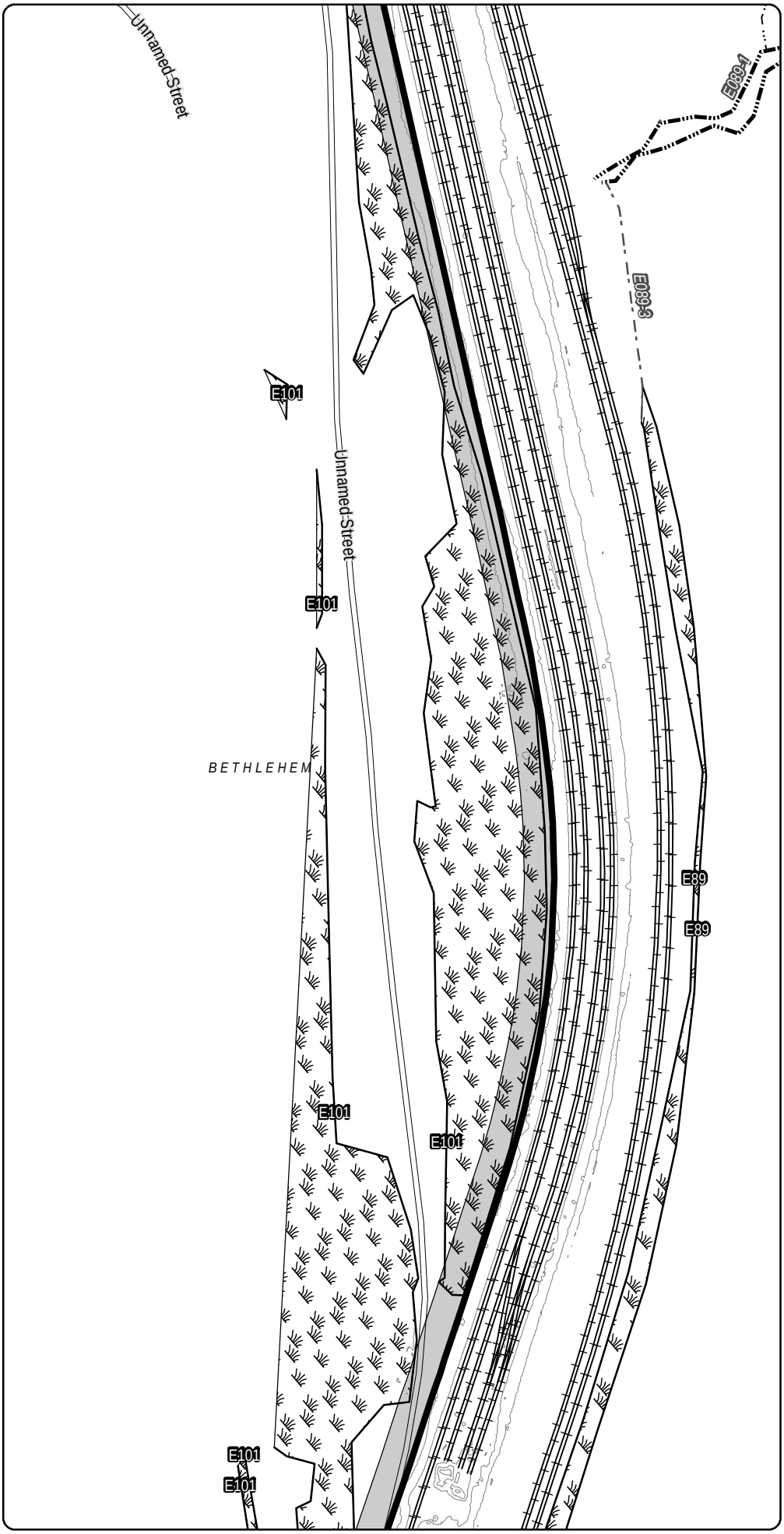

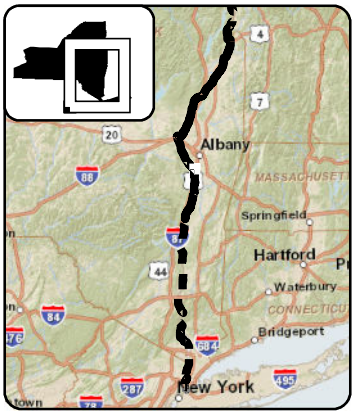

LEGEND

- CHPE Project Milepost
- Proposed CHPE Terrestrial Route HVDC
- Proposed CHPE Submarine Route HVDC
- Proposed CHPE Terrestrial Route HVAC
- Preliminary Construction Corridor
- Perennial Stream Top of Bank
- Intermittent Stream
- Ditch
- Wetland Delineation Line
- Wetland
- 100 Year Flood Zone
- 500 Year Flood Zone
- Hydrography
- Town Boundary
- County Boundary
- Proposed HDD Location
- Proposed Pipe Bridge Location
- Roads
- Rail Line
- Contour - 2'

0 100 200
Feet

Transmission Developers Inc.

Champlain Hudson Power Express Project

Champlain Hudson Power Express Inc.

Plan View Map

Terrestrial Route

Sheet 254 of 370

Prepared on 2/27/2012

by: HDR & TRC

DATA SOURCES: ESRI, NYSDOT, FEMA, NYDEC, NWI, TDI, TRC

Sheet 255

R:\Projects\GIS_2009\168272_TDI_Hudson\MXD\USACE\Terrestrial_Route_8x11_usace_2012.mxd

Sheet 254

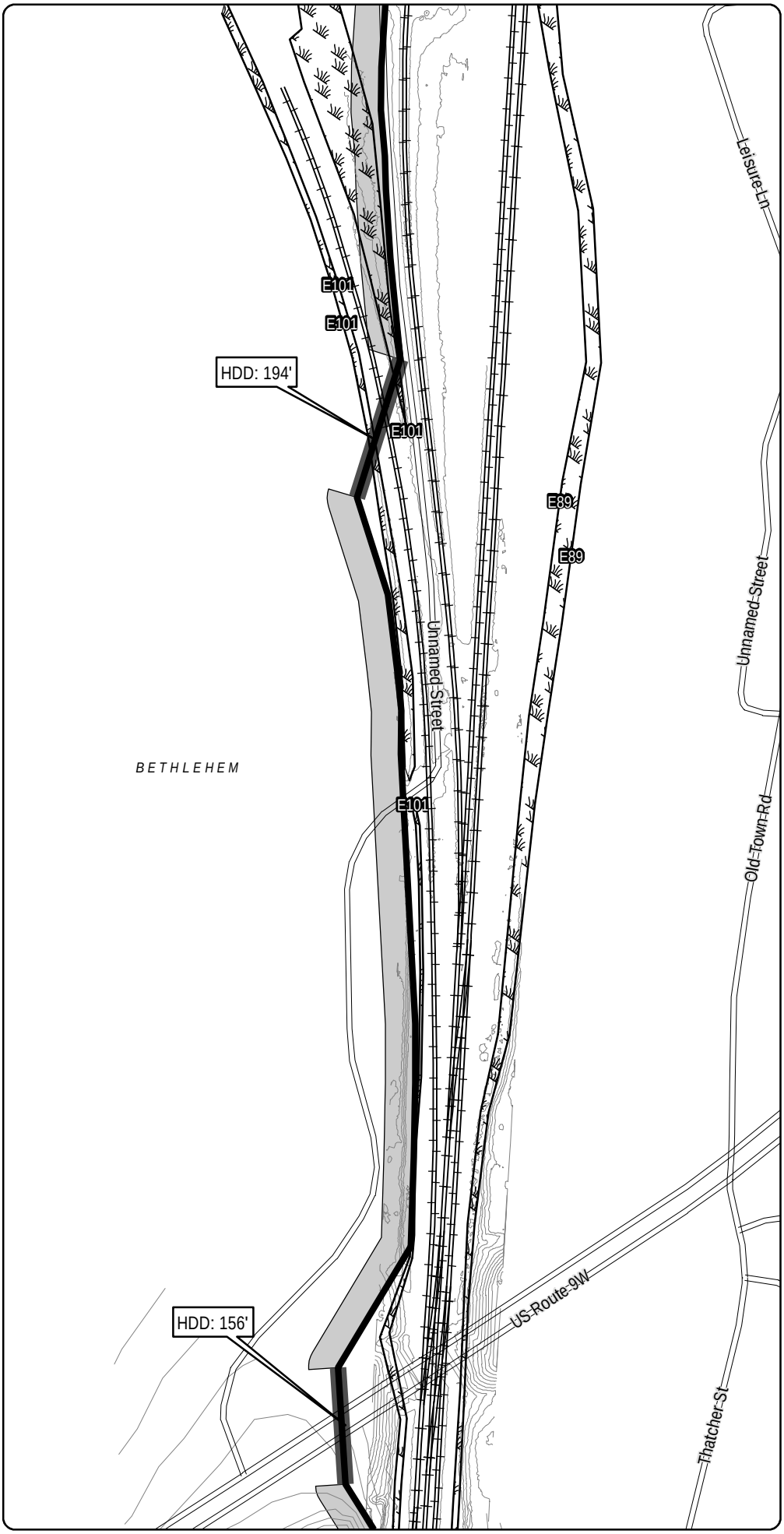

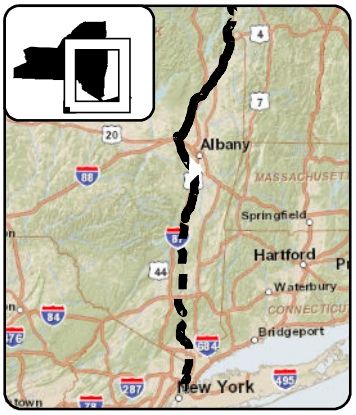

LEGEND

- CHPE Project Milepost
- Proposed CHPE Terrestrial Route HVDC
- Proposed CHPE Submarine Route HVDC
- Proposed CHPE Terrestrial Route HVAC
- Preliminary Construction Corridor
- Perennial Stream Top of Bank
- Intermittent Stream
- Ditch
- Wetland Delineation Line
- Wetland
- 100 Year Flood Zone
- 500 Year Flood Zone
- Hydrography
- Town Boundary
- County Boundary
- Proposed HDD Location
- Proposed Pipe Bridge Location
- Roads
- Rail Line
- Contour - 2'

0 100 200
Feet

Transmission Developers Inc.

Champlain Hudson Power Express Project

Champlain Hudson Power Express Inc.

Plan View Map
Terrestrial Route

Sheet 255 of 370

Prepared on 2/27/2012

by: HDR & TRC

DATA SOURCES: ESRI, NYSDOT, FEMA, NYDEC, NWI, TDI, TRC

Sheet 256

R:\Projects\GIS_2009\168272_TDI_Hudson\MXD\USACE\Terrestrial_Route_8x11_usace_2012.mxd

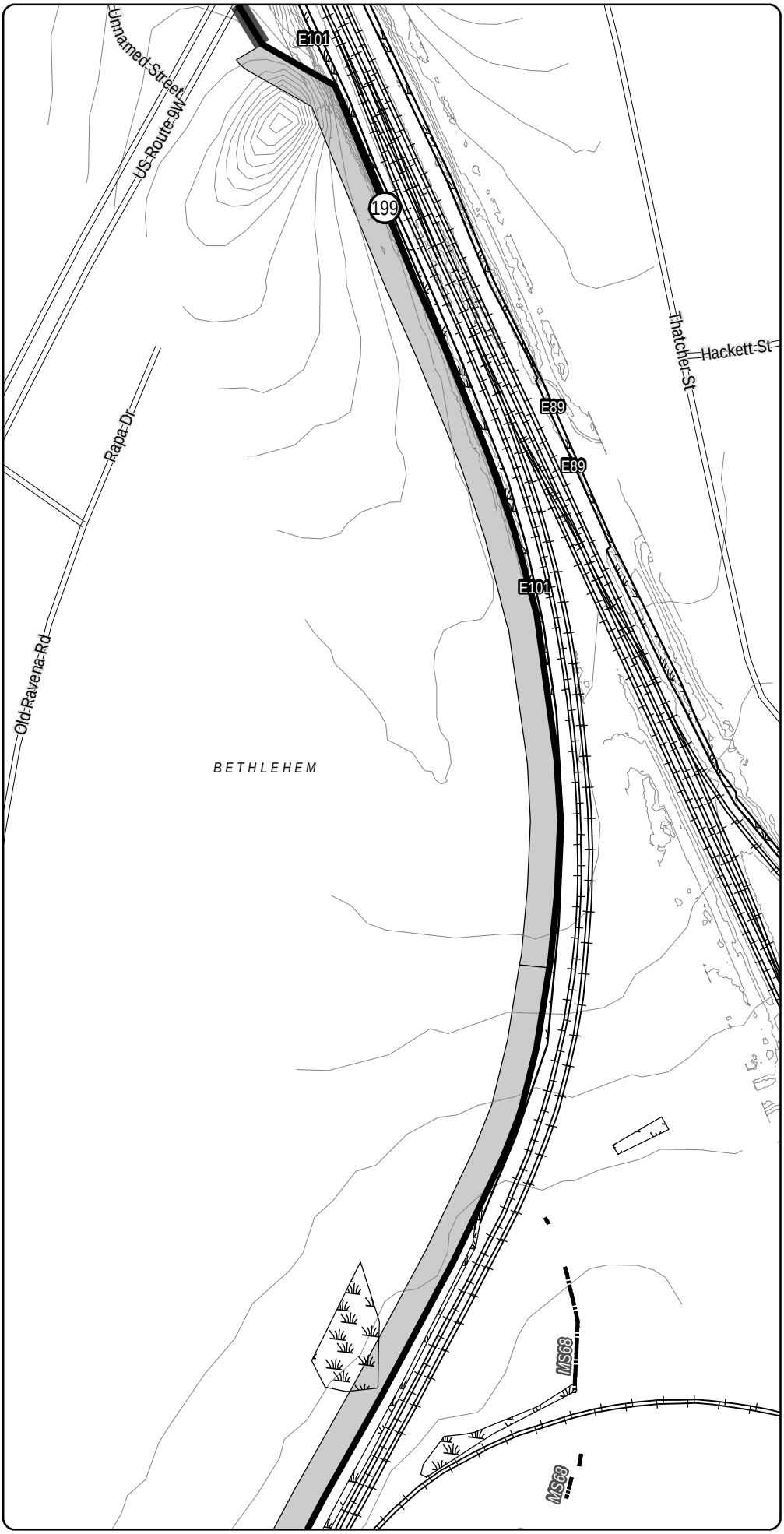

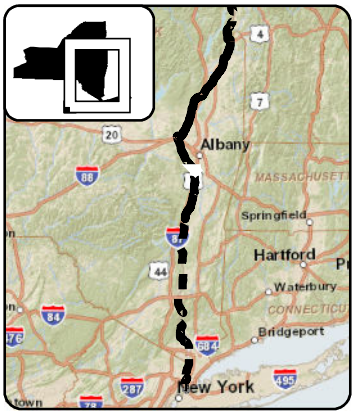

LEGEND

- CHPE Project Milepost
- Proposed CHPE Terrestrial Route HVDC
- Proposed CHPE Submarine Route HVDC
- Proposed CHPE Terrestrial Route HVAC
- Preliminary Construction Corridor
- Perennial Stream Top of Bank
- Intermittent Stream
- Ditch
- Wetland Delineation Line
- Wetland
- 100 Year Flood Zone
- 500 Year Flood Zone
- Hydrography
- Town Boundary
- County Boundary
- Proposed HDD Location
- Proposed Pipe Bridge Location
- Roads
- Rail Line
- Contour - 2'

0 100 200
Feet

Transmission Developers Inc.

Champlain Hudson Power Express Project

Champlain Hudson Power Express Inc.

Plan View Map
Terrestrial Route

Sheet 256 of 370

Prepared on 2/27/2012

by: HDR & TRC

DATA SOURCES: ESRI, NYSDOT, FEMA, NYDEC, NWI, TDI, TRC

R:\Projects\GIS_2009\168272_TDI_Hudson\MXD\USACE\Terrestrial_Route_8x11_usace_2012.mxd

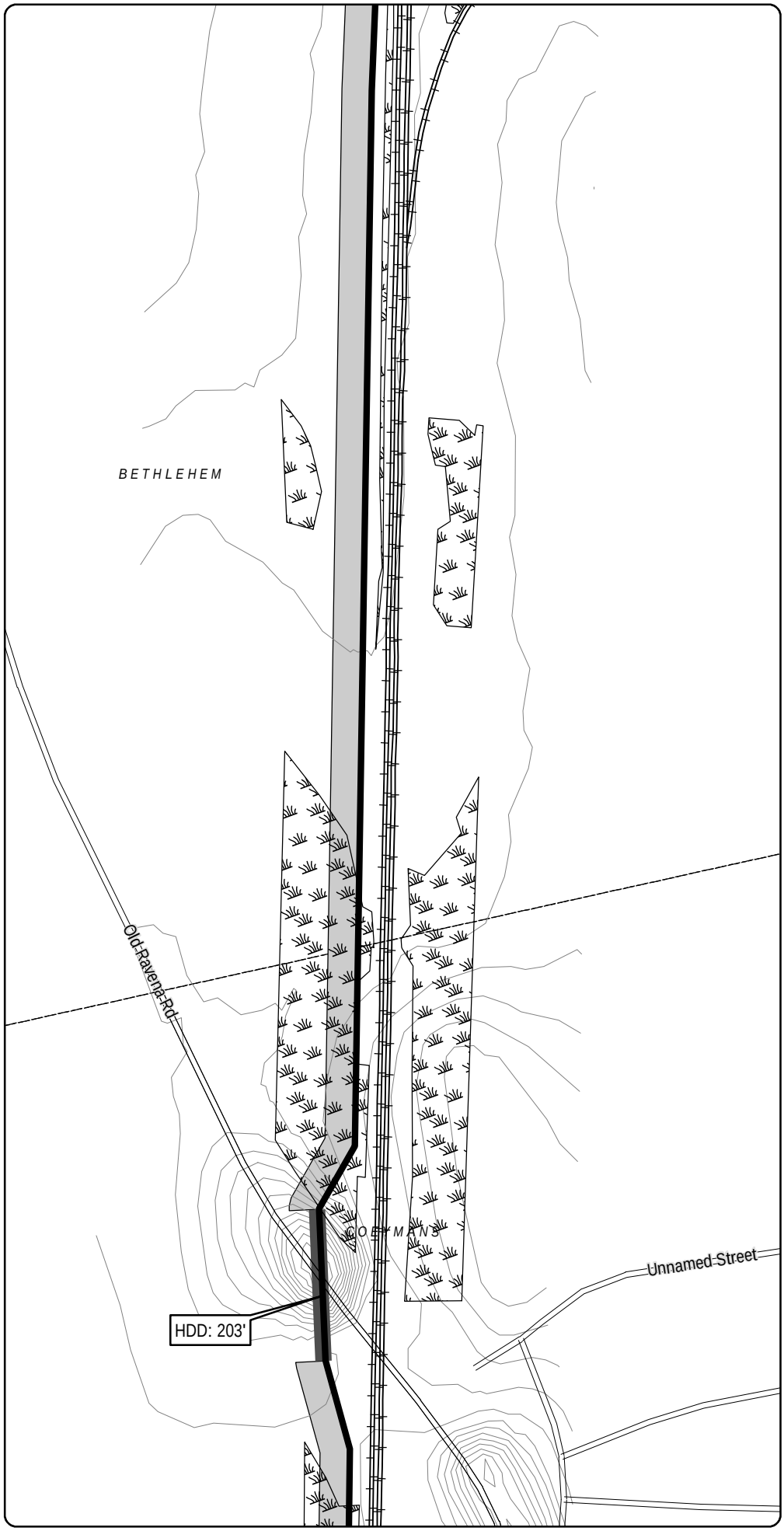

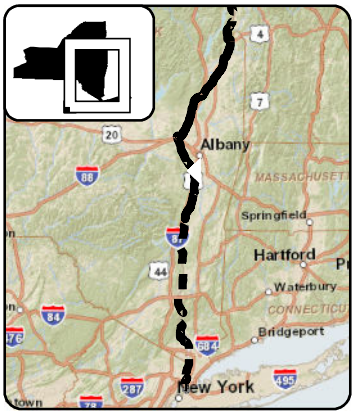

LEGEND

- CHPE Project Milepost
- Proposed CHPE Terrestrial Route HVDC
- Proposed CHPE Submarine Route HVDC
- Proposed CHPE Terrestrial Route HVAC
- Preliminary Construction Corridor
- Perennial Stream Top of Bank
- Intermittent Stream
- Ditch
- Wetland Delineation Line
- Wetland
- 100 Year Flood Zone
- 500 Year Flood Zone
- Hydrography
- Town Boundary
- County Boundary
- Proposed HDD Location
- Proposed Pipe Bridge Location
- Roads
- Rail Line
- Contour - 2'

0 100 200
Feet

Transmission Developers Inc.

Champlain Hudson Power Express Project

Champlain Hudson Power Express Inc.

Plan View Map
Terrestrial Route

Sheet 257 of 370

Prepared on 2/27/2012

by: HDR & TRC

DATA SOURCES: ESRI, NYSDOT, FEMA, NYDEC, NWI, TDI, TRC

R:\Projects\GIS_2009\168272_TDI_Hudson\MXD\USACE\Terrestrial_Route_8x11_usace_2012.mxd

Sheet 257

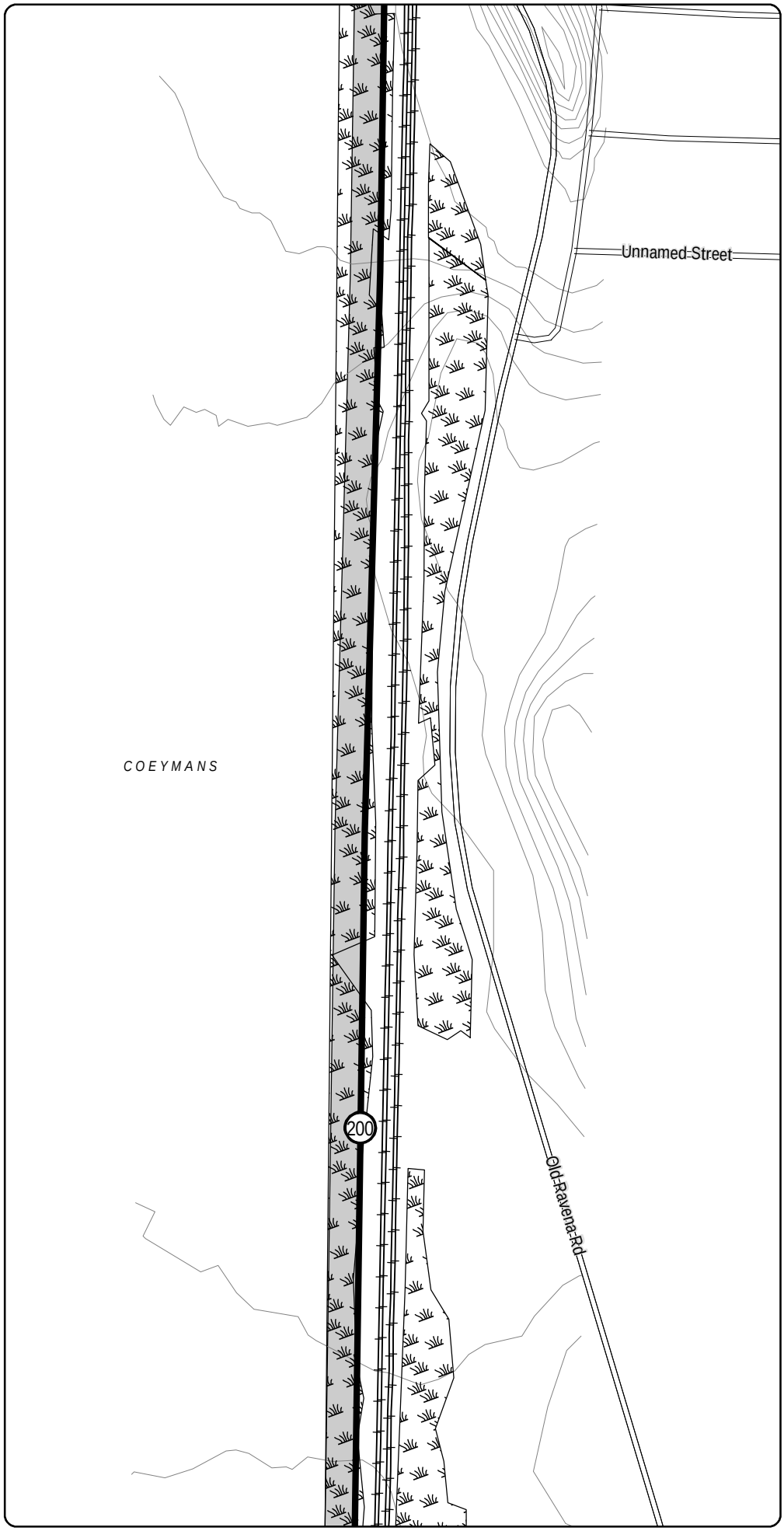

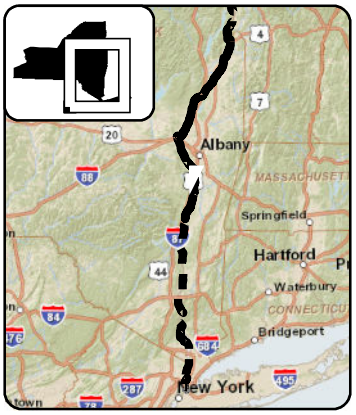

LEGEND

- CHPE Project Milepost
- Proposed CHPE Terrestrial Route HVDC
- Proposed CHPE Submarine Route HVDC
- Proposed CHPE Terrestrial Route HVAC
- Preliminary Construction Corridor
- Perennial Stream Top of Bank
- Intermittent Stream
- Ditch
- Wetland Delineation Line
- Wetland
- 100 Year Flood Zone
- 500 Year Flood Zone
- Hydrography
- Town Boundary
- County Boundary
- Proposed HDD Location
- Proposed Pipe Bridge Location
- Roads
- Rail Line
- Contour - 2'

N

0 100 200

Feet

Transmission Developers Inc.

Champlain Hudson Power Express Project

Champlain Hudson Power Express Inc.

Plan View Map

Terrestrial Route

Sheet 258 of 370

Prepared on 2/27/2012

by: HDR & TRC

DATA SOURCES: ESRI, NYSDOT, FEMA, NYDEC, NWI, TDI, TRC

Sheet 259

R:\Projects\GIS_2009\168272_TDI_Hudson\MXD\USACE\Terrestrial_Route_8x11_usace_2012.mxd

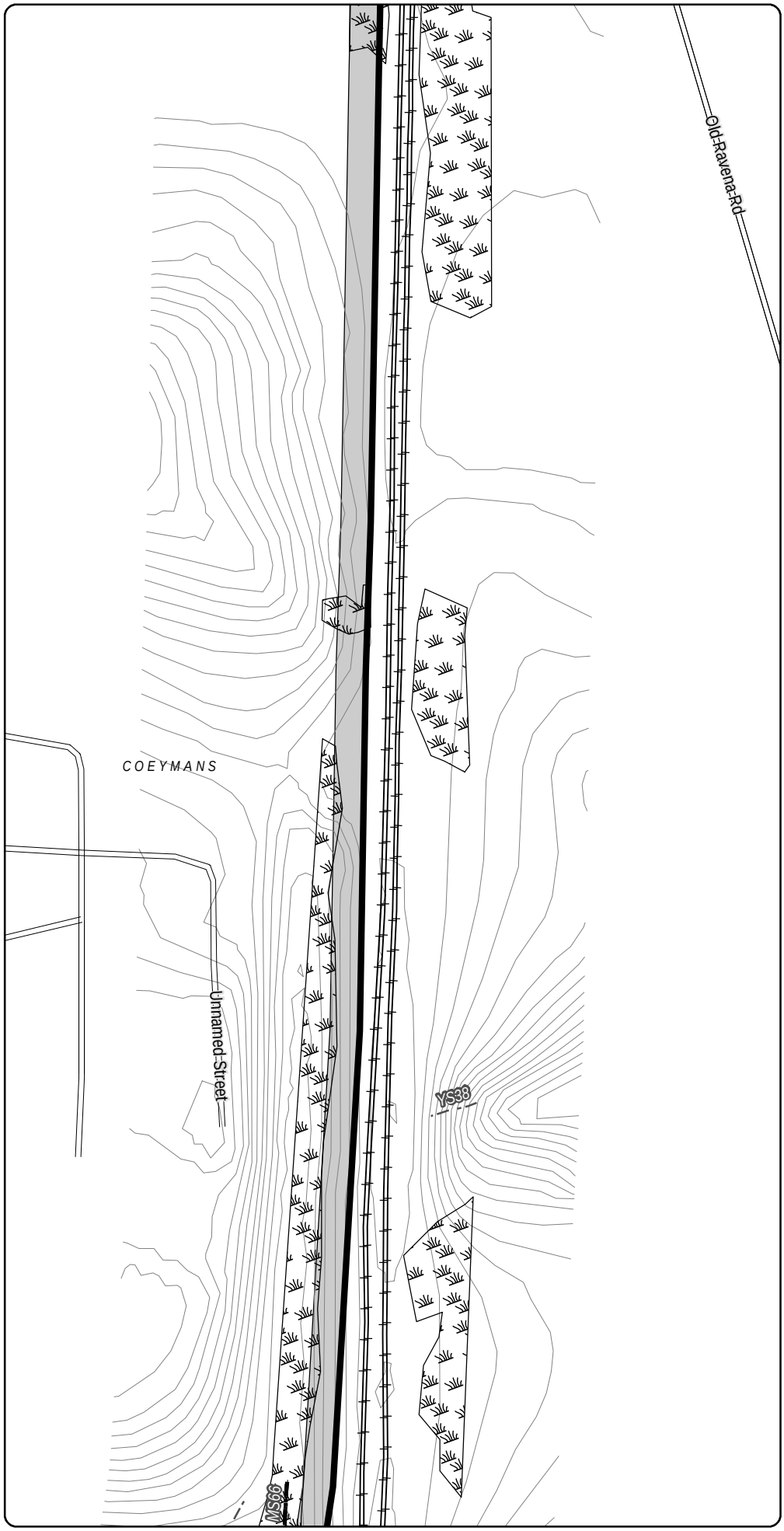

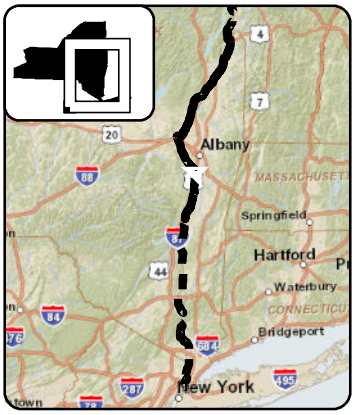

LEGEND

- CHPE Project Milepost
- Proposed CHPE Terrestrial Route HVDC
- Proposed CHPE Submarine Route HVDC
- Proposed CHPE Terrestrial Route HVAC
- Preliminary Construction Corridor
- Perennial Stream Top of Bank
- Intermittent Stream
- Ditch
- Wetland Delineation Line
- Wetland
- 100 Year Flood Zone
- 500 Year Flood Zone
- Hydrography
- Town Boundary
- County Boundary
- Proposed HDD Location
- Proposed Pipe Bridge Location
- Roads
- Rail Line
- Contour - 2'

N

0 100 200

Feet

Transmission Developers Inc.

Champlain Hudson Power Express Project

Champlain Hudson Power Express Inc.

Plan View Map

Terrestrial Route

Sheet 259 of 370

Prepared on 2/27/2012

by: HDR & TRC

DATA SOURCES: ESRI, NYSDOT, FEMA, NYDEC, NWI, TDI, TRC

R:\Projects\GIS_2009\168272_TDI_Hudson\MXD\USACE\Terrestrial_Route_8x11_usace_2012.mxd

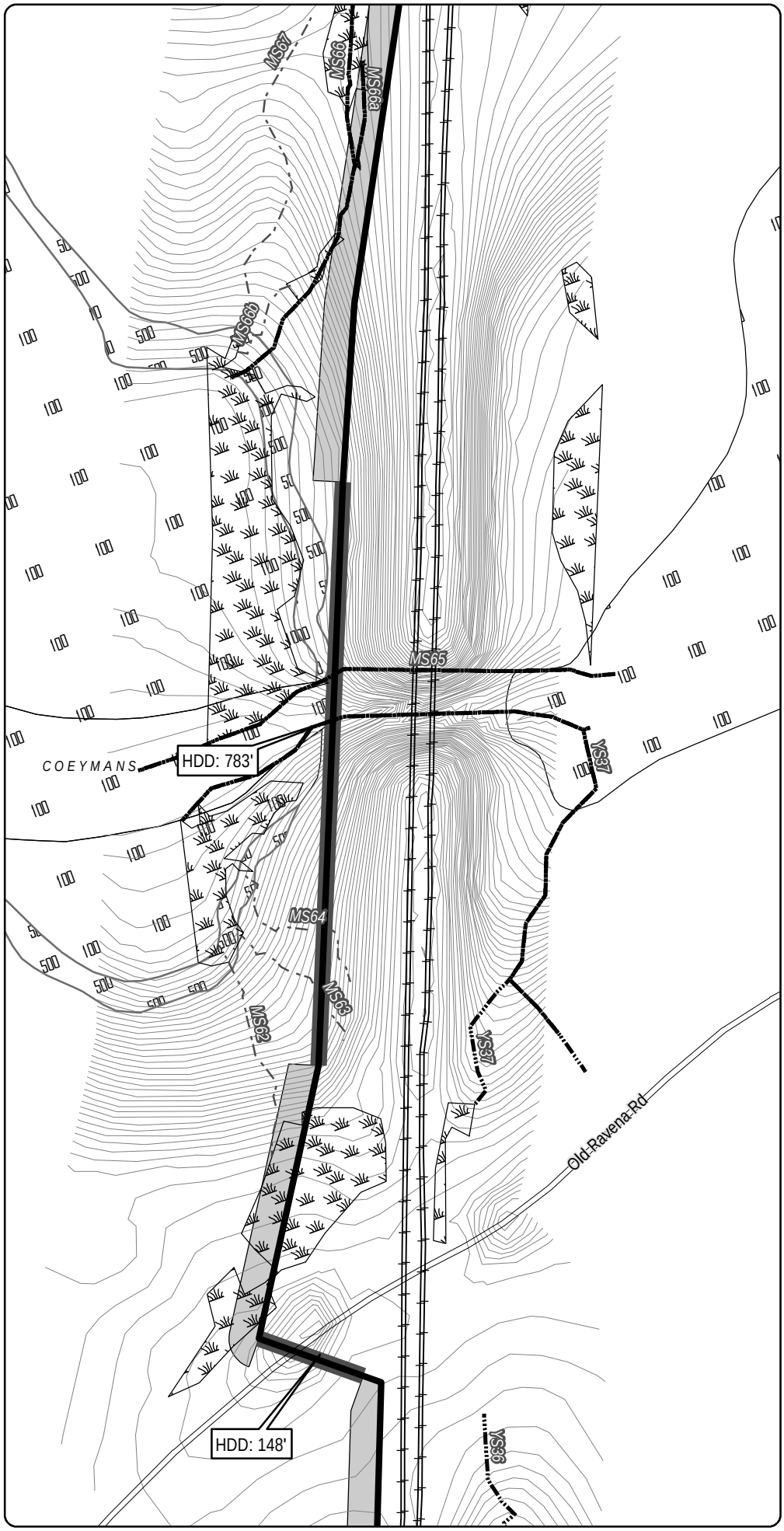

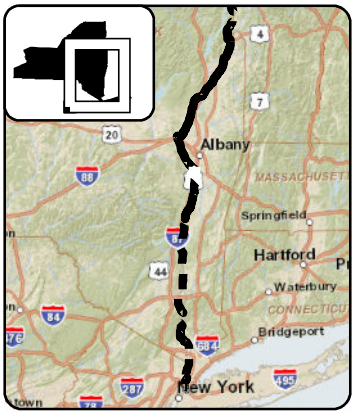

LEGEND

- CHPE Project Milepost
- Proposed CHPE Terrestrial Route HVDC
- Proposed CHPE Submarine Route HVDC
- Proposed CHPE Terrestrial Route HVAC
- Preliminary Construction Corridor
- Perennial Stream Top of Bank
- Intermittent Stream
- Ditch
- Wetland Delineation Line
- Wetland
- 100 Year Flood Zone
- 500 Year Flood Zone
- Hydrography
- Town Boundary
- County Boundary
- Proposed HDD Location
- Proposed Pipe Bridge Location
- Roads
- Rail Line
- Contour - 2'

0 100 200
Feet

Transmission Developers Inc.

Champlain Hudson Power Express Project

Champlain Hudson Power Express Inc.

Plan View Map
Terrestrial Route

Sheet 260 of 370

Prepared on 2/27/2012

by: HDR & TRC

DATA SOURCES: ESRI, NYSDOT, FEMA, NYDEC, NWI, TDI, TRC

R:\Projects\GIS_2009\168272_TDI_Hudson\MXD\USACE\Terrestrial_Route_8x11_usace_2012.mxd

Sheet 260

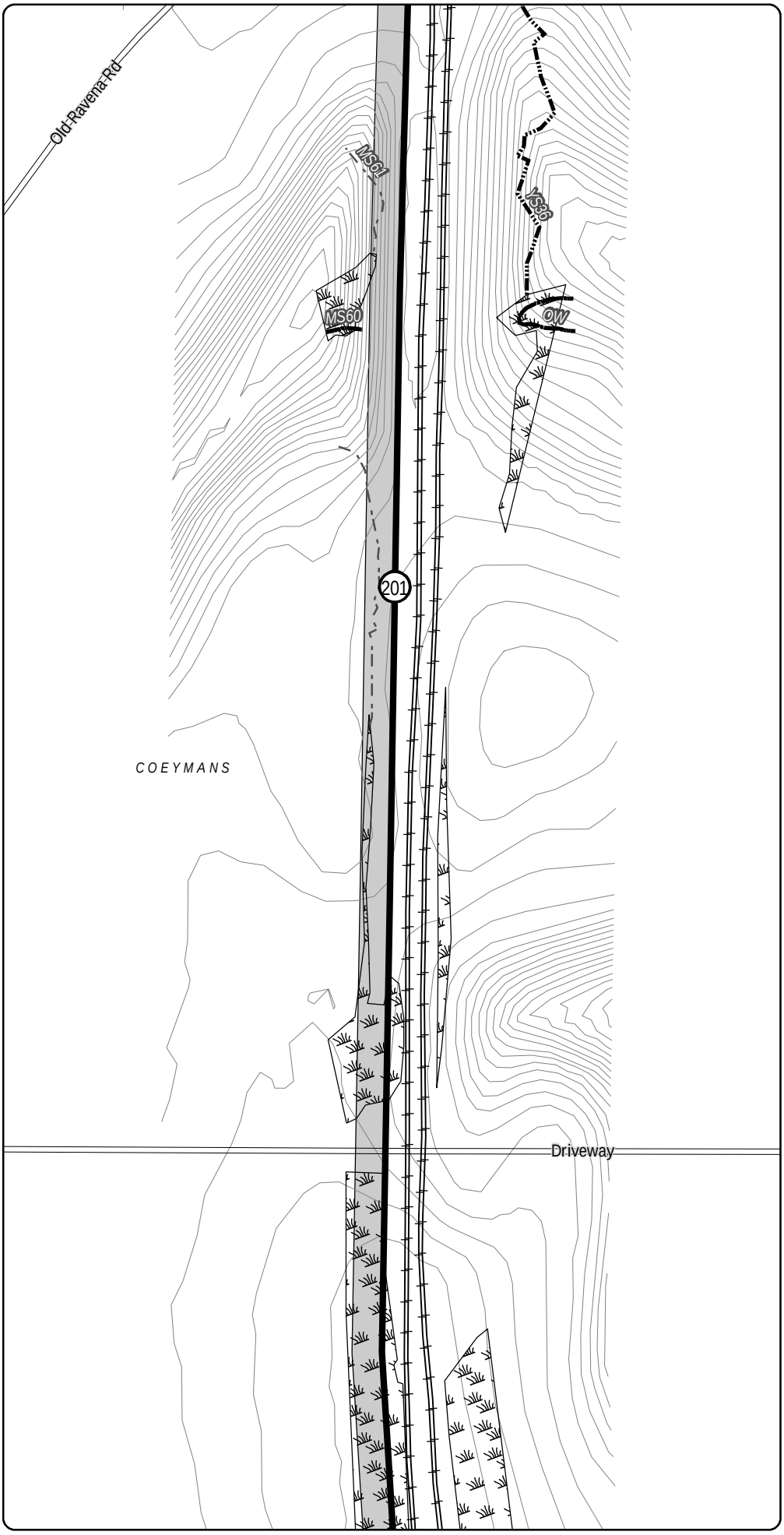

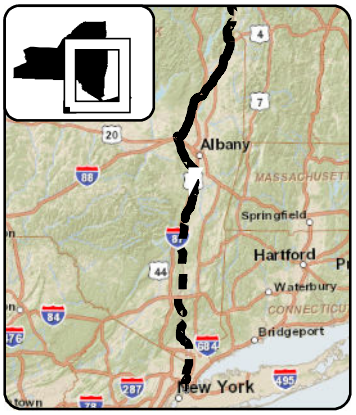

LEGEND

- CHPE Project Milepost
- Proposed CHPE Terrestrial Route HVDC
- Proposed CHPE Submarine Route HVDC
- Proposed CHPE Terrestrial Route HVAC
- Preliminary Construction Corridor
- Perennial Stream Top of Bank
- Intermittent Stream
- Ditch
- Wetland Delineation Line
- Wetland
- 100 Year Flood Zone
- 500 Year Flood Zone
- Hydrography
- Town Boundary
- County Boundary
- Proposed HDD Location
- Proposed Pipe Bridge Location
- Roads
- Rail Line
- Contour - 2'

N

0 100 200

Feet

Transmission Developers Inc.

Champlain Hudson Power Express Project

Champlain Hudson Power Express Inc.

Plan View Map

Terrestrial Route

Sheet 261 of 370

Prepared on 2/27/2012

by: HDR & TRC

DATA SOURCES: ESRI, NYSDOT, FEMA, NYDEC, NWI, TDI, TRC

Sheet 262

R:\Projects\GIS_2009\168272_TDI_Hudson\MXD\USACE\Terrestrial_Route_8x11_usace_2012.mxd

Sheet 261

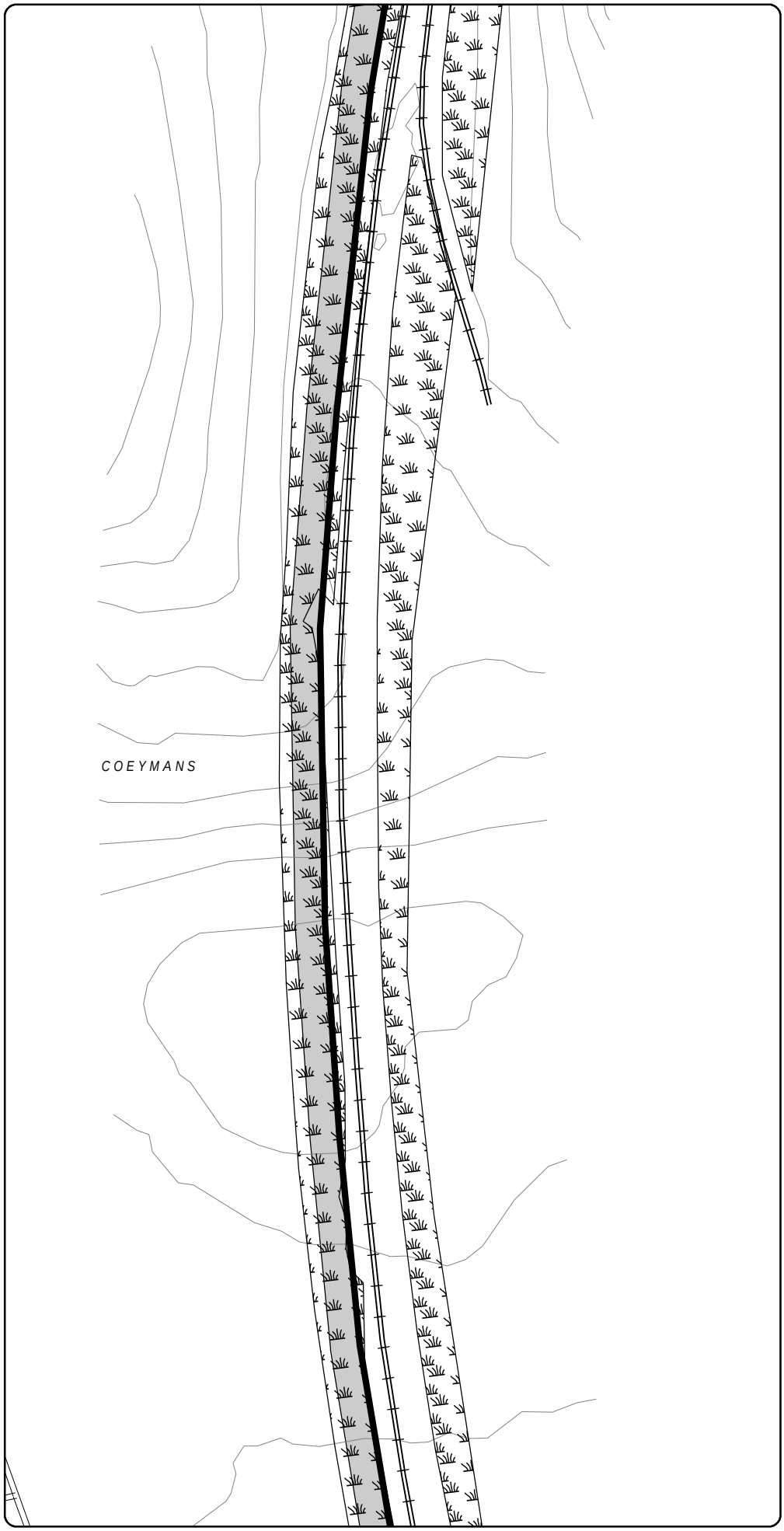

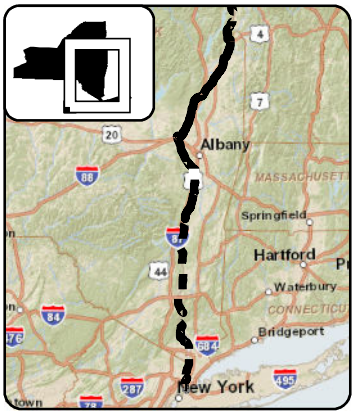

LEGEND

- CHPE Project Milepost
- Proposed CHPE Terrestrial Route HVDC
- Proposed CHPE Submarine Route HVDC
- Proposed CHPE Terrestrial Route HVAC
- Preliminary Construction Corridor
- Perennial Stream Top of Bank
- Intermittent Stream
- Ditch
- Wetland Delineation Line
- Wetland
- 100 Year Flood Zone
- 500 Year Flood Zone
- Hydrography
- Town Boundary
- County Boundary
- Proposed HDD Location
- Proposed Pipe Bridge Location
- Roads
- Rail Line
- Contour - 2'

N

0 100 200

Feet

Transmission Developers Inc.

Champlain Hudson Power Express Project

Champlain Hudson Power Express Inc.

Plan View Map

Terrestrial Route

Sheet 262 of 370

Prepared on 2/27/2012

by: HDR & TRC

DATA SOURCES: ESRI, NYSDOT, FEMA, NYDEC, NWI, TDI, TRC

Sheet 263

R:\Projects\GIS_2009\168272_TDI_Hudson\MXD\USACE\Terrestrial_Route_8x11_usace_2012.mxd

Sheet 262

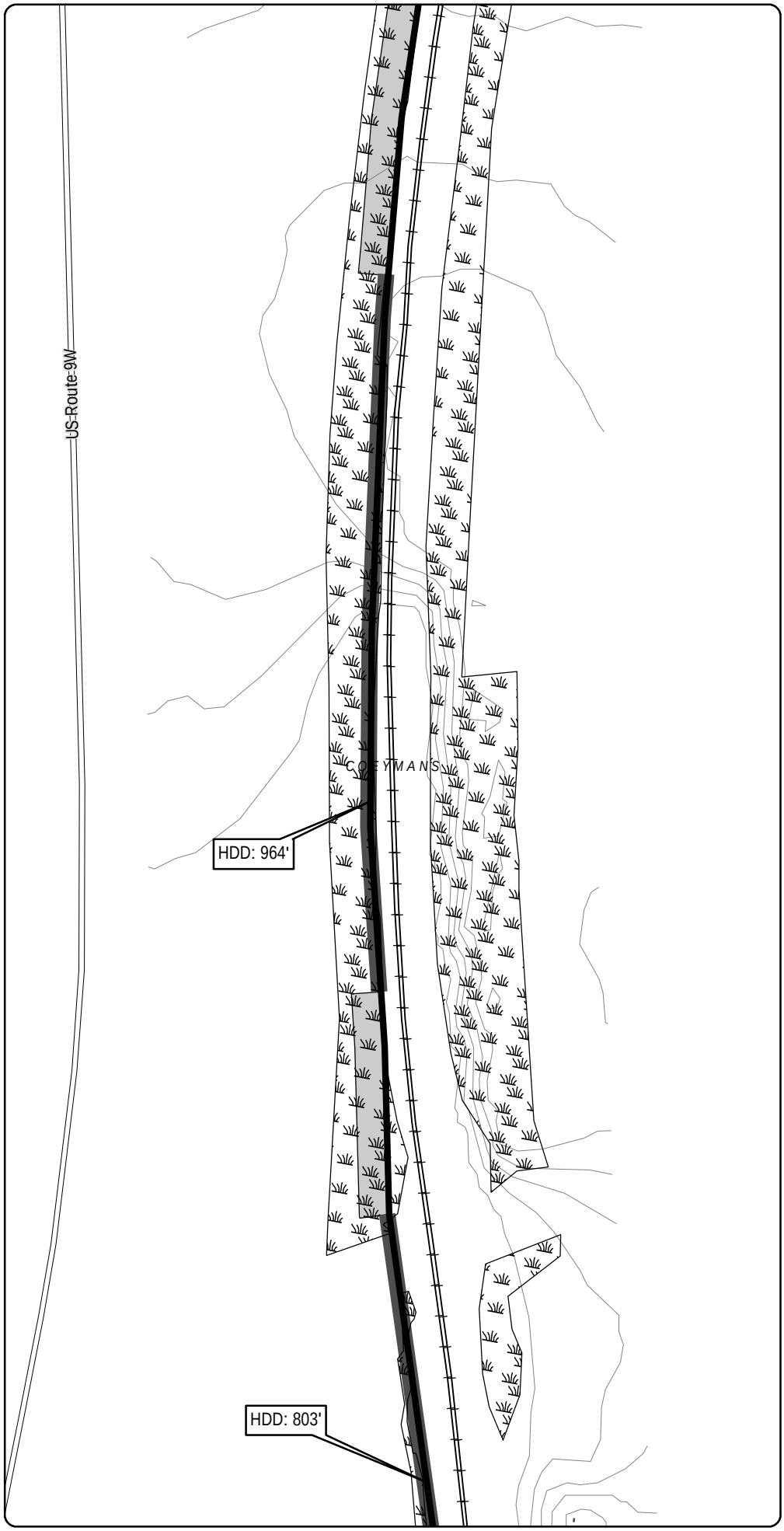

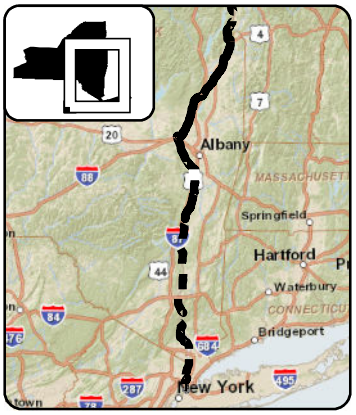

LEGEND

- CHPE Project Milepost
- Proposed CHPE Terrestrial Route HVDC
- Proposed CHPE Submarine Route HVDC
- Proposed CHPE Terrestrial Route HVAC
- Preliminary Construction Corridor
- Perennial Stream Top of Bank
- Intermittent Stream
- Ditch
- Wetland Delineation Line
- Wetland
- 100 Year Flood Zone
- 500 Year Flood Zone
- Hydrography
- Town Boundary
- County Boundary
- Proposed HDD Location
- Proposed Pipe Bridge Location
- Roads
- Rail Line
- Contour - 2'

N

0 100 200

Feet

Transmission Developers Inc.

Champlain Hudson Power Express Project

Champlain Hudson Power Express Inc.

Plan View Map

Terrestrial Route

Sheet 263 of 370

Prepared on 2/27/2012

by: HDR & TRC

R:\Projects\GIS_2009\168272_TDI_Hudson\MXD\USACE\Terrestrial_Route_8x11_usace_2012.mxd

DATA SOURCES: ESRI, NYSDOT, FEMA, NYDEC, NWI, TDI, TRC

Sheet 264

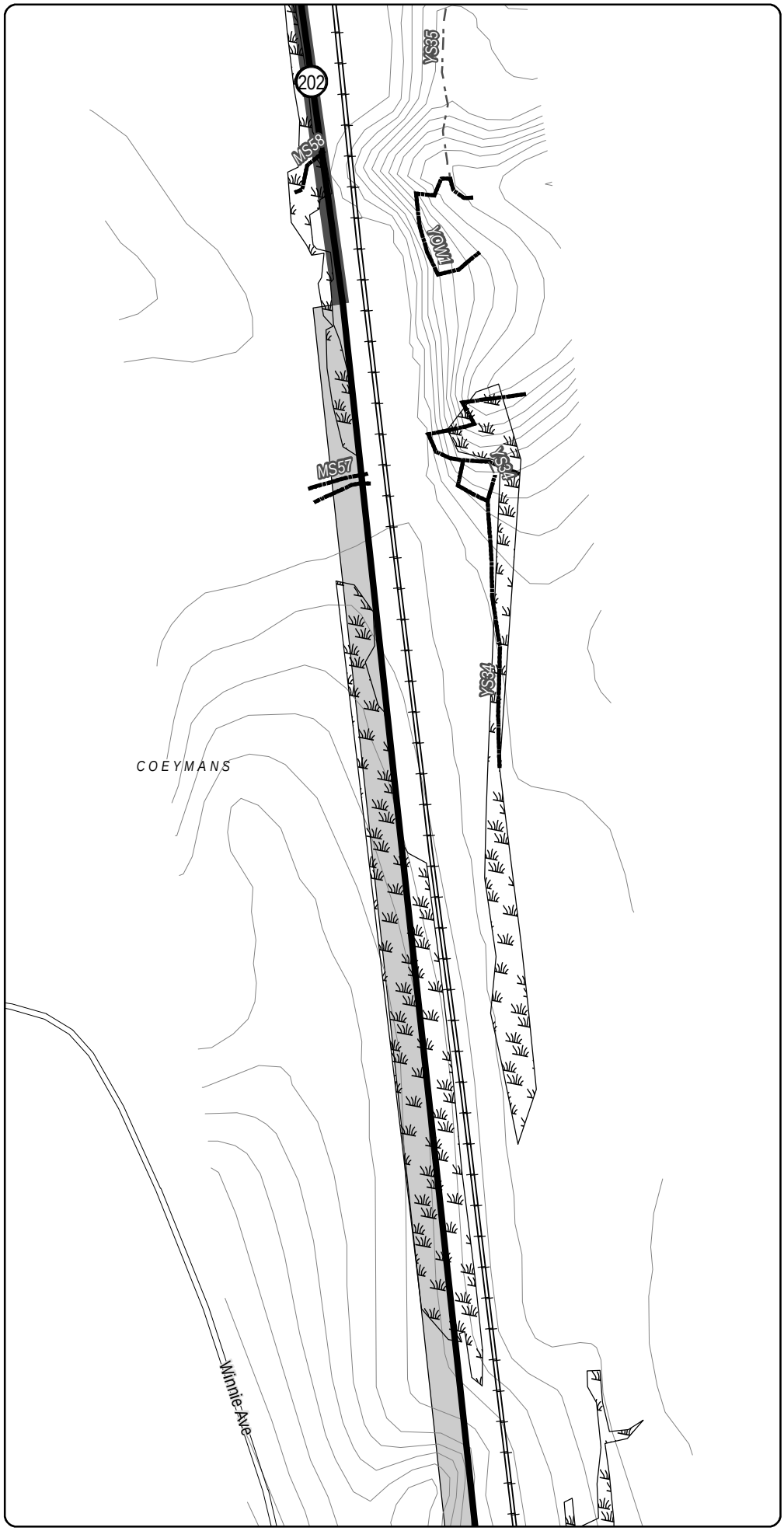

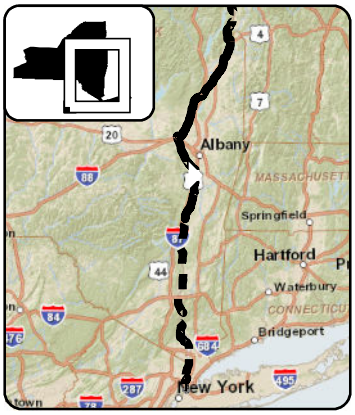

LEGEND

- CHPE Project Milepost
- Proposed CHPE Terrestrial Route HVDC
- Proposed CHPE Submarine Route HVDC
- Proposed CHPE Terrestrial Route HVAC
- Preliminary Construction Corridor
- Perennial Stream Top of Bank
- Intermittent Stream
- Ditch
- Wetland Delineation Line
- Wetland
- 100 Year Flood Zone
- 500 Year Flood Zone
- Hydrography
- Town Boundary
- County Boundary
- Proposed HDD Location
- Proposed Pipe Bridge Location
- Roads
- Rail Line
- Contour - 2'

0 100 200
Feet

Transmission Developers Inc.

Champlain Hudson Power Express Project

Champlain Hudson Power Express Inc.

Plan View Map

Terrestrial Route

Sheet 264 of 370

Prepared on 2/27/2012

by: HDR & TRC

DATA SOURCES: ESRI, NYSDOT, FEMA, NYDEC, NWI, TDI, TRC

R:\Projects\GIS_2009\168272_TDI_Hudson\MXD\USACE\Terrestrial_Route_8x11_usace_2012.mxd

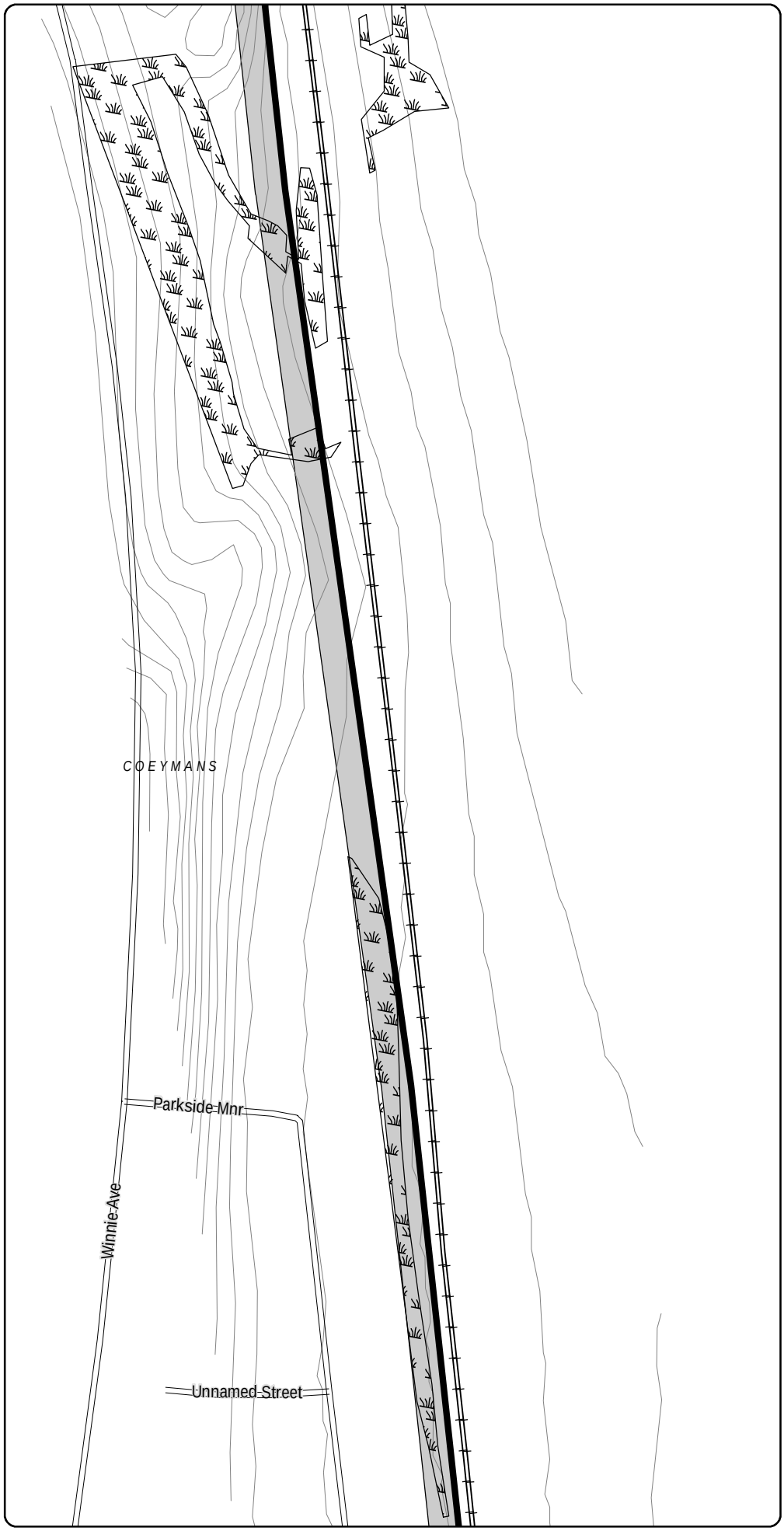

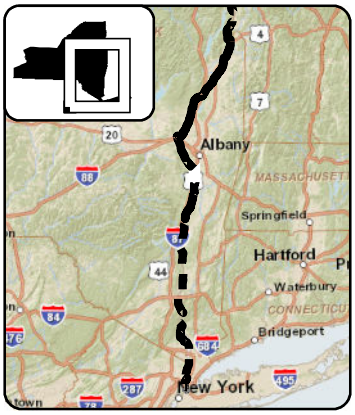

LEGEND

- CHPE Project Milepost
- Proposed CHPE Terrestrial Route HVDC
- Proposed CHPE Submarine Route HVDC
- Proposed CHPE Terrestrial Route HVAC
- Preliminary Construction Corridor
- Perennial Stream Top of Bank
- Intermittent Stream
- Ditch
- Wetland Delineation Line
- Wetland
- 100 Year Flood Zone
- 500 Year Flood Zone
- Hydrography
- Town Boundary
- County Boundary
- Proposed HDD Location
- Proposed Pipe Bridge Location
- Roads
- Rail Line
- Contour - 2'

0 100 200
Feet

Transmission Developers Inc.

Champlain Hudson Power Express Project

Champlain Hudson Power Express Inc.

Plan View Map

Terrestrial Route

Sheet 265 of 370

Prepared on 2/27/2012

by: HDR & TRC

DATA SOURCES: ESRI, NYSDOT, FEMA, NYDEC, NWI, TDI, TRC

R:\Projects\GIS_2009\168272_TDI_Hudson\MXD\USACE\Terrestrial_Route_8x11_usace_2012.mxd

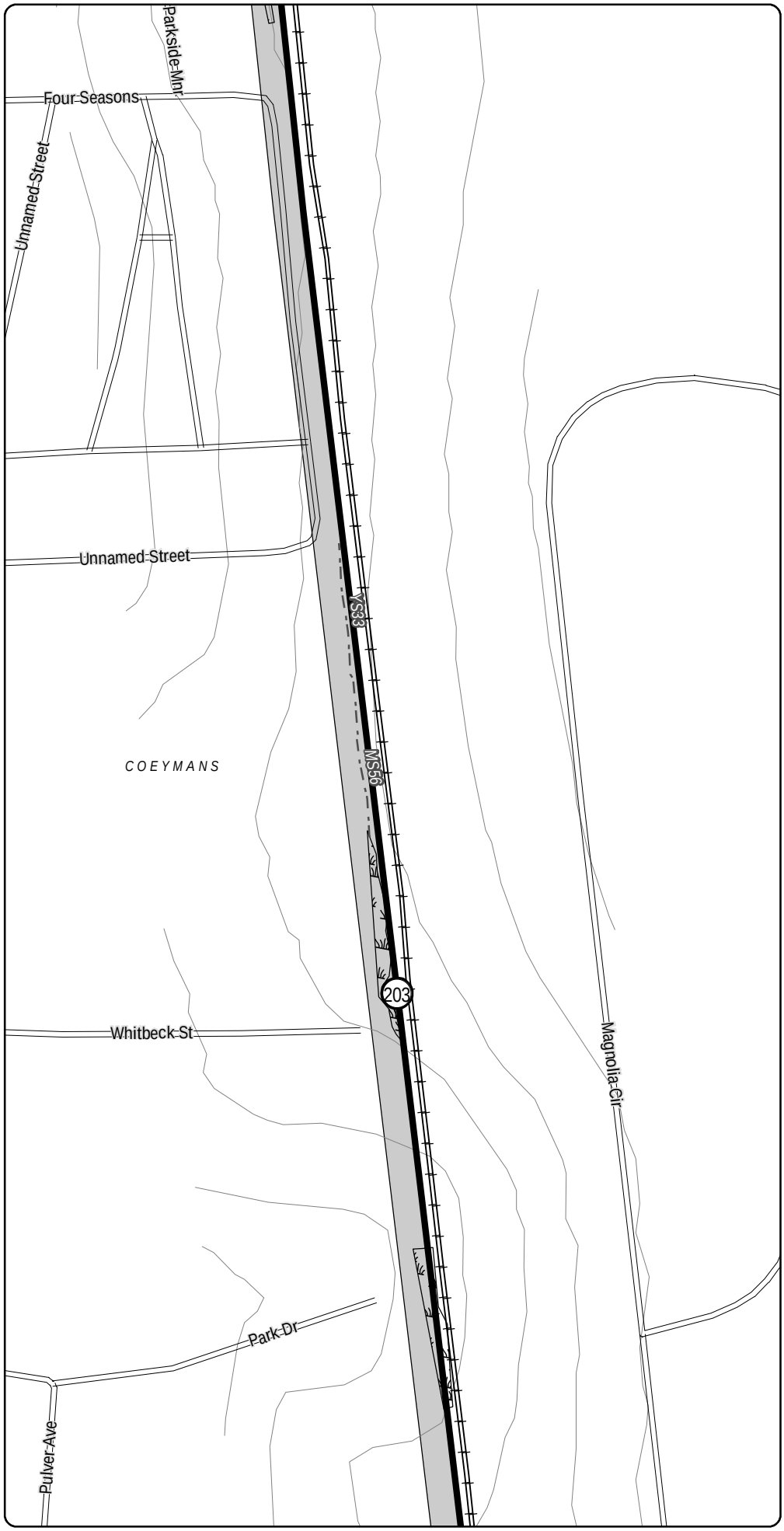

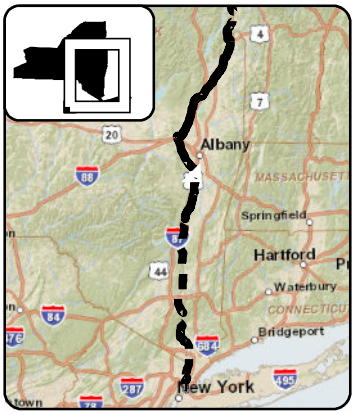

LEGEND

- CHPE Project Milepost
- Proposed CHPE Terrestrial Route HVDC
- Proposed CHPE Submarine Route HVDC
- Proposed CHPE Terrestrial Route HVAC
- Preliminary Construction Corridor
- Perennial Stream Top of Bank
- Intermittent Stream
- Ditch
- Wetland Delineation Line
- Wetland
- 100 Year Flood Zone
- 500 Year Flood Zone
- Hydrography
- Town Boundary
- County Boundary
- Proposed HDD Location
- Proposed Pipe Bridge Location
- Roads
- Rail Line
- Contour - 2'

0 100 200
Feet

Transmission Developers Inc.

Champlain Hudson Power Express Project

Champlain Hudson Power Express Inc.

Plan View Map
Terrestrial Route

Sheet 266 of 370

Prepared on 2/27/2012

by: HDR & TRC

R:\Projects\GIS_2009\168272_TDI_Hudson\MXD\USACE\Terrestrial_Route_8x11_usace_2012.mxd

DATA SOURCES: ESRI, NYSDOT, FEMA, NYDEC, NWI, TDI, TRC

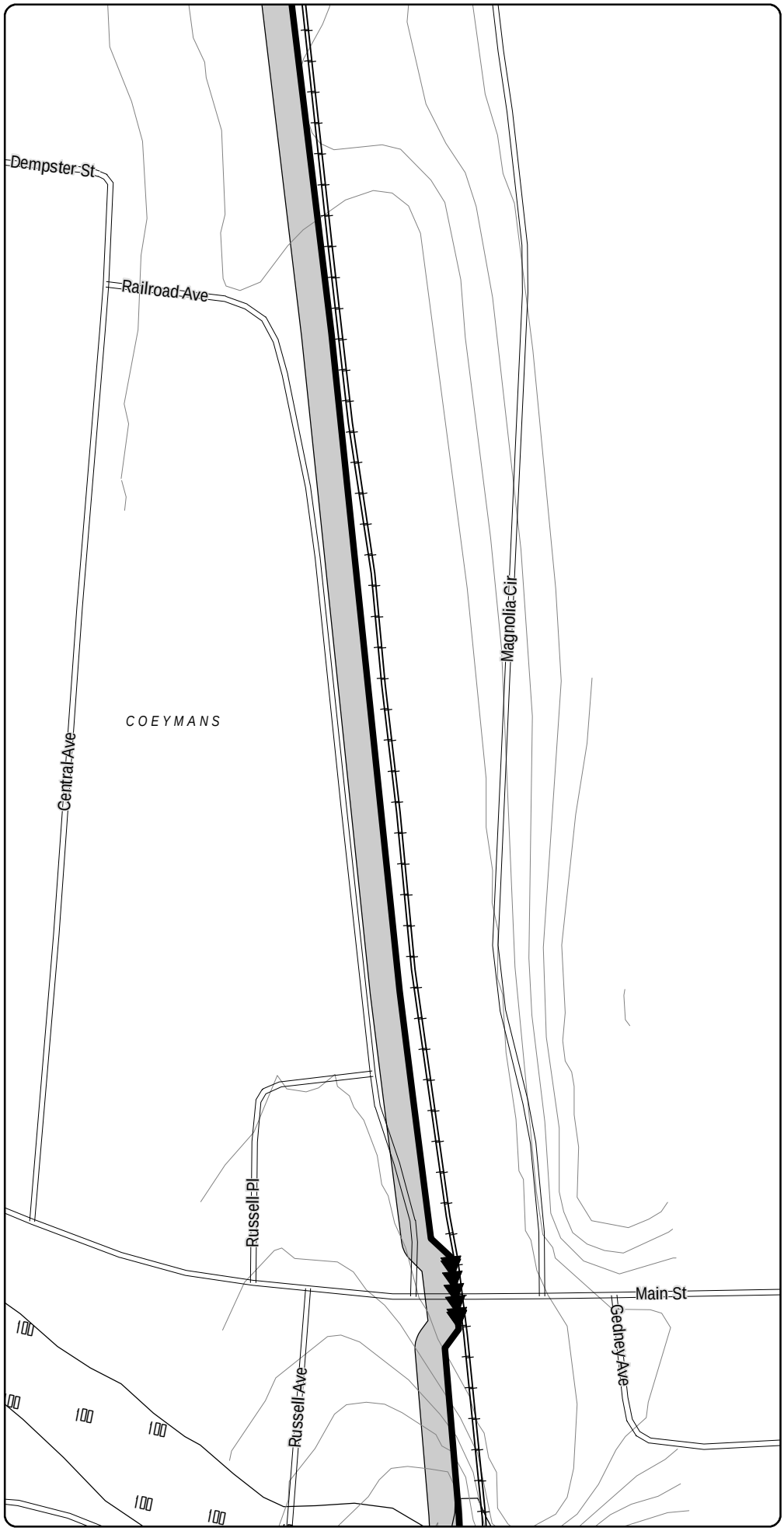

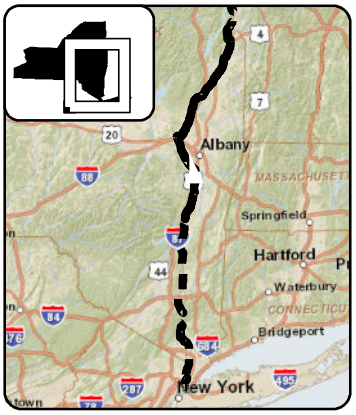

LEGEND

- CHPE Project Milepost
- Proposed CHPE Terrestrial Route HVDC
- Proposed CHPE Submarine Route HVDC
- Proposed CHPE Terrestrial Route HVAC
- Preliminary Construction Corridor
- Perennial Stream Top of Bank
- Intermittent Stream
- Ditch
- Wetland Delineation Line
- Wetland
- 100 Year Flood Zone
- 500 Year Flood Zone
- Hydrography
- Town Boundary
- County Boundary
- Proposed HDD Location
- Proposed Pipe Bridge Location
- Roads
- Rail Line
- Contour - 2'

0 100 200
Feet

Transmission Developers Inc.

Champlain Hudson Power Express Project

Champlain Hudson Power Express Inc.

Plan View Map
Terrestrial Route

Sheet 267 of 370

Prepared on 2/27/2012

by: HDR & TRC

DATA SOURCES: ESRI, NYSDOT, FEMA, NYDEC, NWI, TDI, TRC

R:\Projects\GIS_2009\168272_TDI_Hudson\MXD\USACE\Terrestrial_Route_8x11_usace_2012.mxd

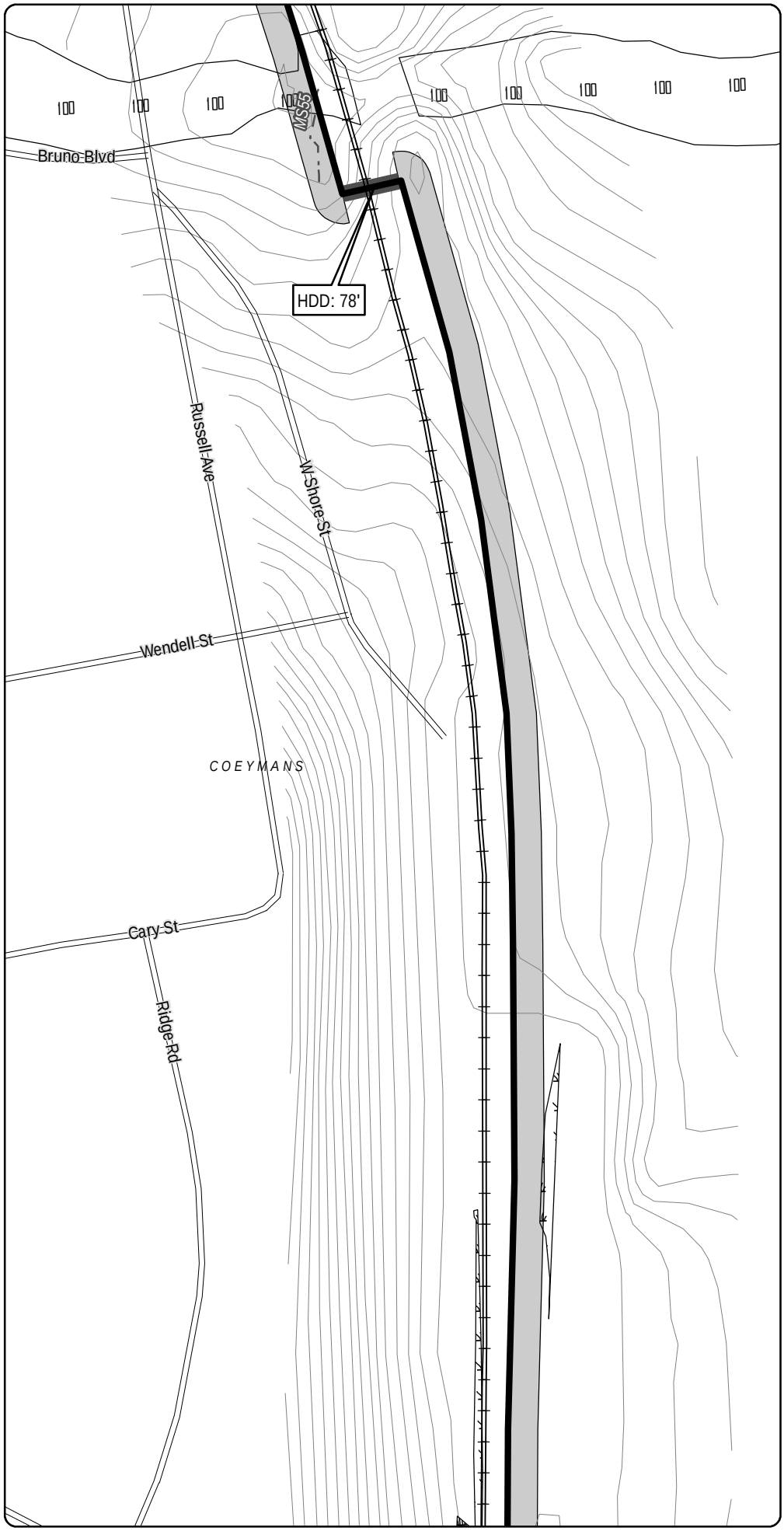

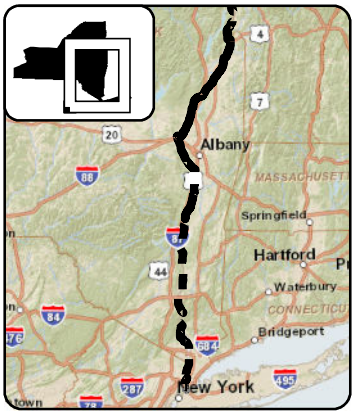

LEGEND

- CHPE Project Milepost
- Proposed CHPE Terrestrial Route HVDC
- Proposed CHPE Submarine Route HVDC
- Proposed CHPE Terrestrial Route HVAC
- Preliminary Construction Corridor
- Perennial Stream Top of Bank
- Intermittent Stream
- Ditch
- Wetland Delineation Line
- Wetland
- 100 Year Flood Zone
- 500 Year Flood Zone
- Hydrography
- Town Boundary
- County Boundary
- Proposed HDD Location
- Proposed Pipe Bridge Location
- Roads
- Rail Line
- Contour - 2'

N

0 100 200

Feet

Transmission Developers Inc.

Champlain Hudson Power Express Project

Champlain Hudson Power Express Inc.

Plan View Map

Terrestrial Route

Sheet 268 of 370

Prepared on 2/27/2012

by: HDR & TRC

R:\Projects\GIS_2009\168272_TDI_Hudson\MXD\USACE\Terrestrial_Route_8x11_usace_2012.mxd

DATA SOURCES: ESRI, NYSDOT, FEMA, NYDEC, NWI, TDI, TRC

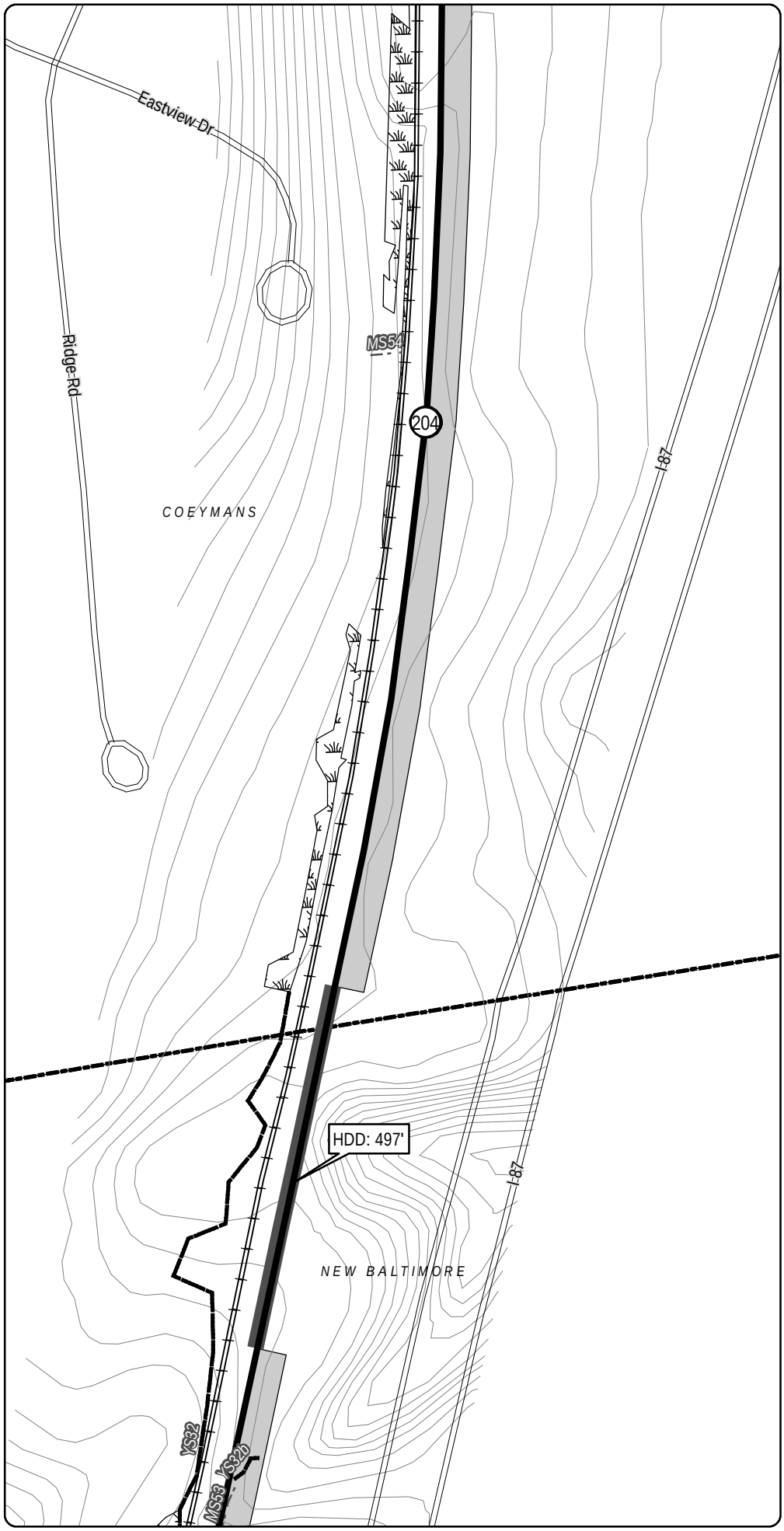

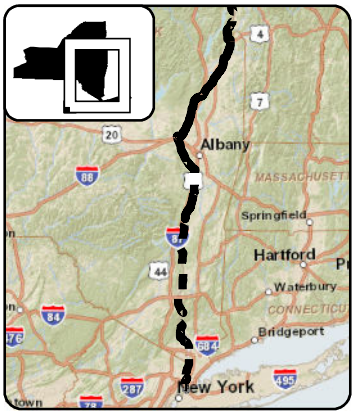

LEGEND

- CHPE Project Milepost
- Proposed CHPE Terrestrial Route HVDC
- Proposed CHPE Submarine Route HVDC
- Proposed CHPE Terrestrial Route HVAC
- Preliminary Construction Corridor
- Perennial Stream Top of Bank
- Intermittent Stream
- Ditch
- Wetland Delineation Line
- Wetland
- 100 Year Flood Zone
- 500 Year Flood Zone
- Hydrography
- Town Boundary
- County Boundary
- Proposed HDD Location
- Proposed Pipe Bridge Location
- Roads
- Rail Line
- Contour - 2'

N

0 100 200

Feet

Transmission Developers Inc.

Champlain Hudson Power Express Project

Champlain Hudson Power Express Inc.

Plan View Map

Terrestrial Route

Sheet 269 of 370

Prepared on 2/27/2012

by: HDR & TRC

DATA SOURCES: ESRI, NYSDOT, FEMA, NYDEC, NWI, TDI, TRC

R:\Projects\GIS_2009\168272_TDI_Hudson\MXD\USACE\Terrestrial_Route_8x11_usace_2012.mxd

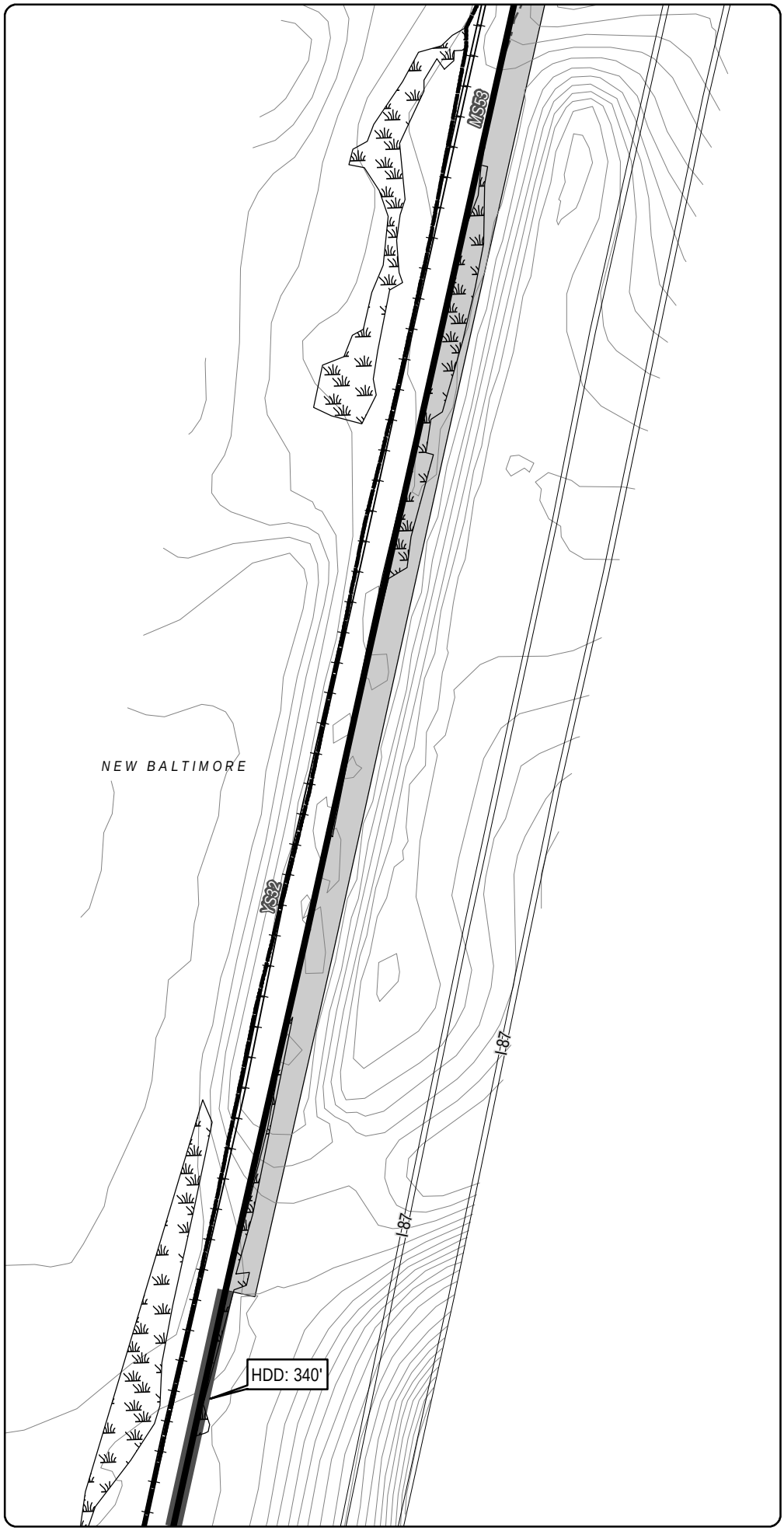

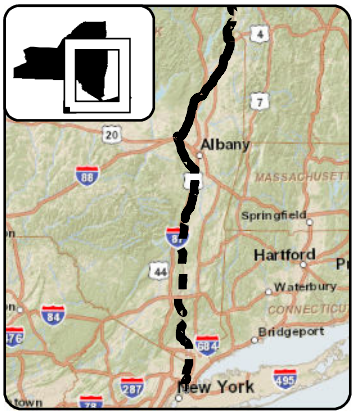

LEGEND

- CHPE Project Milepost
- Proposed CHPE Terrestrial Route HVDC
- Proposed CHPE Submarine Route HVDC
- Proposed CHPE Terrestrial Route HVAC
- Preliminary Construction Corridor
- Perennial Stream Top of Bank
- Intermittent Stream
- Ditch
- Wetland Delineation Line
- Wetland
- 100 Year Flood Zone
- 500 Year Flood Zone
- Hydrography
- Town Boundary
- County Boundary
- Proposed HDD Location
- Proposed Pipe Bridge Location
- Roads
- Rail Line
- Contour - 2'

N

0 100 200

Feet

Transmission Developers Inc.

Champlain Hudson Power Express Project

Champlain Hudson Power Express Inc.

Plan View Map

Terrestrial Route

Sheet 270 of 370

Prepared on 2/27/2012

by: HDR & TRC

DATA SOURCES: ESRI, NYSDOT, FEMA, NYDEC, NWI, TDI, TRC

R:\Projects\GIS_2009\168272_TDI_Hudson\MXD\USACE\Terrestrial_Route_8x11_usace_2012.mxd

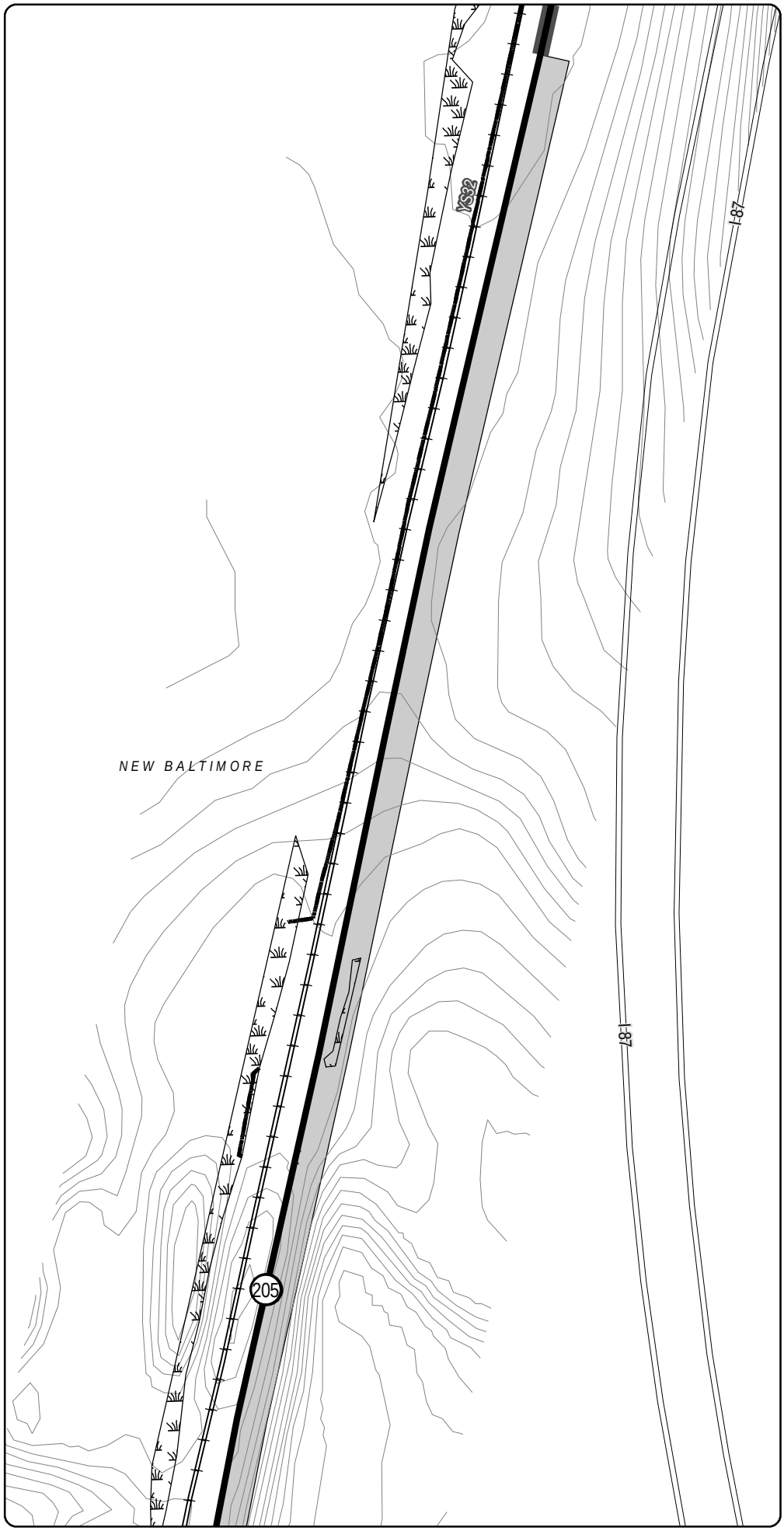

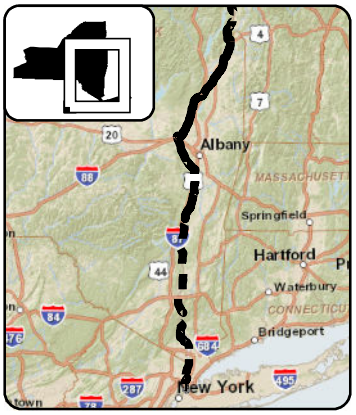

LEGEND

- CHPE Project Milepost
- Proposed CHPE Terrestrial Route HVDC
- Proposed CHPE Submarine Route HVDC
- Proposed CHPE Terrestrial Route HVAC
- Preliminary Construction Corridor
- Perennial Stream Top of Bank
- Intermittent Stream
- Ditch
- Wetland Delineation Line
- Wetland
- 100 Year Flood Zone
- 500 Year Flood Zone
- Hydrography
- Town Boundary
- County Boundary
- Proposed HDD Location
- Proposed Pipe Bridge Location
- Roads
- Rail Line
- Contour - 2'

N

0 100 200

Feet

Transmission Developers Inc.

Champlain Hudson Power Express Project

Champlain Hudson Power Express Inc.

Plan View Map

Terrestrial Route

Sheet 271 of 370

Prepared on 2/27/2012

by: HDR & TRC

DATA SOURCES: ESRI, NYSDOT, FEMA, NYDEC, NWI, TDI, TRC

R:\Projects\GIS_2009\168272_TDI_Hudson\MXD\USACE\Terrestrial_Route_8x11_usace_2012.mxd

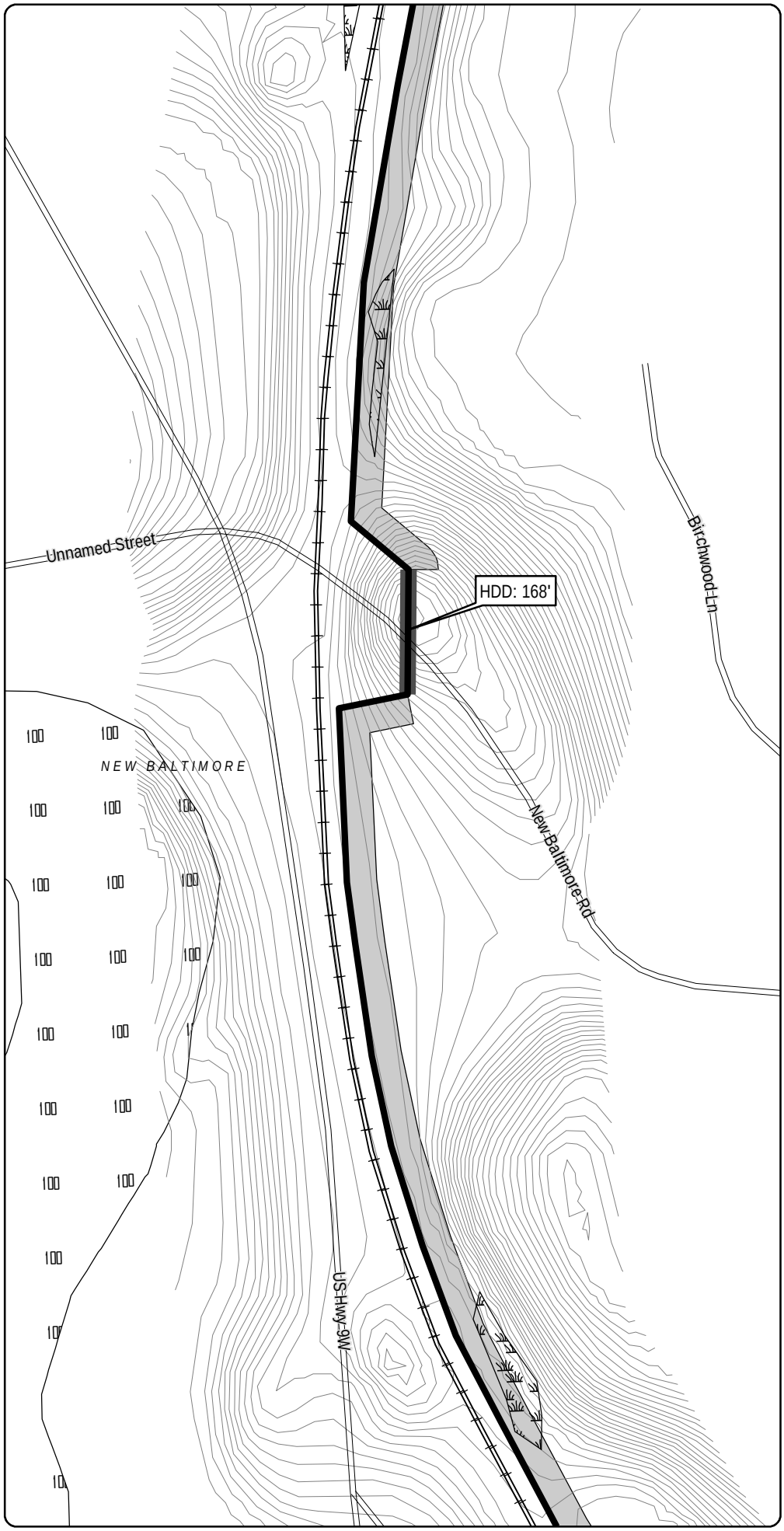

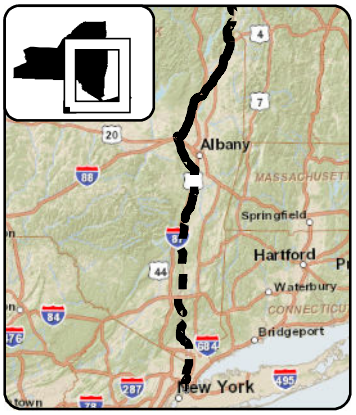

LEGEND

- CHPE Project Milepost
- Proposed CHPE Terrestrial Route HVDC
- Proposed CHPE Submarine Route HVDC
- Proposed CHPE Terrestrial Route HVAC
- Preliminary Construction Corridor
- Perennial Stream Top of Bank
- Intermittent Stream
- Ditch
- Wetland Delineation Line
- Wetland
- 100 Year Flood Zone
- 500 Year Flood Zone
- Hydrography
- Town Boundary
- County Boundary
- Proposed HDD Location
- Proposed Pipe Bridge Location
- Roads
- Rail Line
- Contour - 2'

N

0 100 200

Feet

Transmission Developers Inc.

Champlain Hudson Power Express Project

Champlain Hudson Power Express Inc.

Plan View Map

Terrestrial Route

Sheet 272 of 370

Prepared on 2/27/2012

by: HDR & TRC

R:\Projects\GIS_2009\168272_TDI_Hudson\MXD\USACE\Terrestrial_Route_8x11_usace_2012.mxd

DATA SOURCES: ESRI, NYSDOT, FEMA, NYDEC, NWI, TDI, TRC

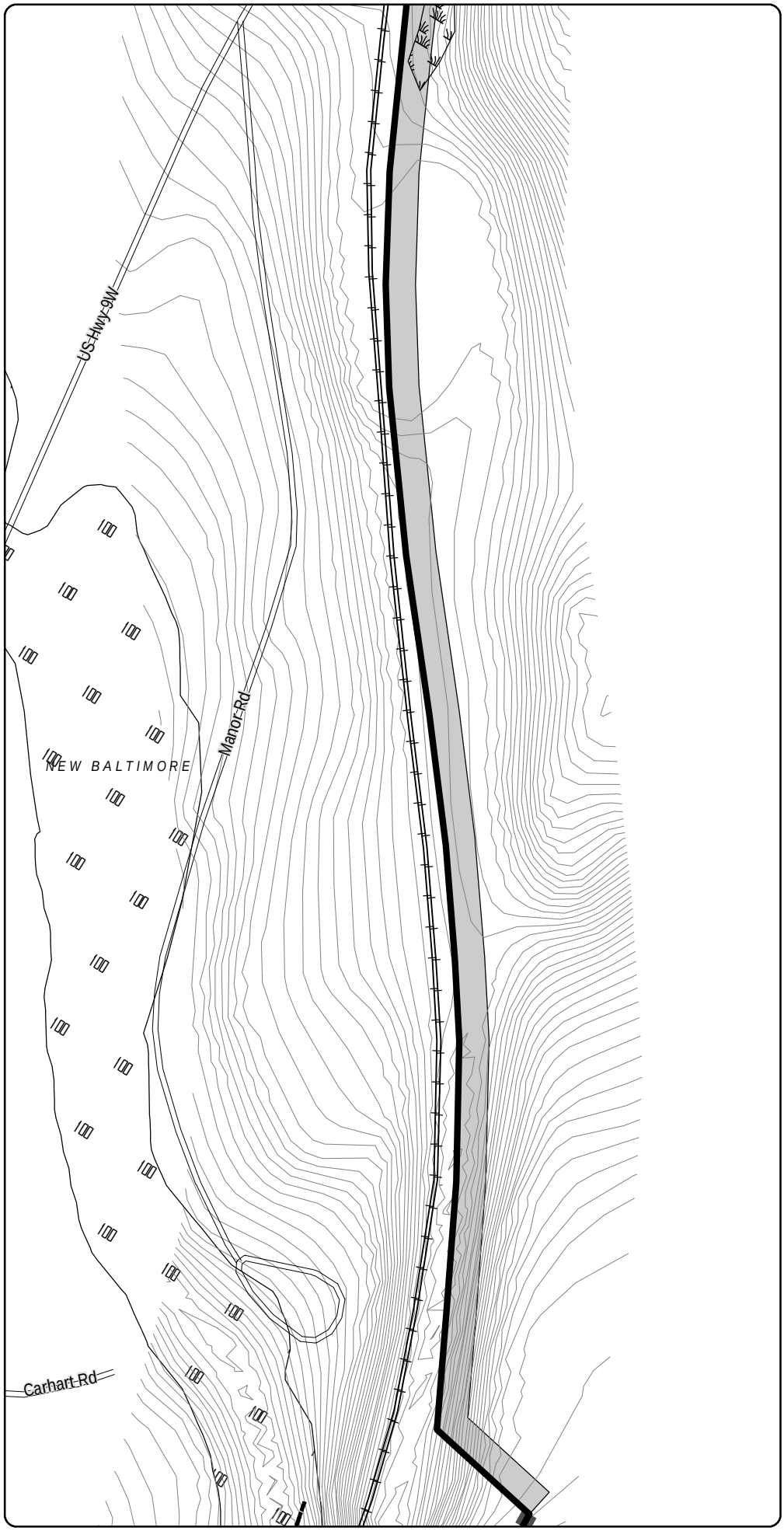

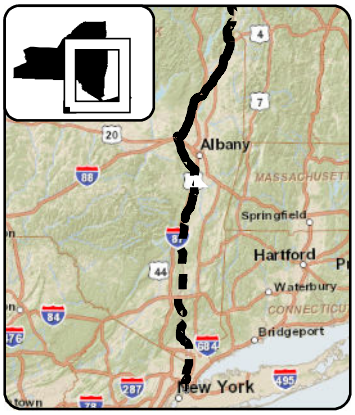

LEGEND

- CHPE Project Milepost
- Proposed CHPE Terrestrial Route HVDC
- Proposed CHPE Submarine Route HVDC
- Proposed CHPE Terrestrial Route HVAC
- Preliminary Construction Corridor
- Perennial Stream Top of Bank
- Intermittent Stream
- Ditch
- Wetland Delineation Line
- Wetland
- 100 Year Flood Zone
- 500 Year Flood Zone
- Hydrography
- Town Boundary
- County Boundary
- Proposed HDD Location
- Proposed Pipe Bridge Location
- Roads
- Rail Line
- Contour - 2'

0 100 200
Feet

Transmission Developers Inc.

Champlain Hudson Power Express Project

Champlain Hudson Power Express Inc.

Plan View Map

Terrestrial Route

Sheet 273 of 370

Prepared on 2/27/2012

by: HDR & TRC

DATA SOURCES: ESRI, NYSDOT, FEMA, NYDEC, NWI, TDI, TRC

R:\Projects\GIS_2009\168272_TDI_Hudson\MXD\USACE\Terrestrial_Route_8x11_usace_2012.mxd

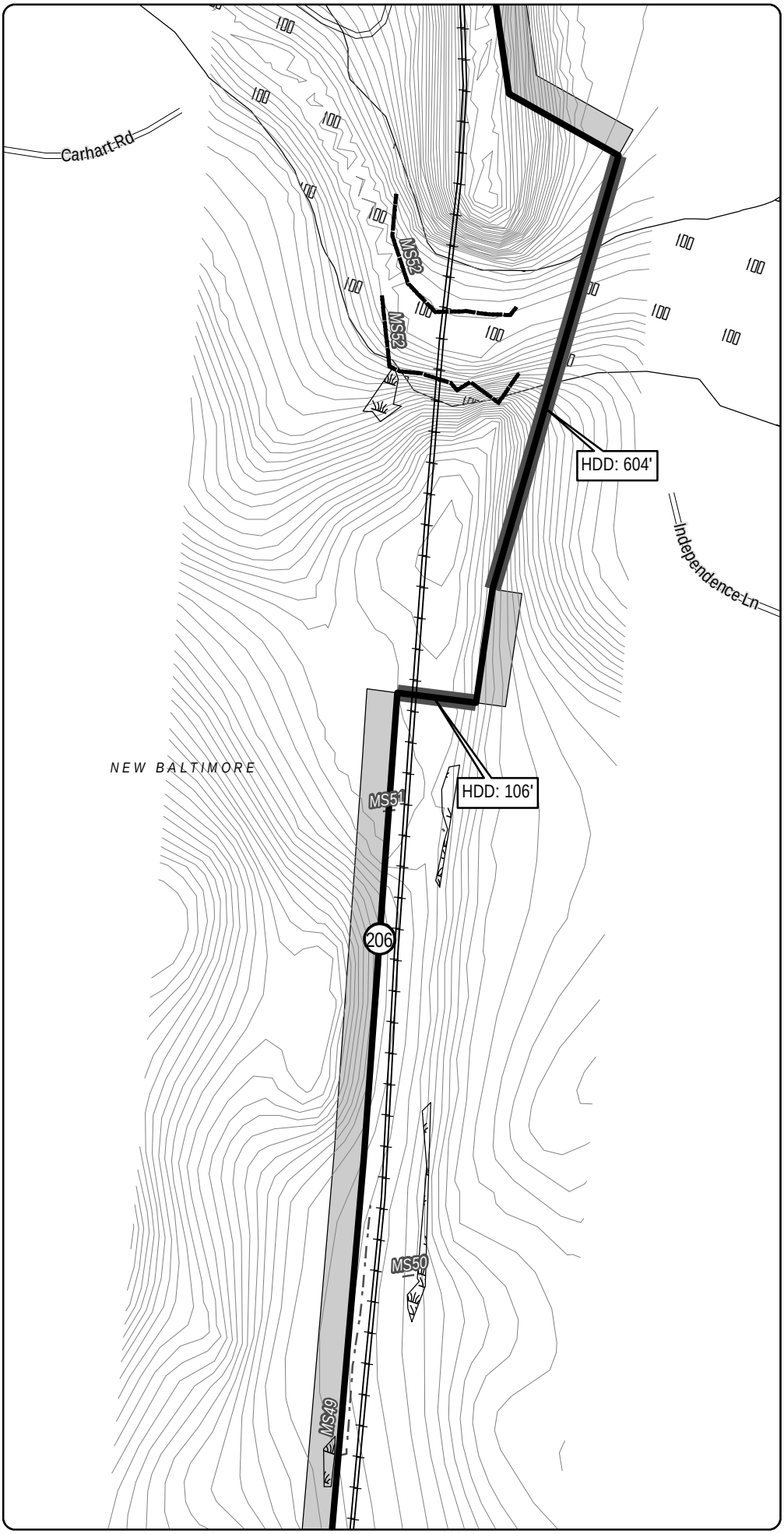

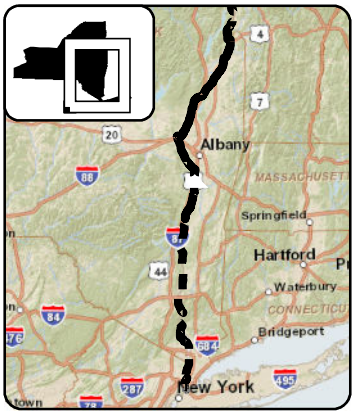

LEGEND

- CHPE Project Milepost
- Proposed CHPE Terrestrial Route HVDC
- Proposed CHPE Submarine Route HVDC
- Proposed CHPE Terrestrial Route HVAC
- Preliminary Construction Corridor
- Perennial Stream Top of Bank
- Intermittent Stream
- Ditch
- Wetland Delineation Line
- Wetland
- 100 Year Flood Zone
- 500 Year Flood Zone
- Hydrography
- Town Boundary
- County Boundary
- Proposed HDD Location
- Proposed Pipe Bridge Location
- Roads
- Rail Line
- Contour - 2'

0 100 200
Feet

Transmission Developers Inc.

Champlain Hudson Power Express Project

Champlain Hudson Power Express Inc.

Plan View Map

Terrestrial Route

Sheet 274 of 370

Prepared on 2/27/2012

by: HDR & TRC

DATA SOURCES: ESRI, NYSDOT, FEMA, NYDEC, NWI, TDI, TRC

R:\Projects\GIS_2009\168272_TDI_Hudson\MXD\USACE\Terrestrial_Route_8x11_usace_2012.mxd

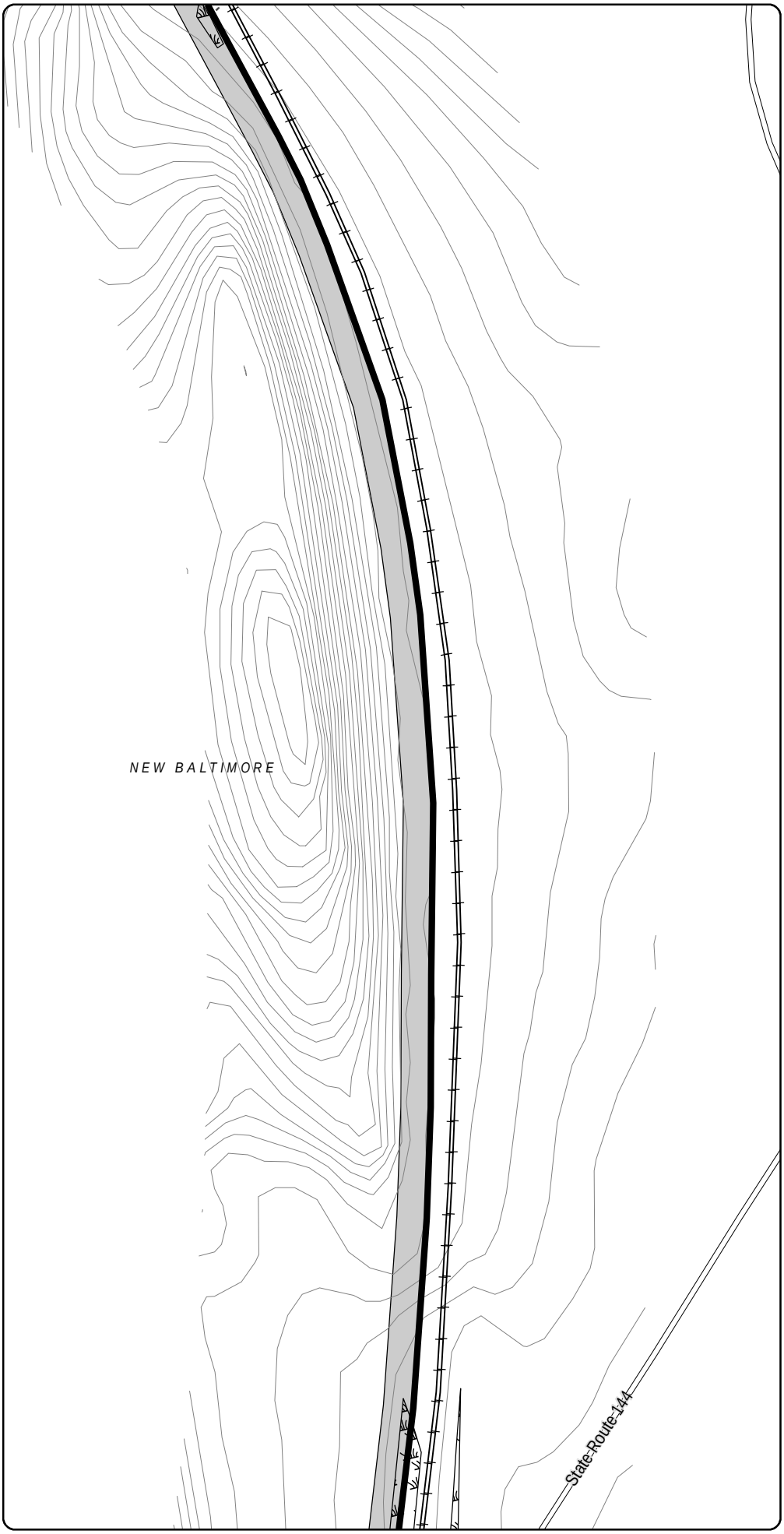

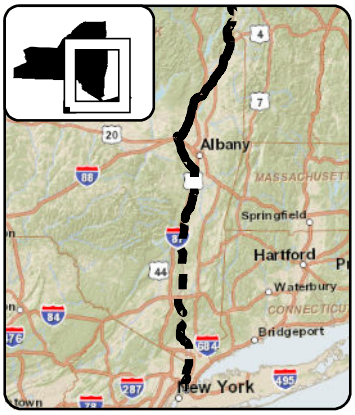

LEGEND

- CHPE Project Milepost
- Proposed CHPE Terrestrial Route HVDC
- Proposed CHPE Submarine Route HVDC
- Proposed CHPE Terrestrial Route HVAC
- Preliminary Construction Corridor
- Perennial Stream Top of Bank
- Intermittent Stream
- Ditch
- Wetland Delineation Line
- Wetland
- 100 Year Flood Zone
- 500 Year Flood Zone
- Hydrography
- Town Boundary
- County Boundary
- Proposed HDD Location
- Proposed Pipe Bridge Location
- Roads
- Rail Line
- Contour - 2'

0 100 200
Feet

Transmission Developers Inc.

Champlain Hudson Power Express Project

Champlain Hudson Power Express Inc.

Plan View Map

Terrestrial Route

Sheet 275 of 370

Prepared on 2/27/2012

by: HDR & TRC

DATA SOURCES: ESRI, NYSDOT, FEMA, NYDEC, NWI, TDI, TRC

R:\Projects\GIS_2009\168272_TDI_Hudson\MXD\USACE\Terrestrial_Route_8x11_usace_2012.mxd

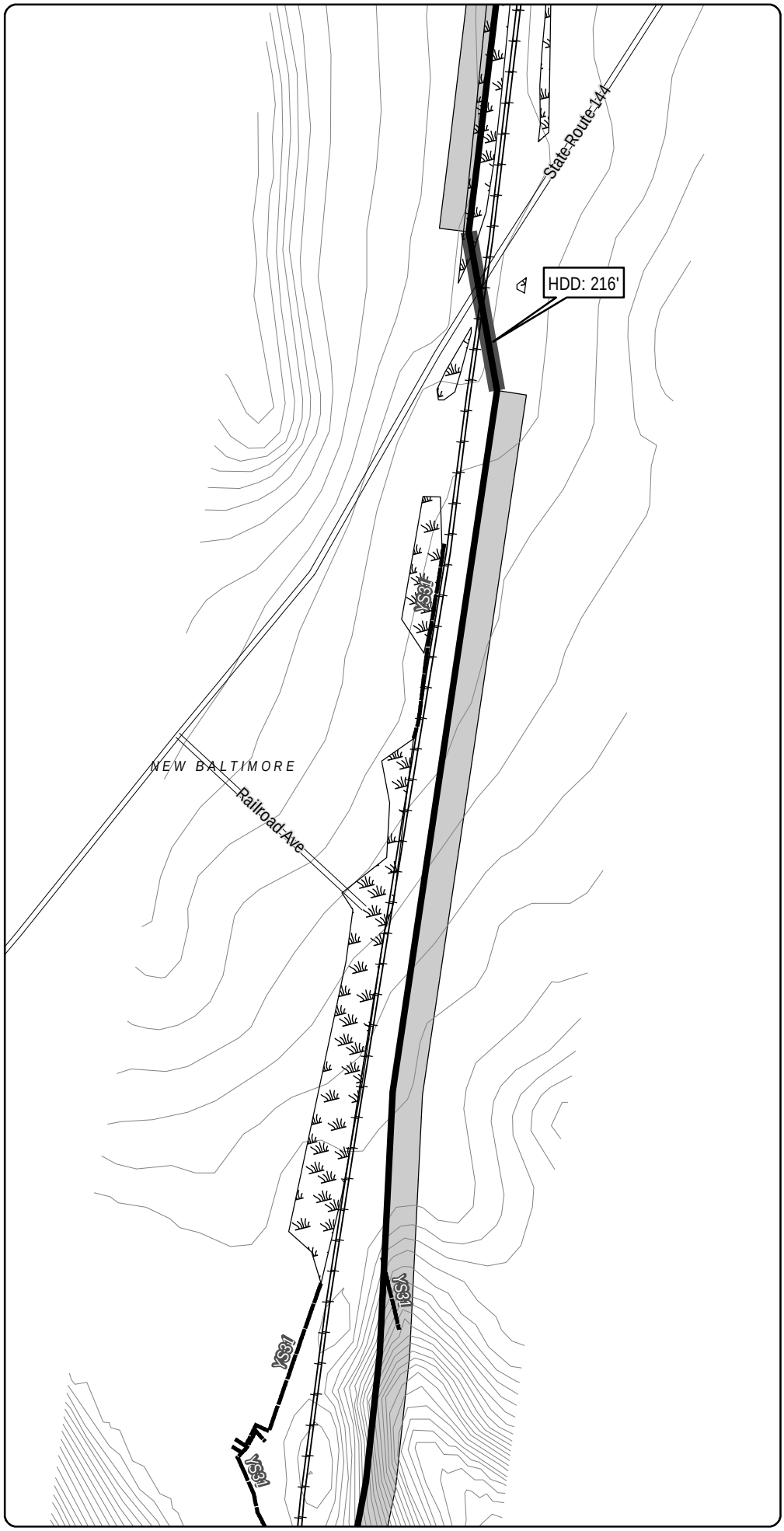

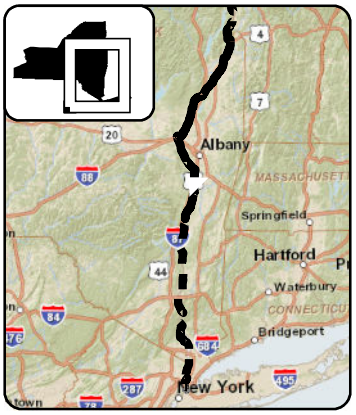

LEGEND

- CHPE Project Milepost
- Proposed CHPE Terrestrial Route HVDC
- Proposed CHPE Submarine Route HVDC
- Proposed CHPE Terrestrial Route HVAC
- Preliminary Construction Corridor
- Perennial Stream Top of Bank
- Intermittent Stream
- Ditch
- Wetland Delineation Line
- Wetland
- 100 Year Flood Zone
- 500 Year Flood Zone
- Hydrography
- Town Boundary
- County Boundary
- Proposed HDD Location
- Proposed Pipe Bridge Location
- Roads
- Rail Line
- Contour - 2'

0 100 200
Feet

Transmission Developers Inc.

Champlain Hudson Power Express Project

Champlain Hudson Power Express Inc.

Plan View Map

Terrestrial Route

Sheet 276 of 370

Prepared on 2/27/2012

by: HDR & TRC

DATA SOURCES: ESRI, NYSDOT, FEMA, NYDEC, NWI, TDI, TRC

R:\Projects\GIS_2009\168272_TDI_Hudson\MXD\USACE\Terrestrial_Route_8x11_usace_2012.mxd

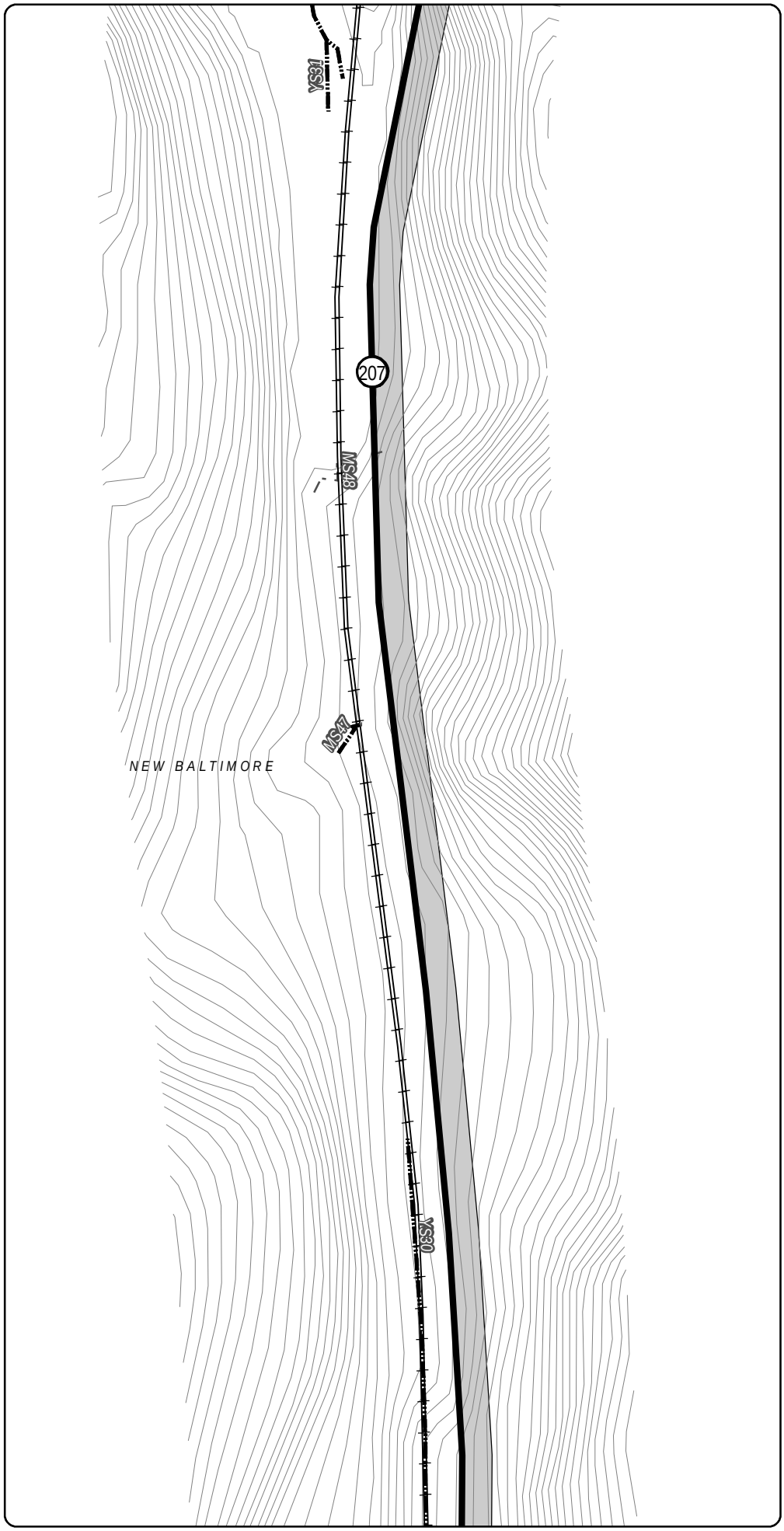

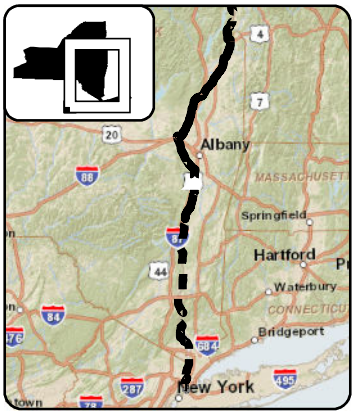

LEGEND

- CHPE Project Milepost
- Proposed CHPE Terrestrial Route HVDC
- Proposed CHPE Submarine Route HVDC
- Proposed CHPE Terrestrial Route HVAC
- Preliminary Construction Corridor
- Perennial Stream Top of Bank
- Intermittent Stream
- Ditch
- Wetland Delineation Line
- Wetland
- 100 Year Flood Zone
- 500 Year Flood Zone
- Hydrography
- Town Boundary
- County Boundary
- Proposed HDD Location
- Proposed Pipe Bridge Location
- Roads
- Rail Line
- Contour - 2'

0 100 200
Feet

Transmission Developers Inc.

Champlain Hudson Power Express Project

Champlain Hudson Power Express Inc.

Plan View Map

Terrestrial Route

Sheet 277 of 370

Prepared on 2/27/2012

by: HDR & TRC

DATA SOURCES: ESRI, NYSDOT, FEMA, NYDEC, NWI, TDI, TRC

R:\Projects\GIS_2009\168272_TDI_Hudson\MXD\USACE\Terrestrial_Route_8x11_usace_2012.mxd

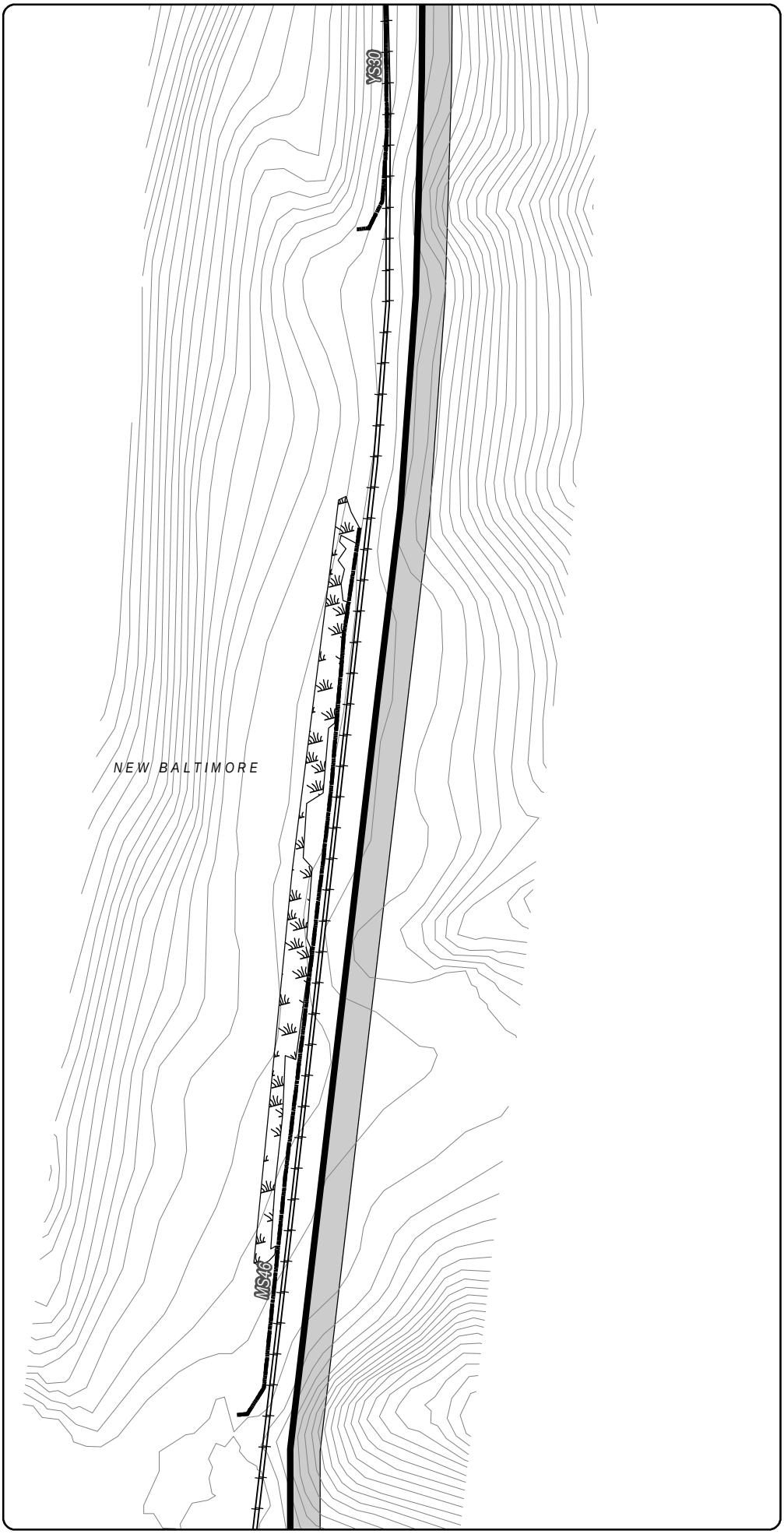

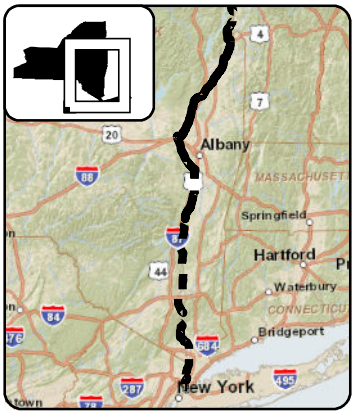

LEGEND

- CHPE Project Milepost
- Proposed CHPE Terrestrial Route HVDC
- Proposed CHPE Submarine Route HVDC
- Proposed CHPE Terrestrial Route HVAC
- Preliminary Construction Corridor
- Perennial Stream Top of Bank
- Intermittent Stream
- Ditch
- Wetland Delineation Line
- Wetland
- 100 Year Flood Zone
- 500 Year Flood Zone
- Hydrography
- Town Boundary
- County Boundary
- Proposed HDD Location
- Proposed Pipe Bridge Location
- Roads
- Rail Line
- Contour - 2'

0 100 200
Feet

Transmission Developers Inc.

Champlain Hudson Power Express Project

Champlain Hudson Power Express Inc.

Plan View Map

Terrestrial Route

Sheet 278 of 370

Prepared on 2/27/2012

by: HDR & TRC

DATA SOURCES: ESRI, NYSDOT, FEMA, NYDEC, NWI, TDI, TRC

R:\Projects\GIS_2009\168272_TDI_Hudson\MXD\USACE\Terrestrial_Route_8x11_usace_2012.mxd

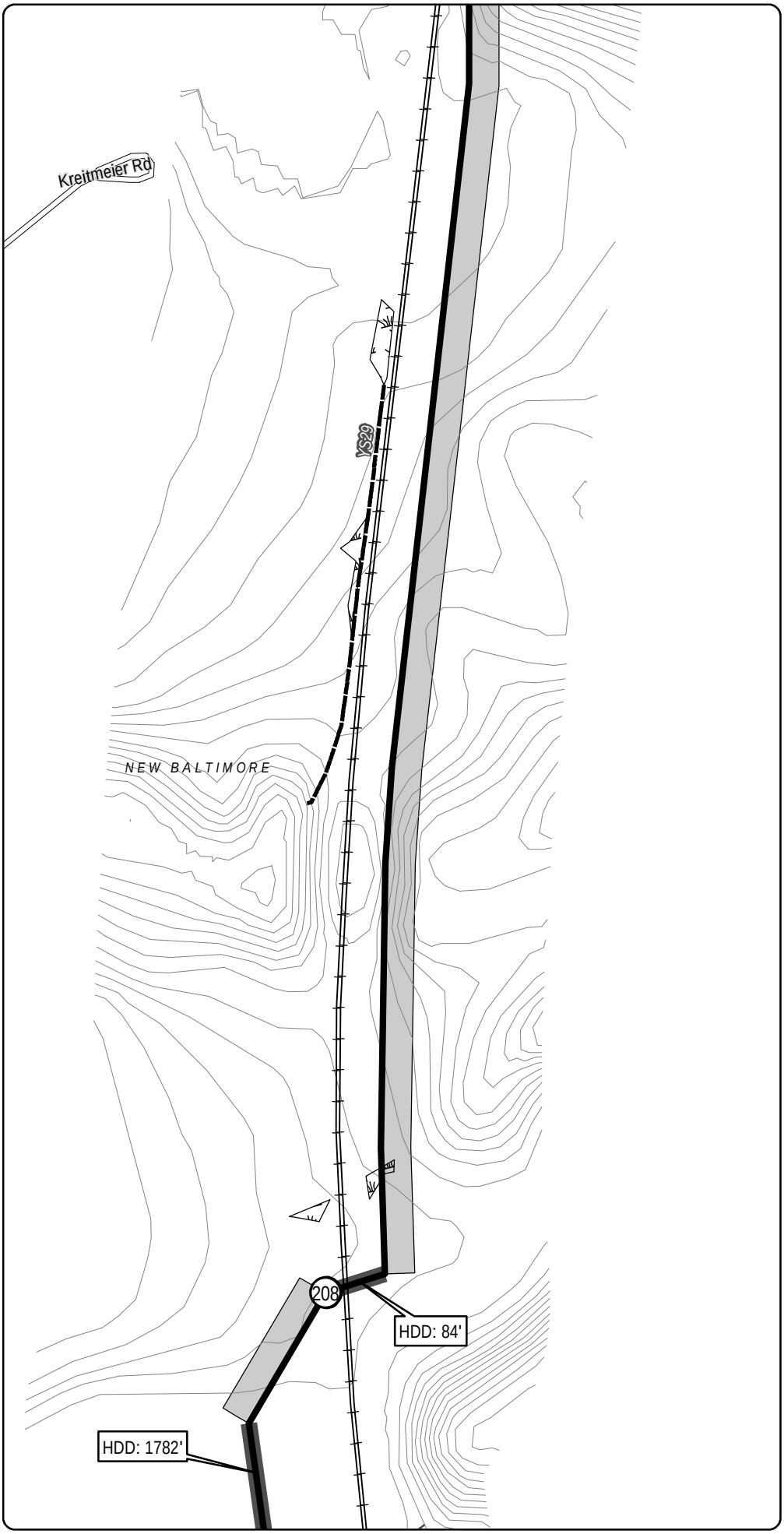

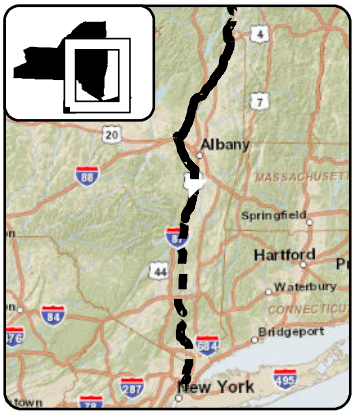

LEGEND

- CHPE Project Milepost
- Proposed CHPE Terrestrial Route HVDC
- Proposed CHPE Submarine Route HVDC
- Proposed CHPE Terrestrial Route HVAC
- Preliminary Construction Corridor
- Perennial Stream Top of Bank
- Intermittent Stream
- Ditch
- Wetland Delineation Line
- Wetland
- 100 Year Flood Zone
- 500 Year Flood Zone
- Hydrography
- Town Boundary
- County Boundary
- Proposed HDD Location
- Proposed Pipe Bridge Location
- Roads
- Rail Line
- Contour - 2'

N

0 100 200

Feet

Transmission Developers Inc.

Champlain Hudson Power Express Project

Champlain Hudson Power Express Inc.

Plan View Map

Terrestrial Route

Sheet 279 of 370

Prepared on 2/27/2012

by: HDR & TRC

DATA SOURCES: ESRI, NYSDOT, FEMA, NYDEC, NWI, TDI, TRC

R:\Projects\GIS_2009\168272_TDI_Hudson\MXD\USACE\Terrestrial_Route_8x11_usace_2012.mxd

Sheet 279

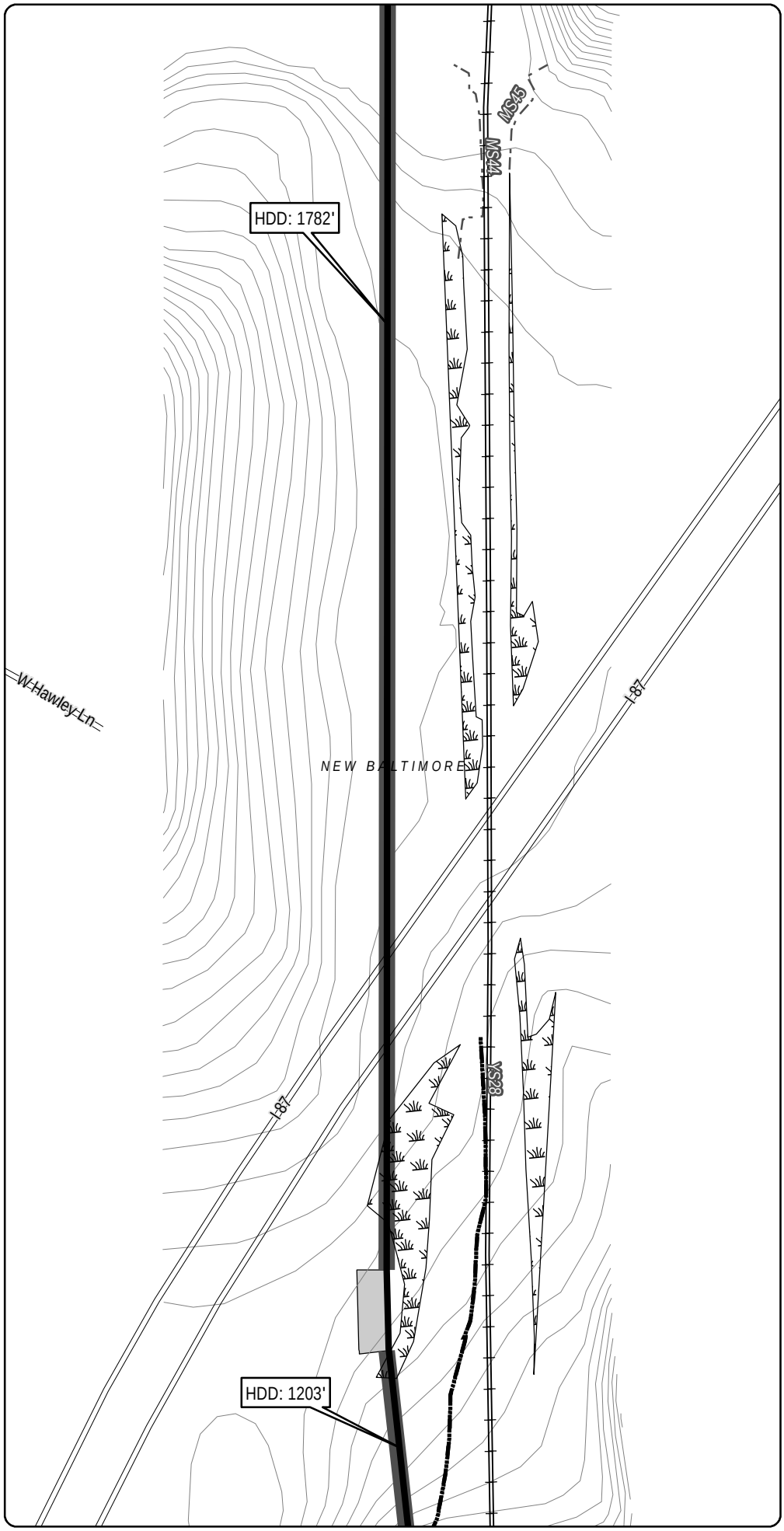

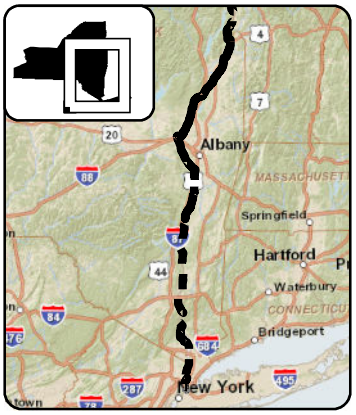

LEGEND

- CHPE Project Milepost
- Proposed CHPE Terrestrial Route HVDC
- Proposed CHPE Submarine Route HVDC
- Proposed CHPE Terrestrial Route HVAC
- Preliminary Construction Corridor
- Perennial Stream Top of Bank
- Intermittent Stream
- Ditch
- Wetland Delineation Line
- Wetland
- 100 Year Flood Zone
- 500 Year Flood Zone
- Hydrography
- Town Boundary
- County Boundary
- Proposed HDD Location
- Proposed Pipe Bridge Location
- Roads
- Rail Line
- Contour - 2'

N

0 100 200

Feet

Transmission Developers Inc.

Champlain Hudson Power Express Project

Champlain Hudson Power Express Inc.

Plan View Map

Terrestrial Route

Sheet 280 of 370

Prepared on 2/27/2012

by: HDR & TRC

DATA SOURCES: ESRI, NYSDOT, FEMA, NYDEC, NWI, TDI, TRC

Sheet 281

R:\Projects\GIS_2009\168272_TDI_Hudson\MXD\USACE\Terrestrial_Route_8x11_usace_2012.mxd

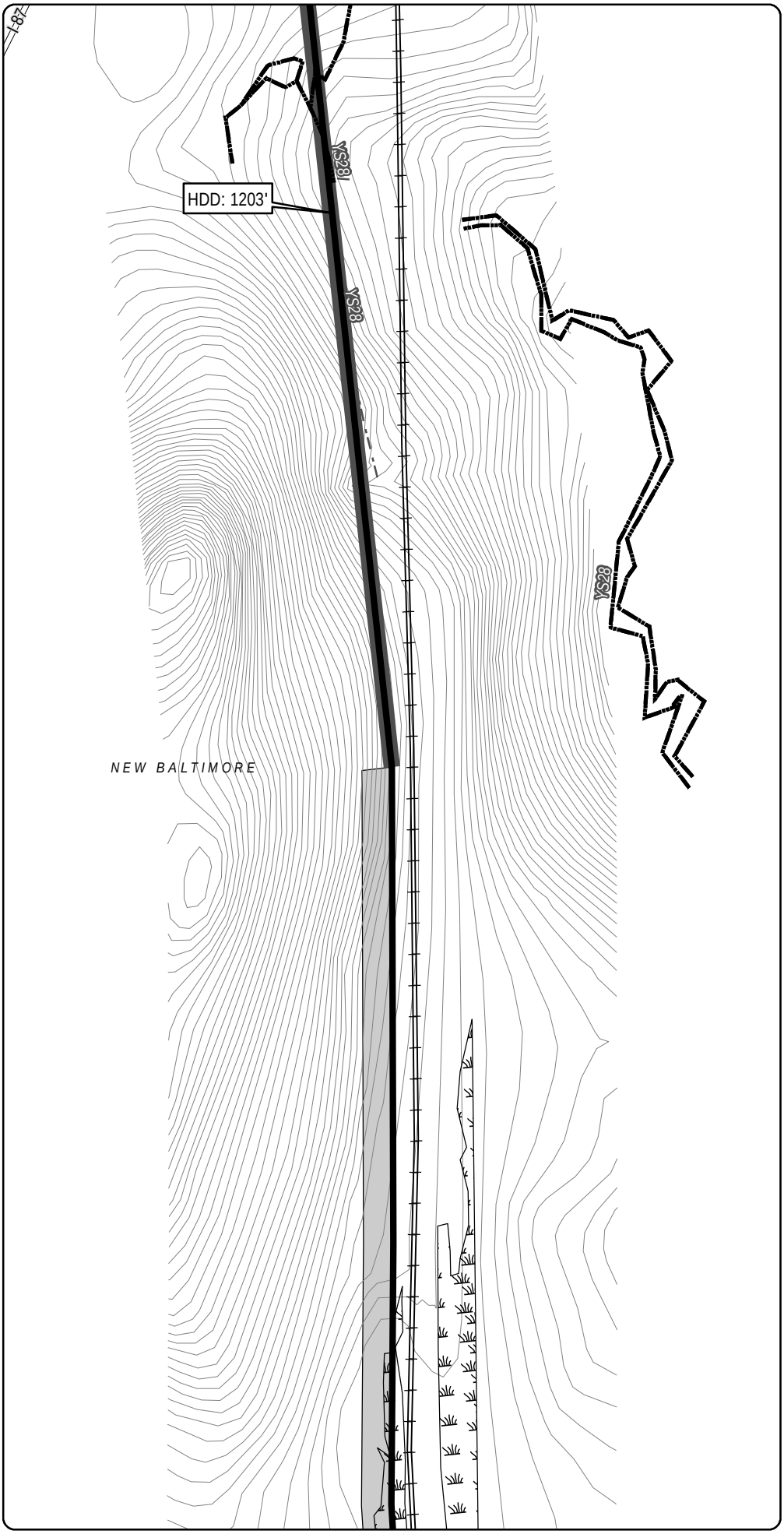

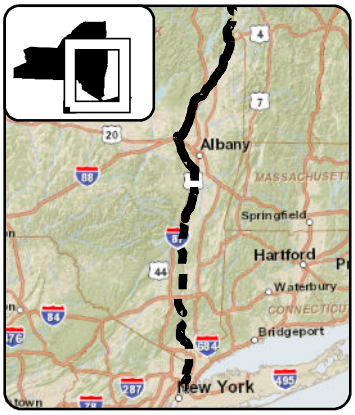

LEGEND

- CHPE Project Milepost
- Proposed CHPE Terrestrial Route HVDC
- Proposed CHPE Submarine Route HVDC
- Proposed CHPE Terrestrial Route HVAC
- Preliminary Construction Corridor
- Perennial Stream Top of Bank
- Intermittent Stream
- Ditch
- Wetland Delineation Line
- Wetland
- 100 Year Flood Zone
- 500 Year Flood Zone
- Hydrography
- Town Boundary
- County Boundary
- Proposed HDD Location
- Proposed Pipe Bridge Location
- Roads
- Rail Line
- Contour - 2'

N

0 100 200

Feet

Transmission Developers Inc.

Champlain Hudson Power Express Project

Champlain Hudson Power Express Inc.

Plan View Map

Terrestrial Route

Sheet 281 of 370

Prepared on 2/27/2012

by: HDR & TRC

DATA SOURCES: ESRI, NYSDOT, FEMA, NYDEC, NWI, TDI, TRC

R:\Projects\GIS_2009\168272_TDI_Hudson\MXD\USACE\Terrestrial_Route_8x11_usace_2012.mxd

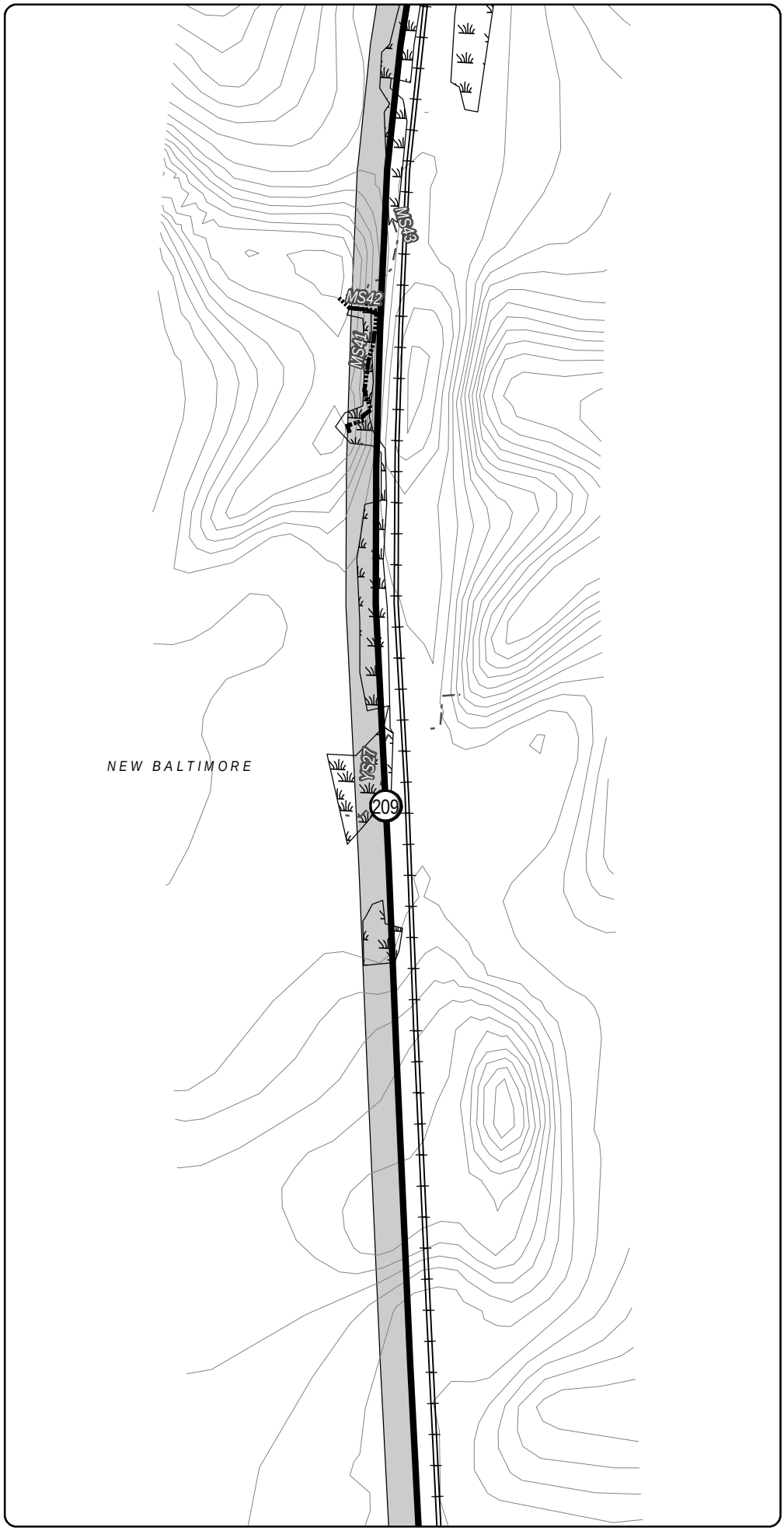

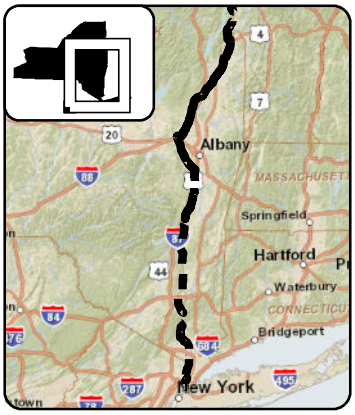

LEGEND

- CHPE Project Milepost
- Proposed CHPE Terrestrial Route HVDC
- Proposed CHPE Submarine Route HVDC
- Proposed CHPE Terrestrial Route HVAC
- Preliminary Construction Corridor
- Perennial Stream Top of Bank
- Intermittent Stream
- Ditch
- Wetland Delineation Line
- Wetland
- 100 Year Flood Zone
- 500 Year Flood Zone
- Hydrography
- Town Boundary
- County Boundary
- Proposed HDD Location
- Proposed Pipe Bridge Location
- Roads
- Rail Line
- Contour - 2'

0 100 200
Feet

Transmission Developers Inc.

Champlain Hudson Power Express Project

Champlain Hudson Power Express Inc.

Plan View Map

Terrestrial Route

Sheet 282 of 370

Prepared on 2/27/2012

by: HDR & TRC

DATA SOURCES: ESRI, NYSDOT, FEMA, NYDEC, NWI, TDI, TRC

R:\Projects\GIS_2009\168272_TDI_Hudson\MXD\USACE\Terrestrial_Route_8x11_usace_2012.mxd

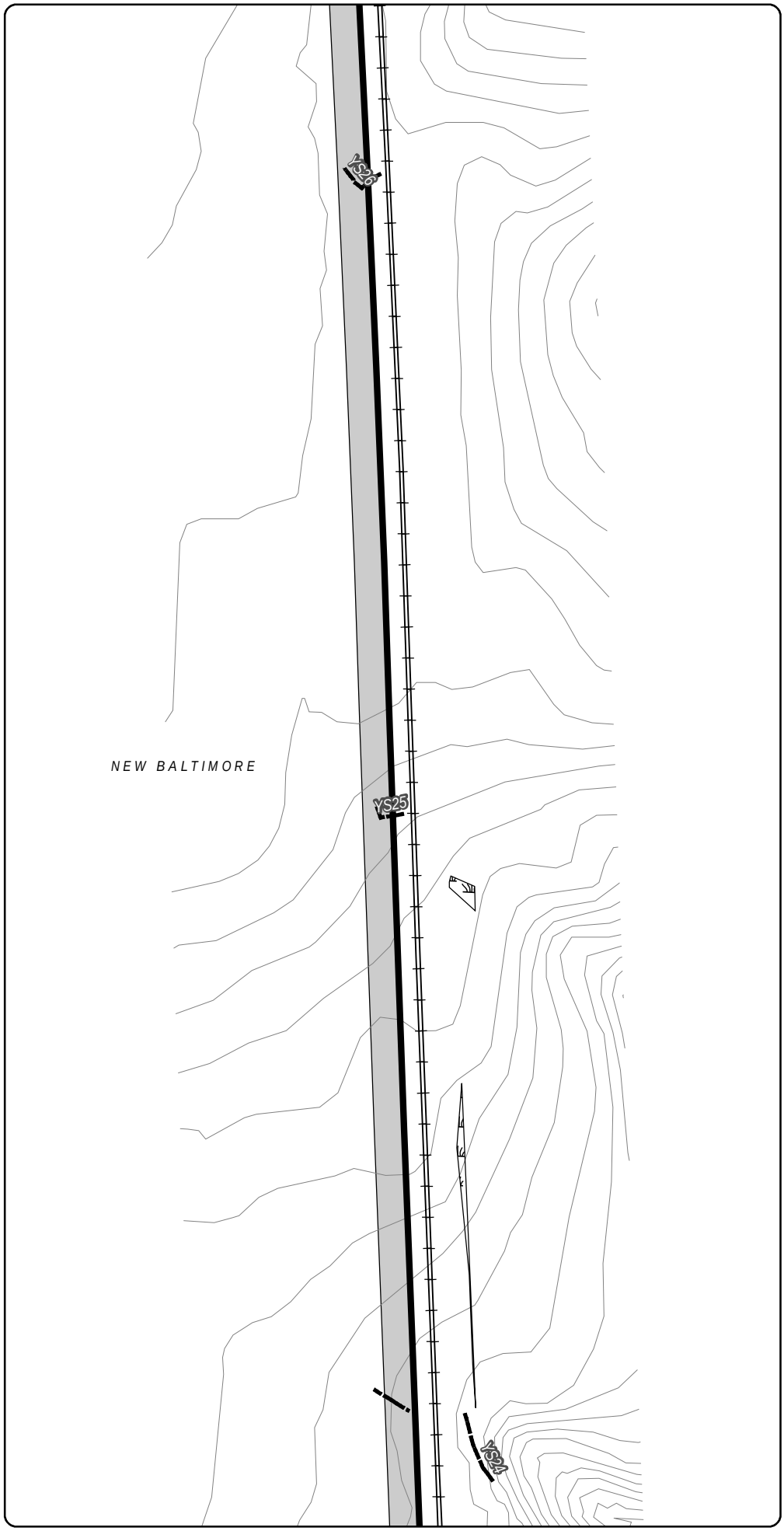

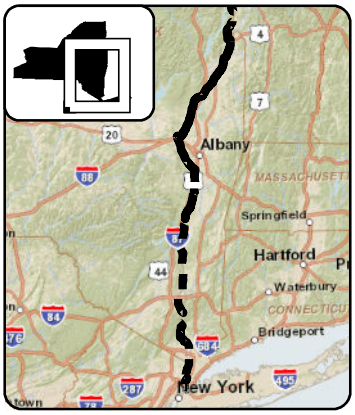

LEGEND

- CHPE Project Milepost
- Proposed CHPE Terrestrial Route HVDC
- Proposed CHPE Submarine Route HVDC
- Proposed CHPE Terrestrial Route HVAC
- Preliminary Construction Corridor
- Perennial Stream Top of Bank
- Intermittent Stream
- Ditch
- Wetland Delineation Line
- Wetland
- 100 Year Flood Zone
- 500 Year Flood Zone
- Hydrography
- Town Boundary
- County Boundary
- Proposed HDD Location
- Proposed Pipe Bridge Location
- Roads
- Rail Line
- Contour - 2'

0 100 200
Feet

Transmission Developers Inc.

Champlain Hudson Power Express Project

Champlain Hudson Power Express Inc.

Plan View Map

Terrestrial Route

Sheet 283 of 370

Prepared on 2/27/2012

by: HDR & TRC

DATA SOURCES: ESRI, NYSDOT, FEMA, NYDEC, NWI, TDI, TRC

R:\Projects\GIS_2009\168272_TDI_Hudson\MXD\USACE\Terrestrial_Route_8x11_usace_2012.mxd

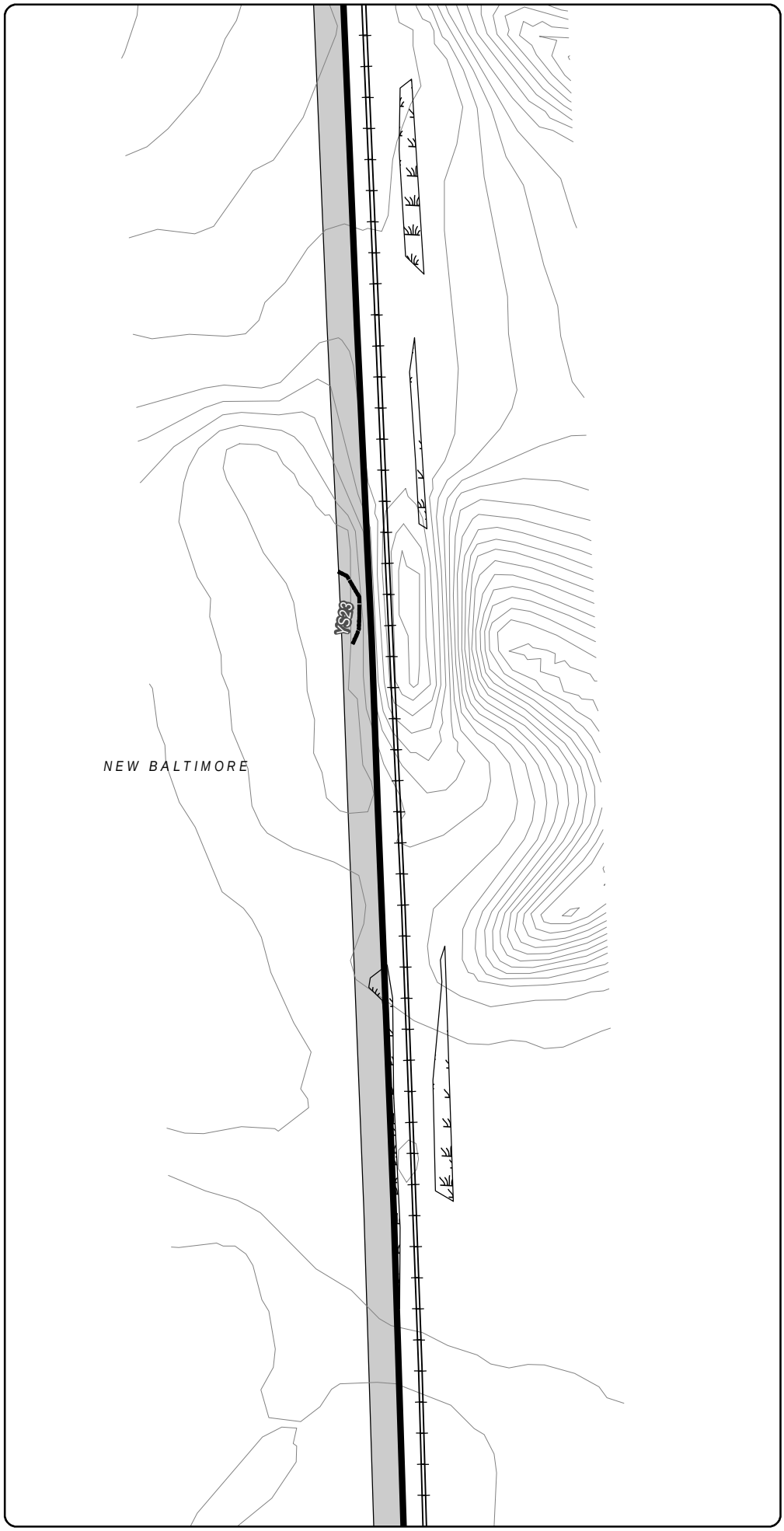

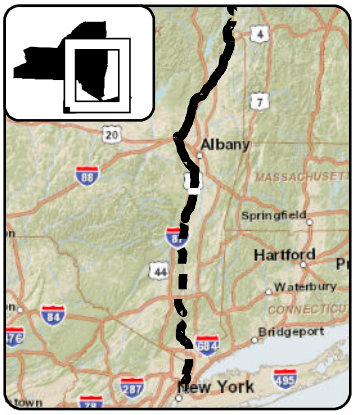

LEGEND

- CHPE Project Milepost
- Proposed CHPE Terrestrial Route HVDC
- Proposed CHPE Submarine Route HVDC
- Proposed CHPE Terrestrial Route HVAC
- Preliminary Construction Corridor
- Perennial Stream Top of Bank
- Intermittent Stream
- Ditch
- Wetland Delineation Line
- Wetland
- 100 Year Flood Zone
- 500 Year Flood Zone
- Hydrography
- Town Boundary
- County Boundary
- Proposed HDD Location
- Proposed Pipe Bridge Location
- Roads
- Rail Line
- Contour - 2'

N

0 100 200

Feet

Transmission Developers Inc.

Champlain Hudson Power Express Project

Champlain Hudson Power Express Inc.

Plan View Map

Terrestrial Route

Sheet 284 of 370

Prepared on 2/27/2012

by: HDR & TRC

DATA SOURCES: ESRI, NYSDOT, FEMA, NYDEC, NWI, TDI, TRC

R:\Projects\GIS_2009\168272_TDI_Hudson\MXD\USACE\Terrestrial_Route_8x11_usace_2012.mxd

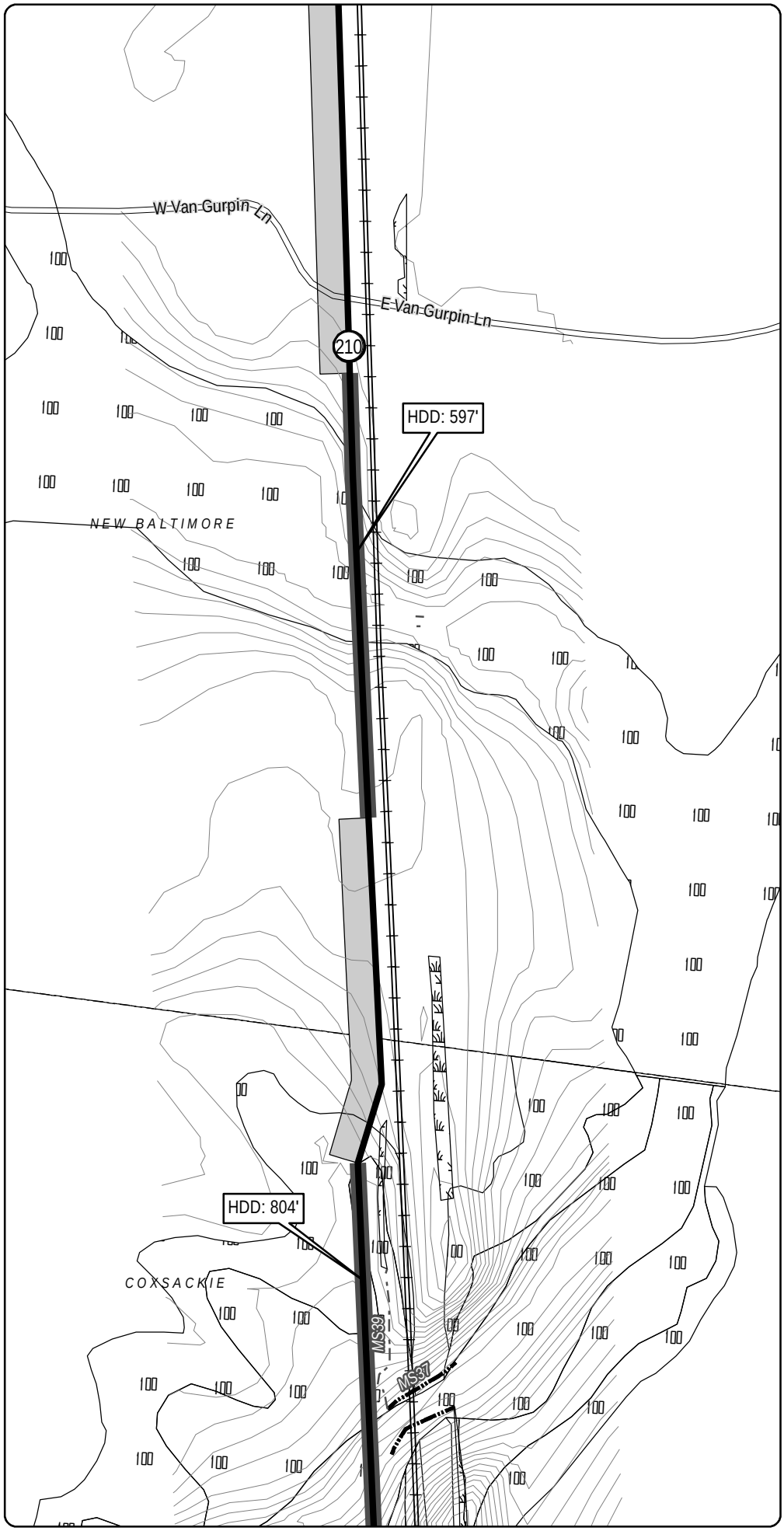

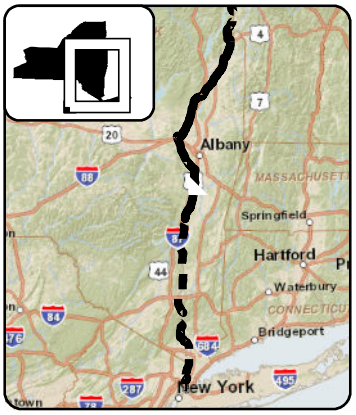

LEGEND

- CHPE Project Milepost
- Proposed CHPE Terrestrial Route HVDC
- Proposed CHPE Submarine Route HVDC
- Proposed CHPE Terrestrial Route HVAC
- Preliminary Construction Corridor
- Perennial Stream Top of Bank
- Intermittent Stream
- Ditch
- Wetland Delineation Line
- Wetland
- 100 Year Flood Zone
- 500 Year Flood Zone
- Hydrography
- Town Boundary
- County Boundary
- Proposed HDD Location
- Proposed Pipe Bridge Location
- Roads
- Rail Line
- Contour - 2'

N

0 100 200

Feet

Transmission Developers Inc.

Champlain Hudson Power Express Project

Champlain Hudson Power Express Inc.

Plan View Map

Terrestrial Route

Sheet 285 of 370

Prepared on 2/27/2012

by: HDR & TRC

DATA SOURCES: ESRI, NYSDOT, FEMA, NYDEC, NWI, TDI, TRC

R:\Projects\GIS_2009\168272_TDI_Hudson\MXD\USACE\Terrestrial_Route_8x11_usace_2012.mxd

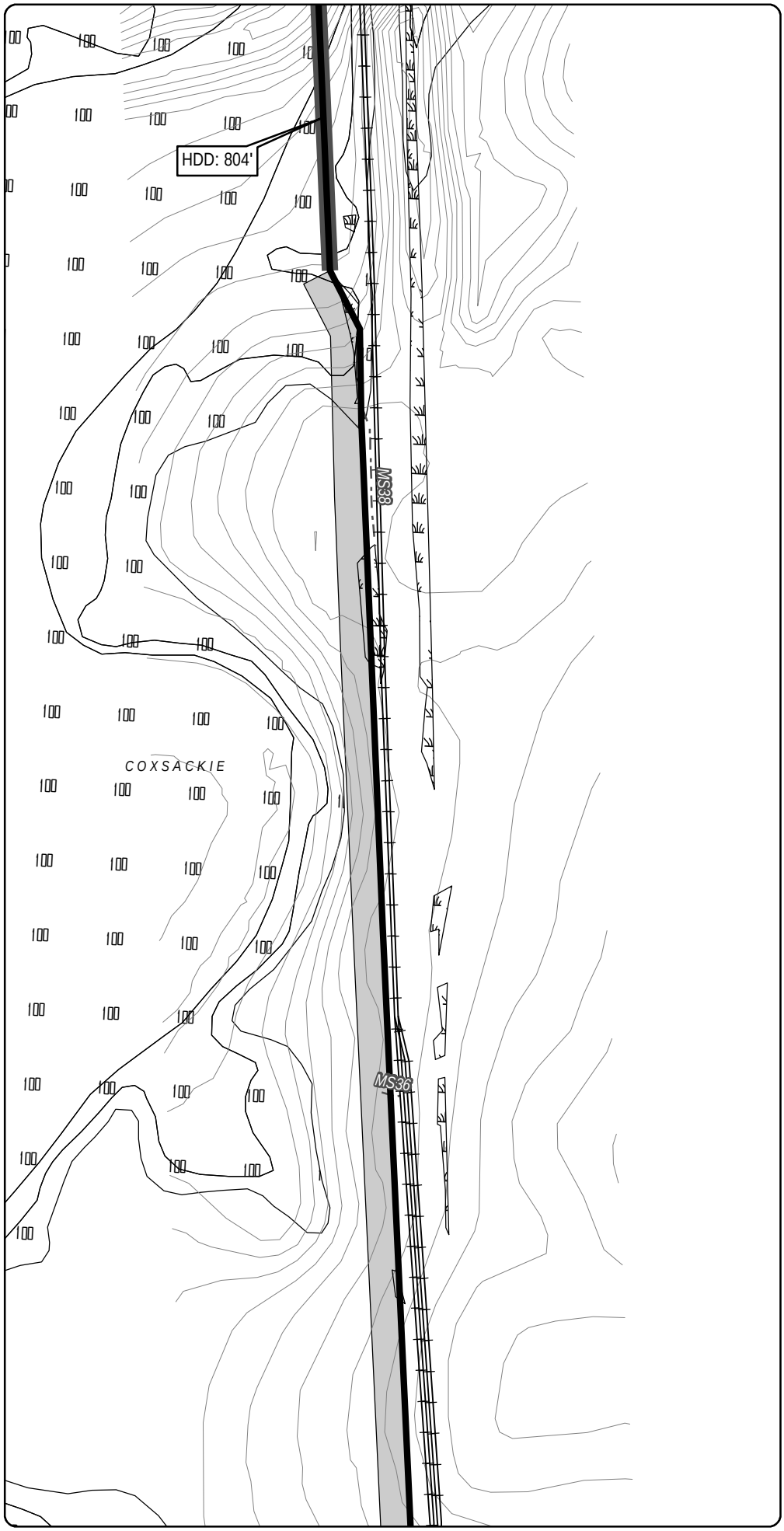

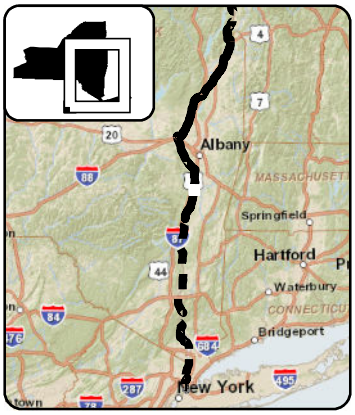

LEGEND

- CHPE Project Milepost
- Proposed CHPE Terrestrial Route HVDC
- Proposed CHPE Submarine Route HVDC
- Proposed CHPE Terrestrial Route HVAC
- Preliminary Construction Corridor
- Perennial Stream Top of Bank
- Intermittent Stream
- Ditch
- Wetland Delineation Line
- Wetland
- 100 Year Flood Zone
- 500 Year Flood Zone
- Hydrography
- Town Boundary
- County Boundary
- Proposed HDD Location
- Proposed Pipe Bridge Location
- Roads
- Rail Line
- Contour - 2'

0 100 200
Feet

Transmission Developers Inc.

Champlain Hudson Power Express Project

Champlain Hudson Power Express Inc.

Plan View Map

Terrestrial Route

Sheet 286 of 370

Prepared on 2/27/2012

by: HDR & TRC

DATA SOURCES: ESRI, NYSDOT, FEMA, NYDEC, NWI, TDI, TRC

R:\Projects\GIS_2009\168272_TDI_Hudson\MXD\USACE\Terrestrial_Route_8x11_usace_2012.mxd

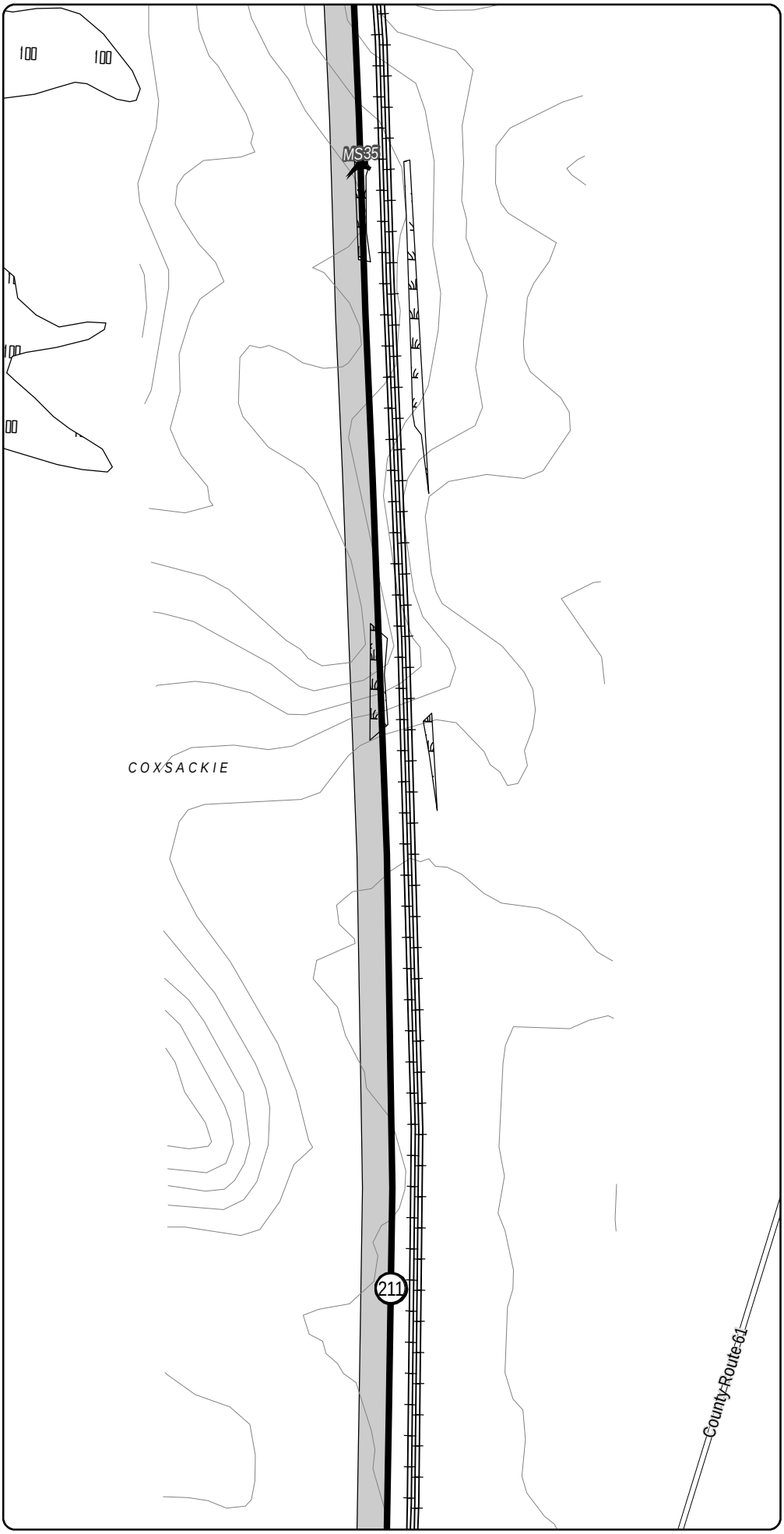

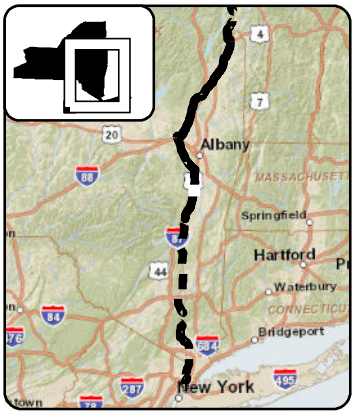

LEGEND

- CHPE Project Milepost
- Proposed CHPE Terrestrial Route HVDC
- Proposed CHPE Submarine Route HVDC
- Proposed CHPE Terrestrial Route HVAC
- Preliminary Construction Corridor
- Perennial Stream Top of Bank
- Intermittent Stream
- Ditch
- Wetland Delineation Line
- Wetland
- 100 Year Flood Zone
- 500 Year Flood Zone
- Hydrography
- Town Boundary
- County Boundary
- Proposed HDD Location
- Proposed Pipe Bridge Location
- Roads
- Rail Line
- Contour - 2'

0 100 200
Feet

Transmission Developers Inc.

Champlain Hudson Power Express Project

Champlain Hudson Power Express Inc.

Plan View Map

Terrestrial Route

Sheet 287 of 370

Prepared on 2/27/2012

by: HDR & TRC

DATA SOURCES: ESRI, NYSDOT, FEMA, NYDEC, NWI, TDI, TRC

R:\Projects\GIS_2009\168272_TDI_Hudson\MXD\USACE\Terrestrial_Route_8x11_usace_2012.mxd

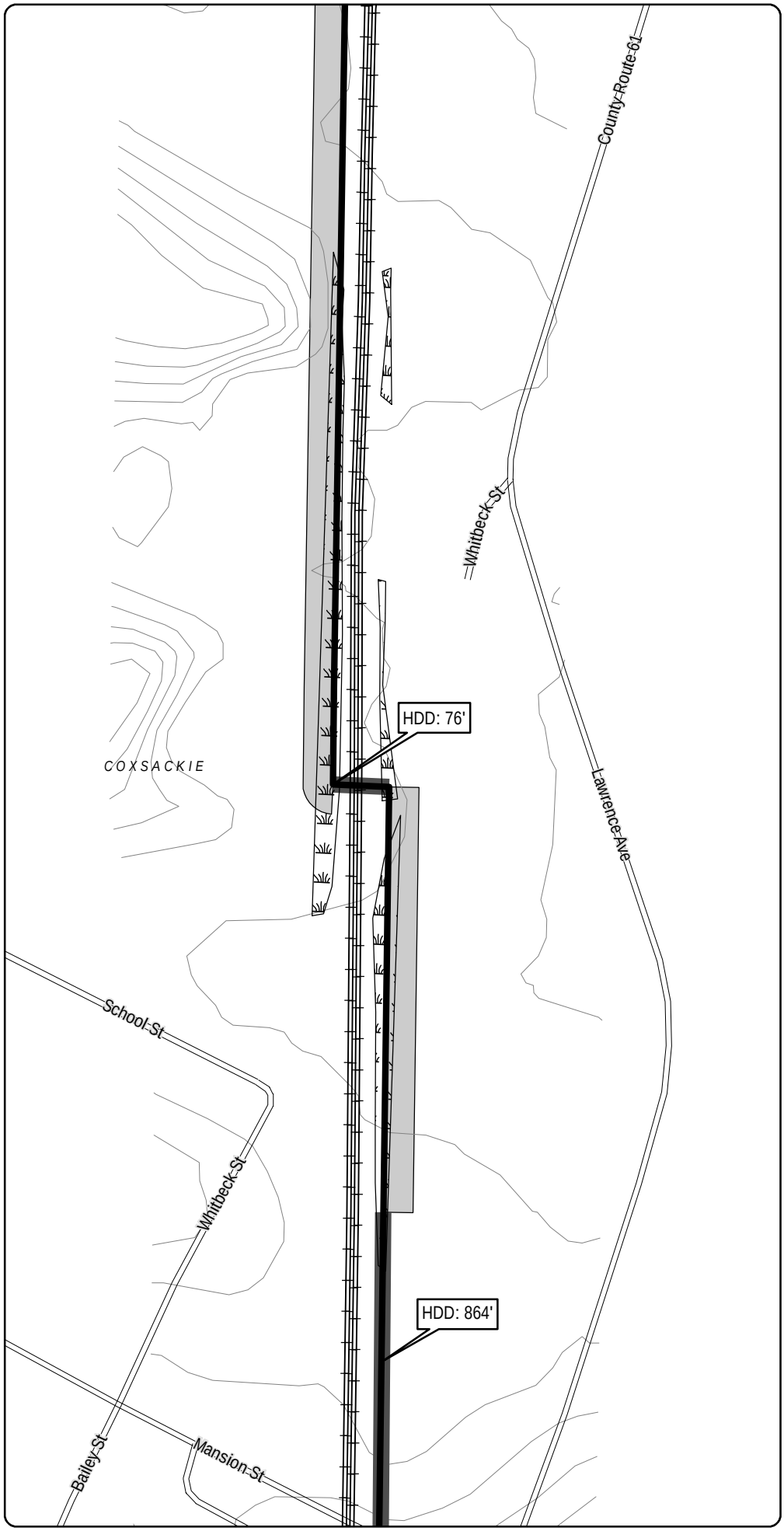

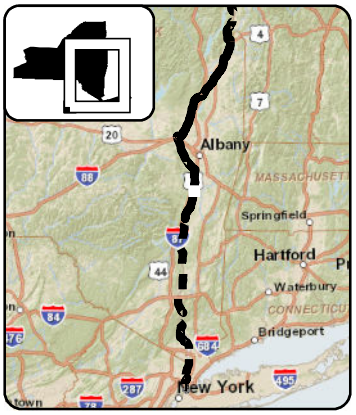

LEGEND

- CHPE Project Milepost
- Proposed CHPE Terrestrial Route HVDC
- Proposed CHPE Submarine Route HVDC
- Proposed CHPE Terrestrial Route HVAC
- Preliminary Construction Corridor
- Perennial Stream Top of Bank
- Intermittent Stream
- Ditch
- Wetland Delineation Line
- Wetland
- 100 Year Flood Zone
- 500 Year Flood Zone
- Hydrography
- Town Boundary
- County Boundary
- Proposed HDD Location
- Proposed Pipe Bridge Location
- Roads
- Rail Line
- Contour - 2'

N

0 100 200

Feet

Transmission Developers Inc.

Champlain Hudson Power Express Project

Champlain Hudson Power Express Inc.

Plan View Map

Terrestrial Route

Sheet 288 of 370

Prepared on 2/27/2012

by: HDR & TRC

DATA SOURCES: ESRI, NYSDOT, FEMA, NYDEC, NWI, TDI, TRC

R:\Projects\GIS_2009\168272_TDI_Hudson\MXD\USACE\Terrestrial_Route_8x11_usace_2012.mxd

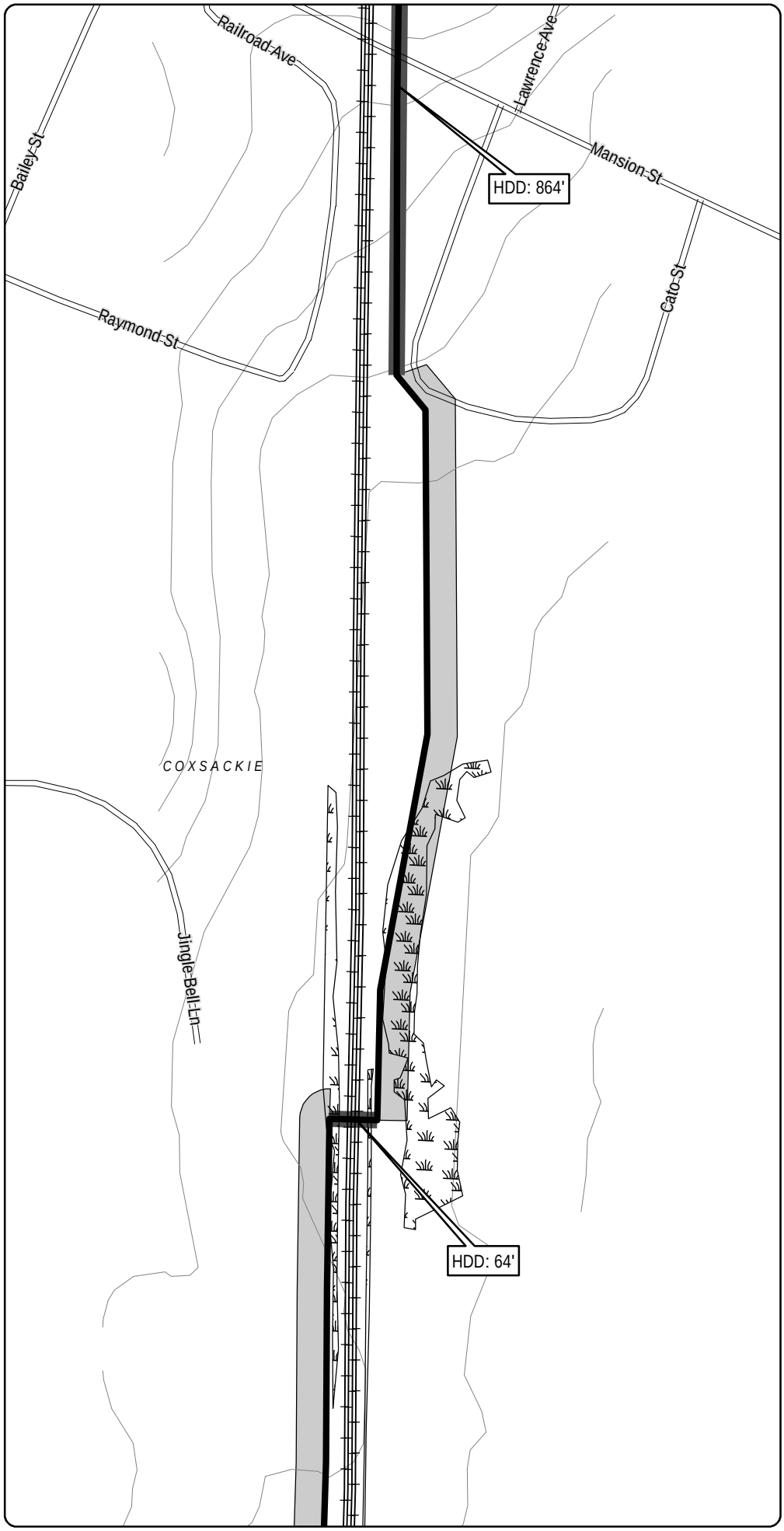

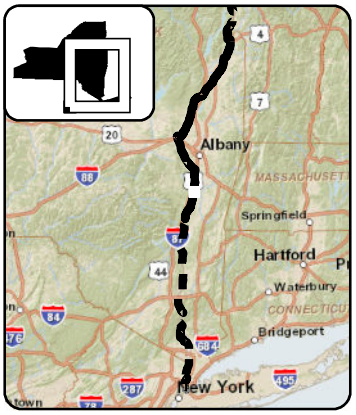

LEGEND

- CHPE Project Milepost
- Proposed CHPE Terrestrial Route HVDC
- Proposed CHPE Submarine Route HVDC
- Proposed CHPE Terrestrial Route HVAC
- Preliminary Construction Corridor
- Perennial Stream Top of Bank
- Intermittent Stream
- Ditch
- Wetland Delineation Line
- Wetland
- 100 Year Flood Zone
- 500 Year Flood Zone
- Hydrography
- Town Boundary
- County Boundary
- Proposed HDD Location
- Proposed Pipe Bridge Location
- Roads
- Rail Line
- Contour - 2'

0 100 200
Feet

Transmission Developers Inc.

Champlain Hudson Power Express Project

Champlain Hudson Power Express Inc.

Plan View Map

Terrestrial Route

Sheet 289 of 370

Prepared on 2/27/2012

by: HDR & TRC

DATA SOURCES: ESRI, NYSDOT, FEMA, NYDEC, NWI, TDI, TRC

R:\Projects\GIS_2009\168272_TDI_Hudson\MXD\USACE\Terrestrial_Route_8x11_usace_2012.mxd

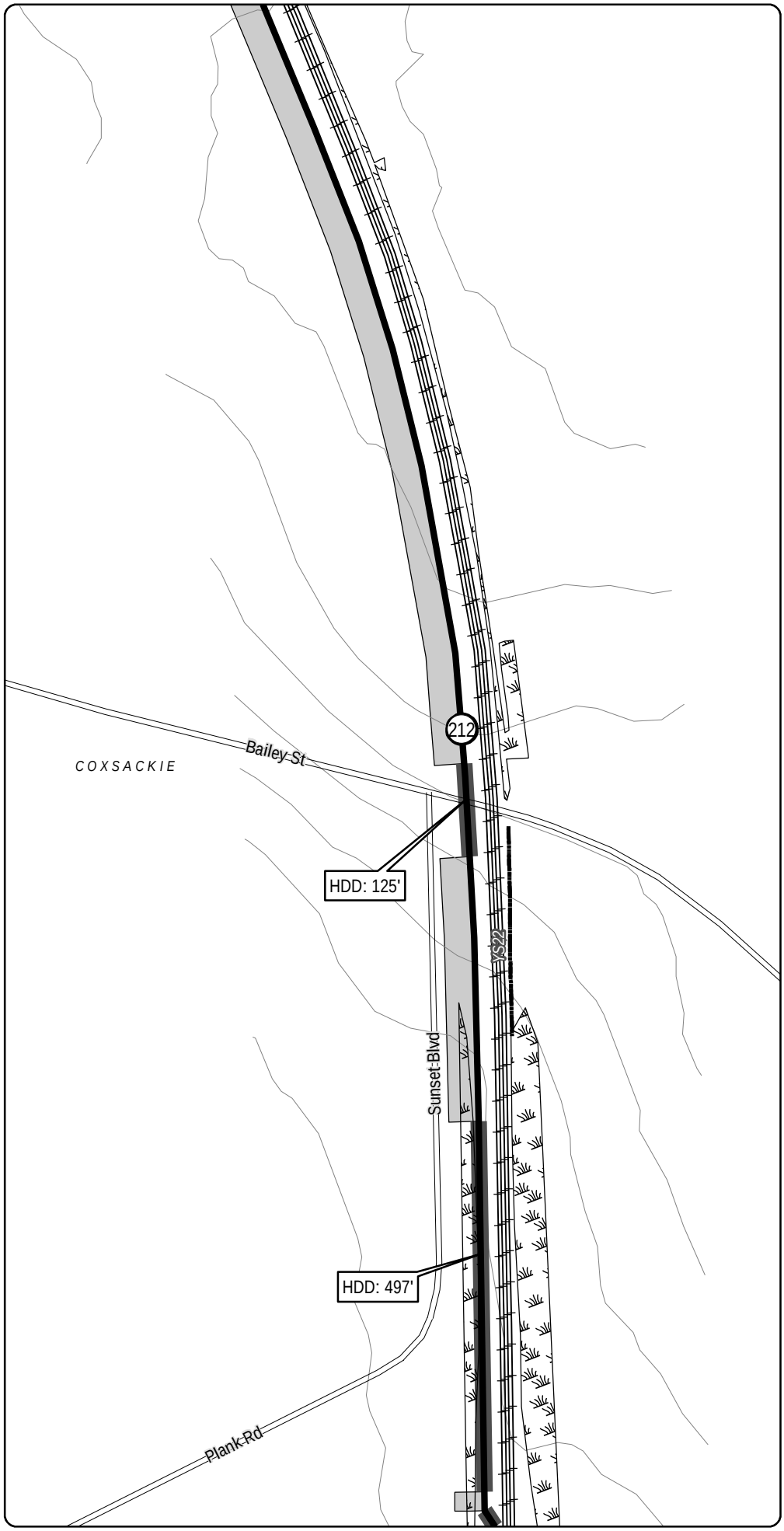

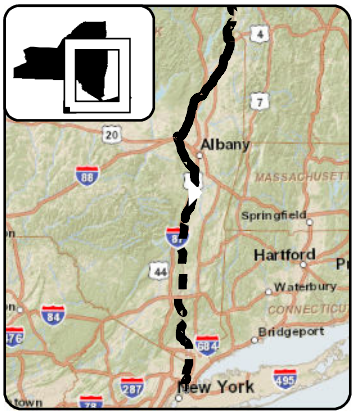

LEGEND

- CHPE Project Milepost
- Proposed CHPE Terrestrial Route HVDC
- Proposed CHPE Submarine Route HVDC
- Proposed CHPE Terrestrial Route HVAC
- Preliminary Construction Corridor
- Perennial Stream Top of Bank
- Intermittent Stream
- Ditch
- Wetland Delineation Line
- Wetland
- 100 Year Flood Zone
- 500 Year Flood Zone
- Hydrography
- Town Boundary
- County Boundary
- Proposed HDD Location
- Proposed Pipe Bridge Location
- Roads
- Rail Line
- Contour - 2'

0 100 200
Feet

Transmission Developers Inc.

Champlain Hudson Power Express Project

Champlain Hudson Power Express Inc.

Plan View Map
Terrestrial Route

Sheet 290 of 370

Prepared on 2/27/2012

by: HDR & TRC

DATA SOURCES: ESRI, NYSDOT, FEMA, NYDEC, NWI, TDI, TRC

R:\Projects\GIS_2009\168272_TDI_Hudson\MXD\USACE\Terrestrial_Route_8x11_usace_2012.mxd

Sheet 290

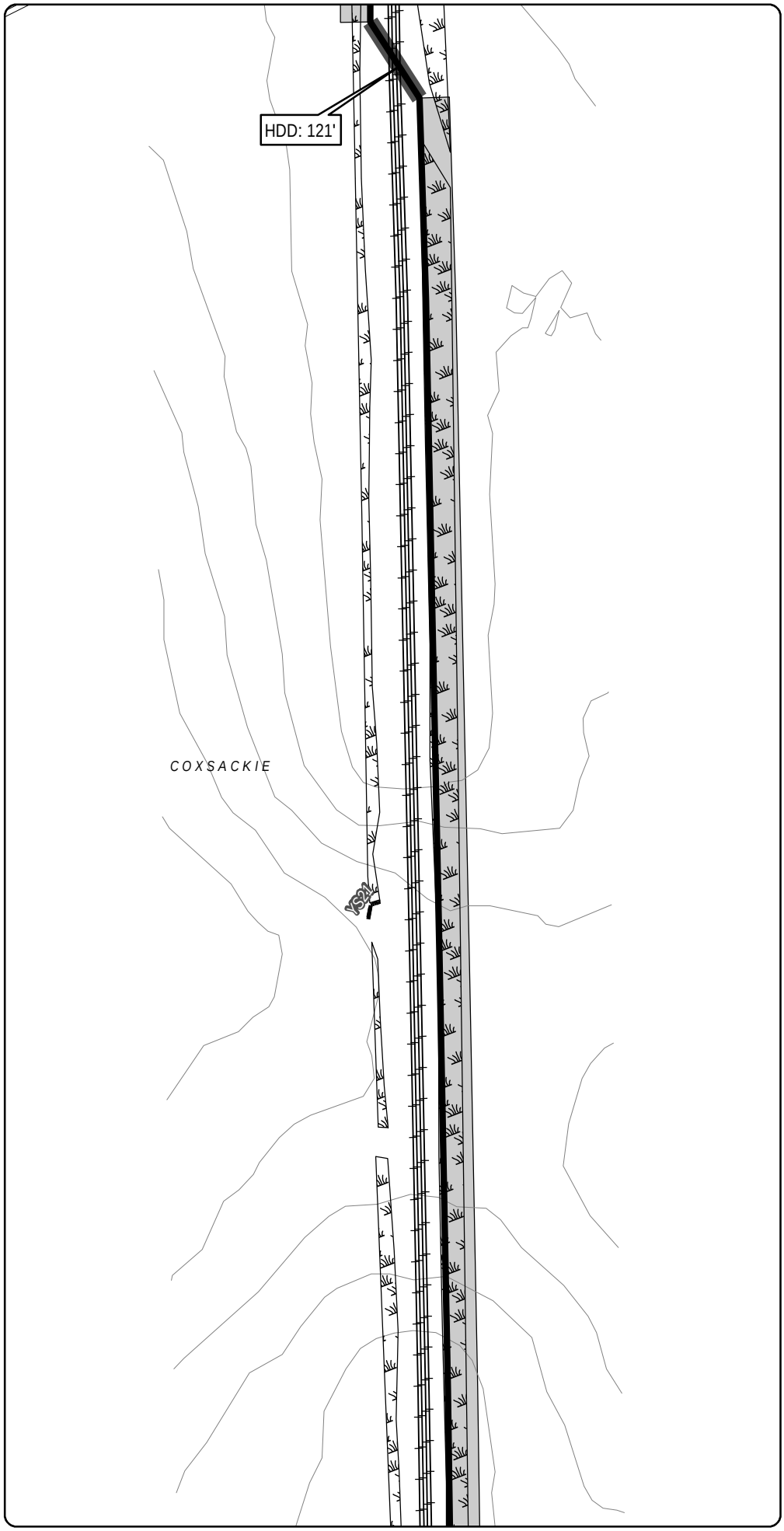

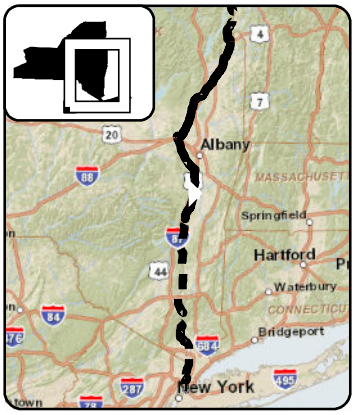

LEGEND

- CHPE Project Milepost
- Proposed CHPE Terrestrial Route HVDC
- Proposed CHPE Submarine Route HVDC
- Proposed CHPE Terrestrial Route HVAC
- Preliminary Construction Corridor
- Perennial Stream Top of Bank
- Intermittent Stream
- Ditch
- Wetland Delineation Line
- Wetland
- 100 Year Flood Zone
- 500 Year Flood Zone
- Hydrography
- Town Boundary
- County Boundary
- Proposed HDD Location
- Proposed Pipe Bridge Location
- Roads
- Rail Line
- Contour - 2'

N

0 100 200

Feet

Transmission Developers Inc.

Champlain Hudson Power Express Project

Champlain Hudson Power Express Inc.

Plan View Map

Terrestrial Route

Sheet 291 of 370

Prepared on 2/27/2012

by: HDR & TRC

DATA SOURCES: ESRI, NYSDOT, FEMA, NYDEC, NWI, TDI, TRC

Sheet 292

R:\Projects\GIS_2009\168272_TDI_Hudson\MXD\USACE\Terrestrial_Route_8x11_usace_2012.mxd

Sheet 291

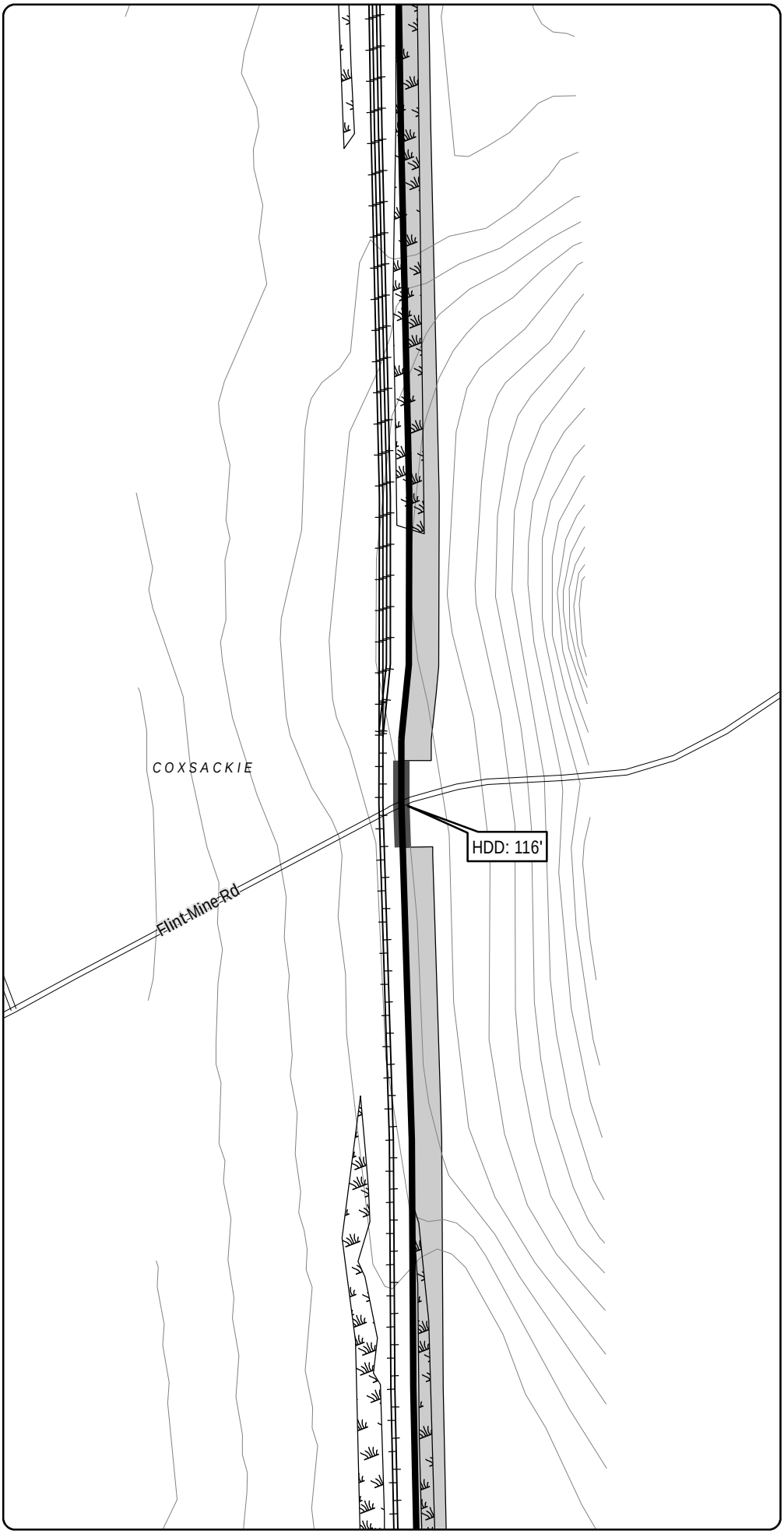

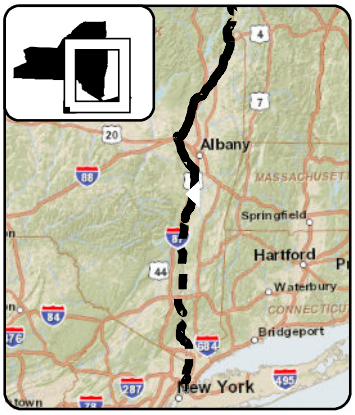

LEGEND

- CHPE Project Milepost
- Proposed CHPE Terrestrial Route HVDC
- Proposed CHPE Submarine Route HVDC
- Proposed CHPE Terrestrial Route HVAC
- Preliminary Construction Corridor
- Perennial Stream Top of Bank
- Intermittent Stream
- Ditch
- Wetland Delineation Line
- Wetland
- 100 Year Flood Zone
- 500 Year Flood Zone
- Hydrography
- Town Boundary
- County Boundary
- Proposed HDD Location
- Proposed Pipe Bridge Location
- Roads
- Rail Line
- Contour - 2'

0 100 200
Feet

Transmission Developers Inc.

Champlain Hudson Power Express Project

Champlain Hudson Power Express Inc.

Plan View Map

Terrestrial Route

Sheet 292 of 370

Prepared on 2/27/2012

by: HDR & TRC

DATA SOURCES: ESRI, NYSDOT, FEMA, NYDEC, NWI, TDI, TRC

Sheet 293

R:\Projects\GIS_2009\168272_TDI_Hudson\MXD\USACE\Terrestrial_Route_8x11_usace_2012.mxd

Sheet 292

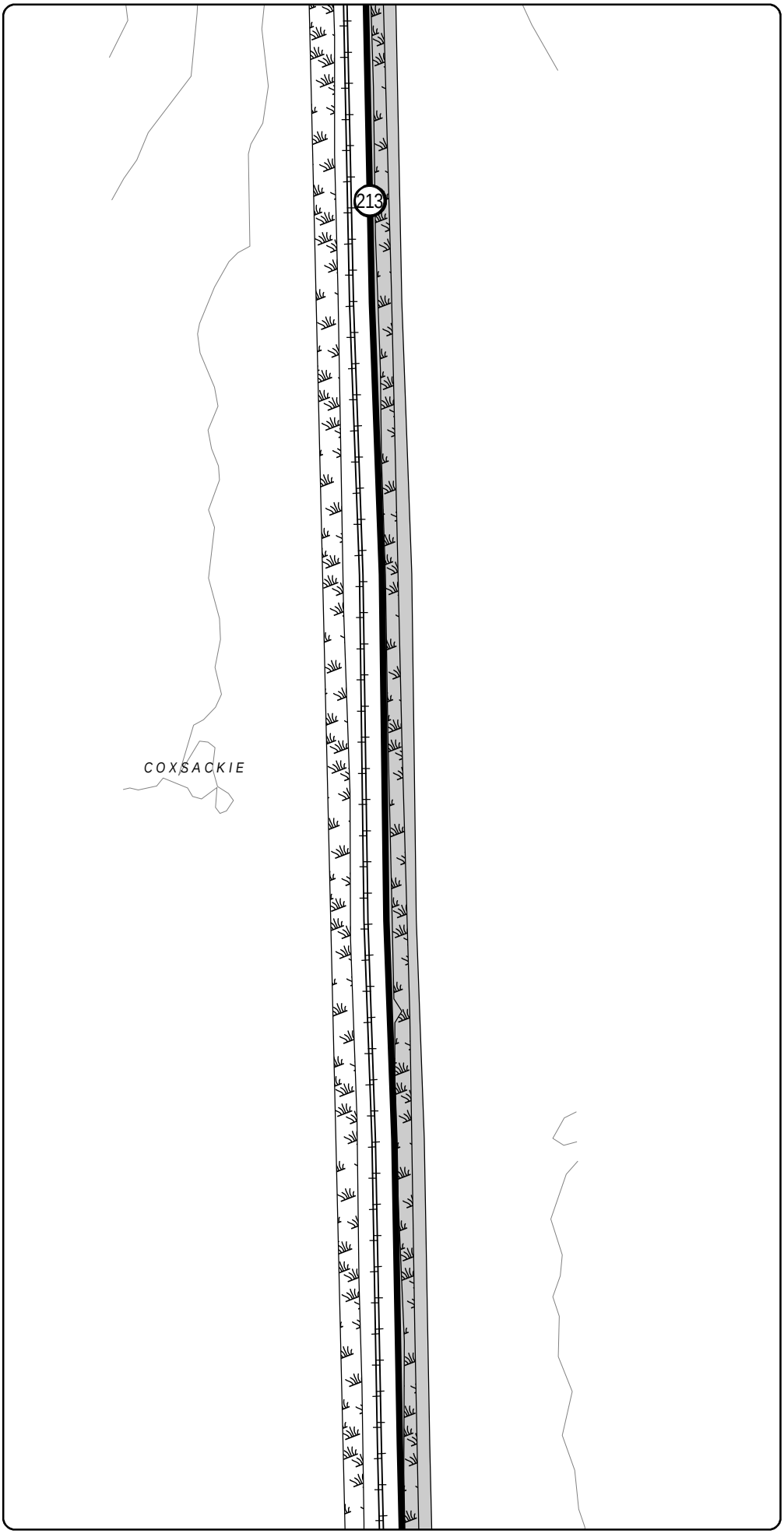

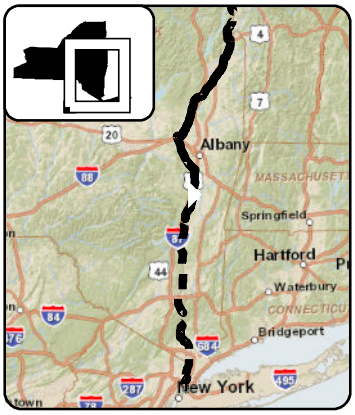

LEGEND

- CHPE Project Milepost
- Proposed CHPE Terrestrial Route HVDC
- Proposed CHPE Submarine Route HVDC
- Proposed CHPE Terrestrial Route HVAC
- Preliminary Construction Corridor
- Perennial Stream Top of Bank
- Intermittent Stream
- Ditch
- Wetland Delineation Line
- Wetland
- 100 Year Flood Zone
- 500 Year Flood Zone
- Hydrography
- Town Boundary
- County Boundary
- Proposed HDD Location
- Proposed Pipe Bridge Location
- Roads
- Rail Line
- Contour - 2'

0 100 200
Feet

Transmission Developers Inc.

Champlain Hudson Power Express Project

Champlain Hudson Power Express Inc.

Plan View Map

Terrestrial Route

Sheet 293 of 370

Prepared on 2/27/2012

by: HDR & TRC

DATA SOURCES: ESRI, NYSDOT, FEMA, NYDEC, NWI, TDI, TRC

Sheet 294

R:\Projects\GIS_2009\168272_TDI_Hudson\MXD\USACE\Terrestrial_Route_8x11_usace_2012.mxd

Sheet 293

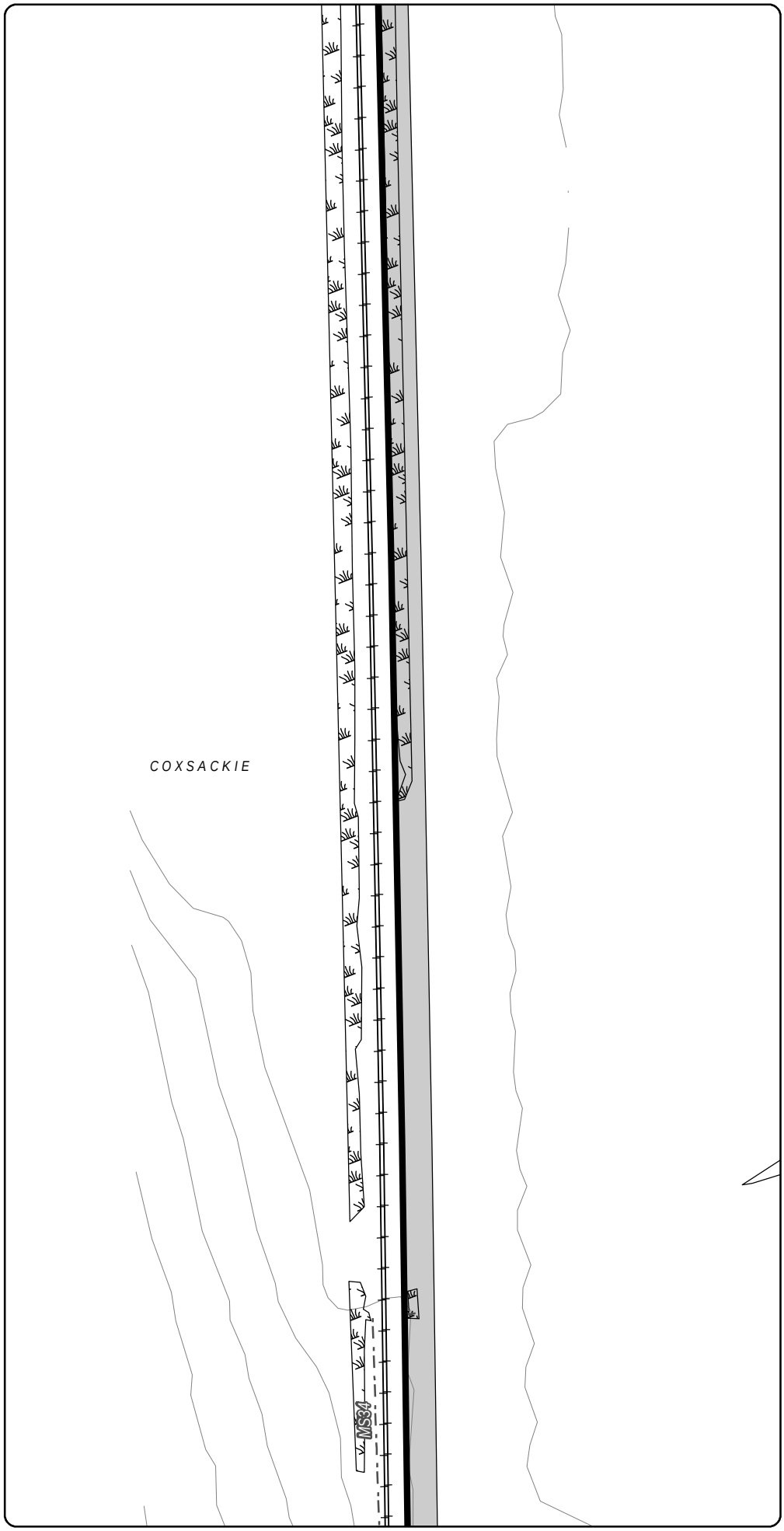

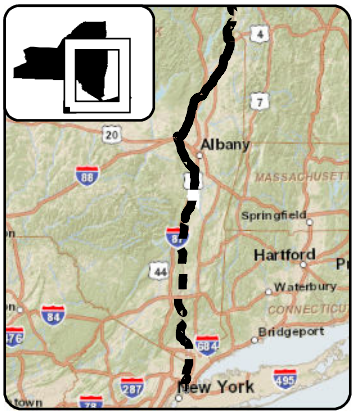

LEGEND

- CHPE Project Milepost
- Proposed CHPE Terrestrial Route HVDC
- Proposed CHPE Submarine Route HVDC
- Proposed CHPE Terrestrial Route HVAC
- Preliminary Construction Corridor
- Perennial Stream Top of Bank
- Intermittent Stream
- Ditch
- Wetland Delineation Line
- Wetland
- 100 Year Flood Zone
- 500 Year Flood Zone
- Hydrography
- Town Boundary
- County Boundary
- Proposed HDD Location
- Proposed Pipe Bridge Location
- Roads
- Rail Line
- Contour - 2'

0 100 200
Feet

Transmission Developers Inc.

Champlain Hudson Power Express Project

Champlain Hudson Power Express Inc.

Plan View Map

Terrestrial Route

Sheet 294 of 370

Prepared on 2/27/2012

by: HDR & TRC

DATA SOURCES: ESRI, NYSDOT, FEMA, NYDEC, NWI, TDI, TRC

Sheet 295

R:\Projects\GIS_2009\168272_TDI_Hudson\MXD\USACE\Terrestrial_Route_8x11_usace_2012.mxd

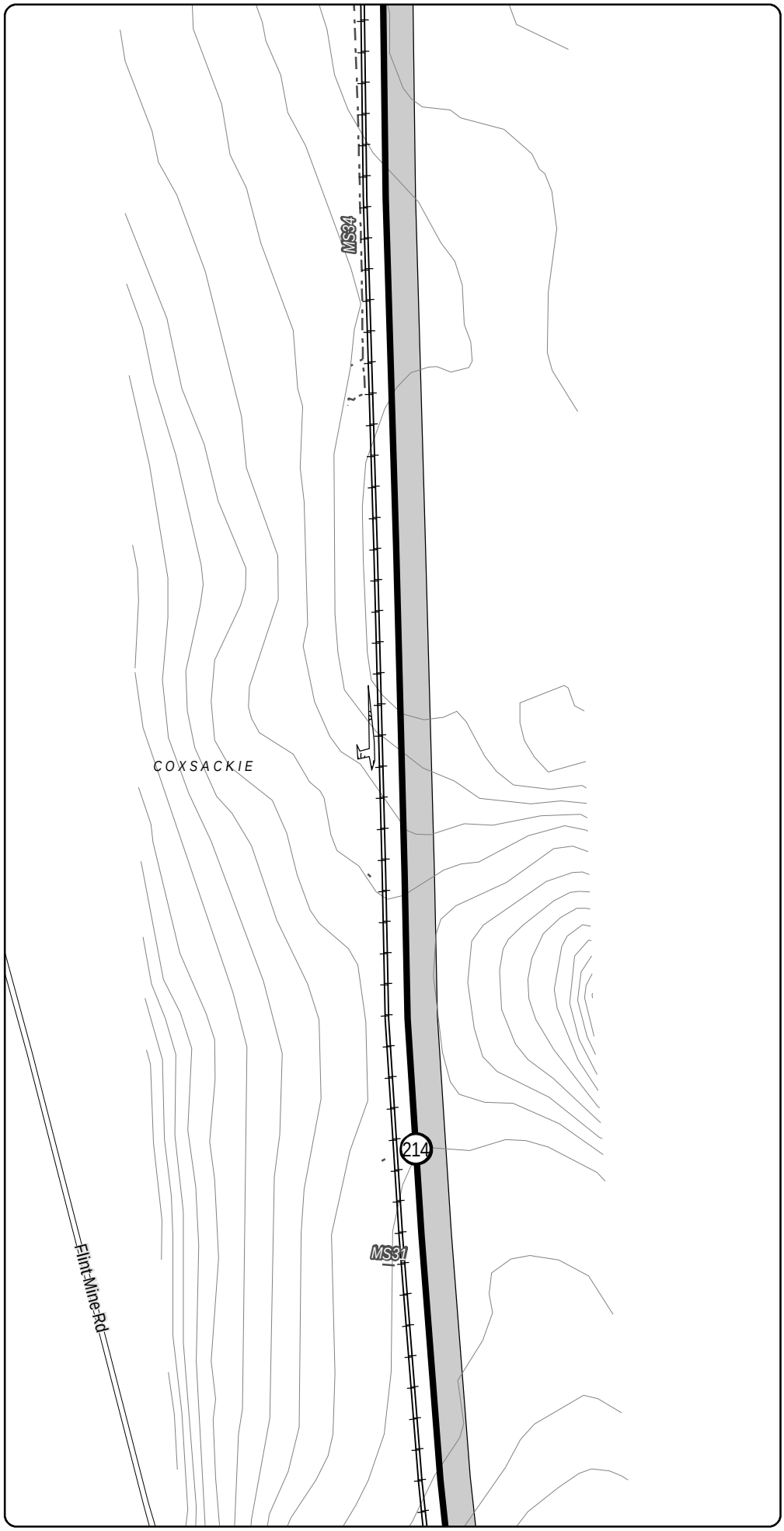

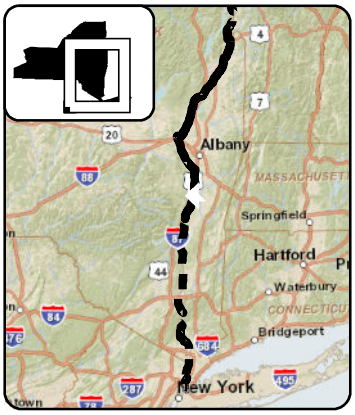

LEGEND

- CHPE Project Milepost
- Proposed CHPE Terrestrial Route HVDC
- Proposed CHPE Submarine Route HVDC
- Proposed CHPE Terrestrial Route HVAC
- Preliminary Construction Corridor
- Perennial Stream Top of Bank
- Intermittent Stream
- Ditch
- Wetland Delineation Line
- Wetland
- 100 Year Flood Zone
- 500 Year Flood Zone
- Hydrography
- Town Boundary
- County Boundary
- Proposed HDD Location
- Proposed Pipe Bridge Location
- Roads
- Rail Line
- Contour - 2'

N

0 100 200

Feet

Transmission Developers Inc.

Champlain Hudson Power Express Project

Champlain Hudson Power Express Inc.

Plan View Map

Terrestrial Route

Sheet 295 of 370

Prepared on 2/27/2012

by: HDR & TRC

DATA SOURCES: ESRI, NYSDOT, FEMA, NYDEC, NWI, TDI, TRC

R:\Projects\GIS_2009\168272_TDI_Hudson\MXD\USACE\Terrestrial_Route_8x11_usace_2012.mxd

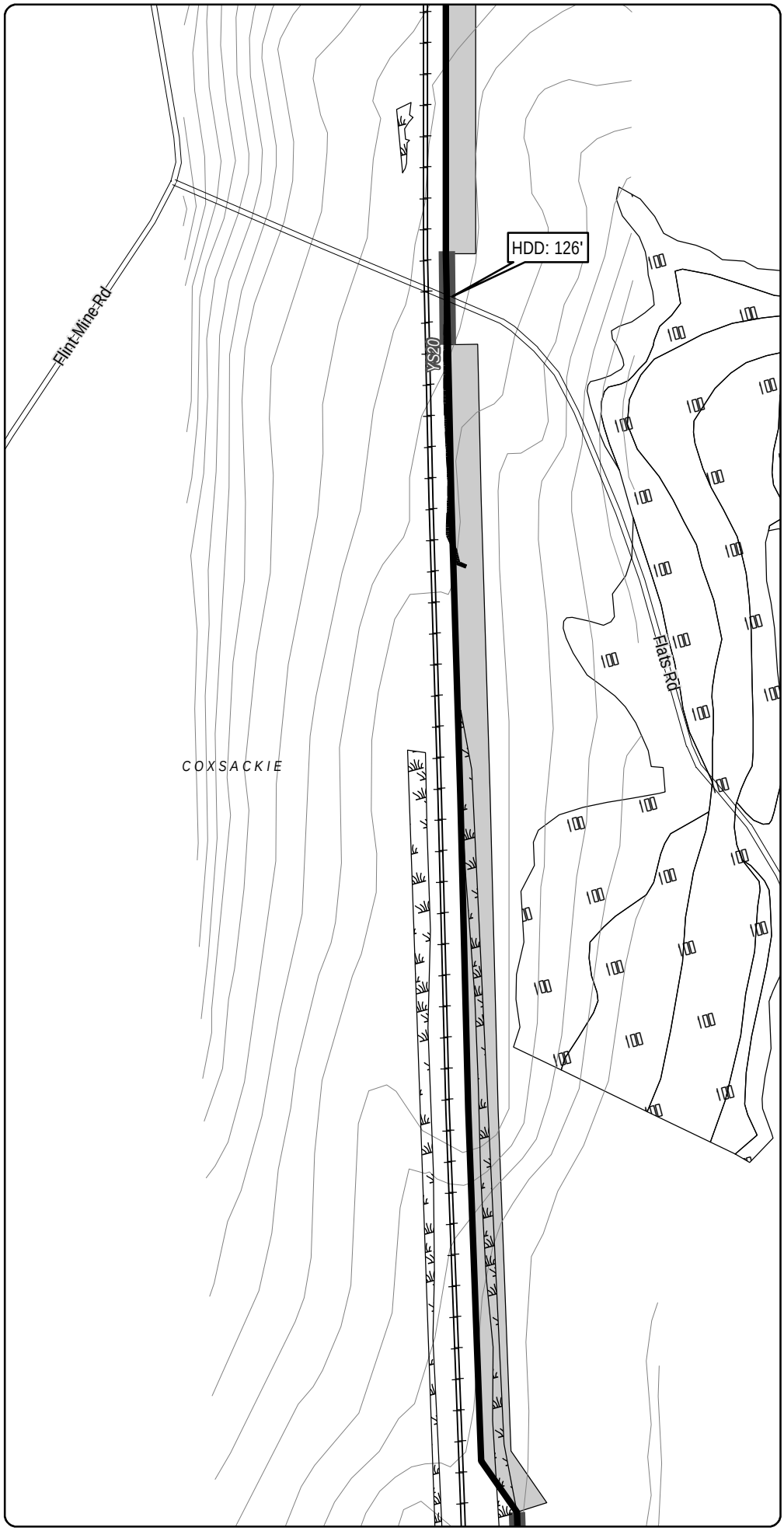

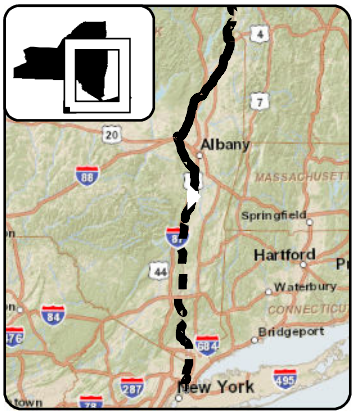

LEGEND

- CHPE Project Milepost
- Proposed CHPE Terrestrial Route HVDC
- Proposed CHPE Submarine Route HVDC
- Proposed CHPE Terrestrial Route HVAC
- Preliminary Construction Corridor
- Perennial Stream Top of Bank
- Intermittent Stream
- Ditch
- Wetland Delineation Line
- Wetland
- 100 Year Flood Zone
- 500 Year Flood Zone
- Hydrography
- Town Boundary
- County Boundary
- Proposed HDD Location
- Proposed Pipe Bridge Location
- Roads
- Rail Line
- Contour - 2'

N

0 100 200

Feet

Transmission Developers Inc.

Champlain Hudson Power Express Project

Champlain Hudson Power Express Inc.

Plan View Map

Terrestrial Route

Sheet 296 of 370

Prepared on 2/27/2012

by: HDR & TRC

DATA SOURCES: ESRI, NYSDOT, FEMA, NYDEC, NWI, TDI, TRC

R:\Projects\GIS_2009\168272_TDI_Hudson\MXD\USACE\Terrestrial_Route_8x11_usace_2012.mxd

Sheet 296

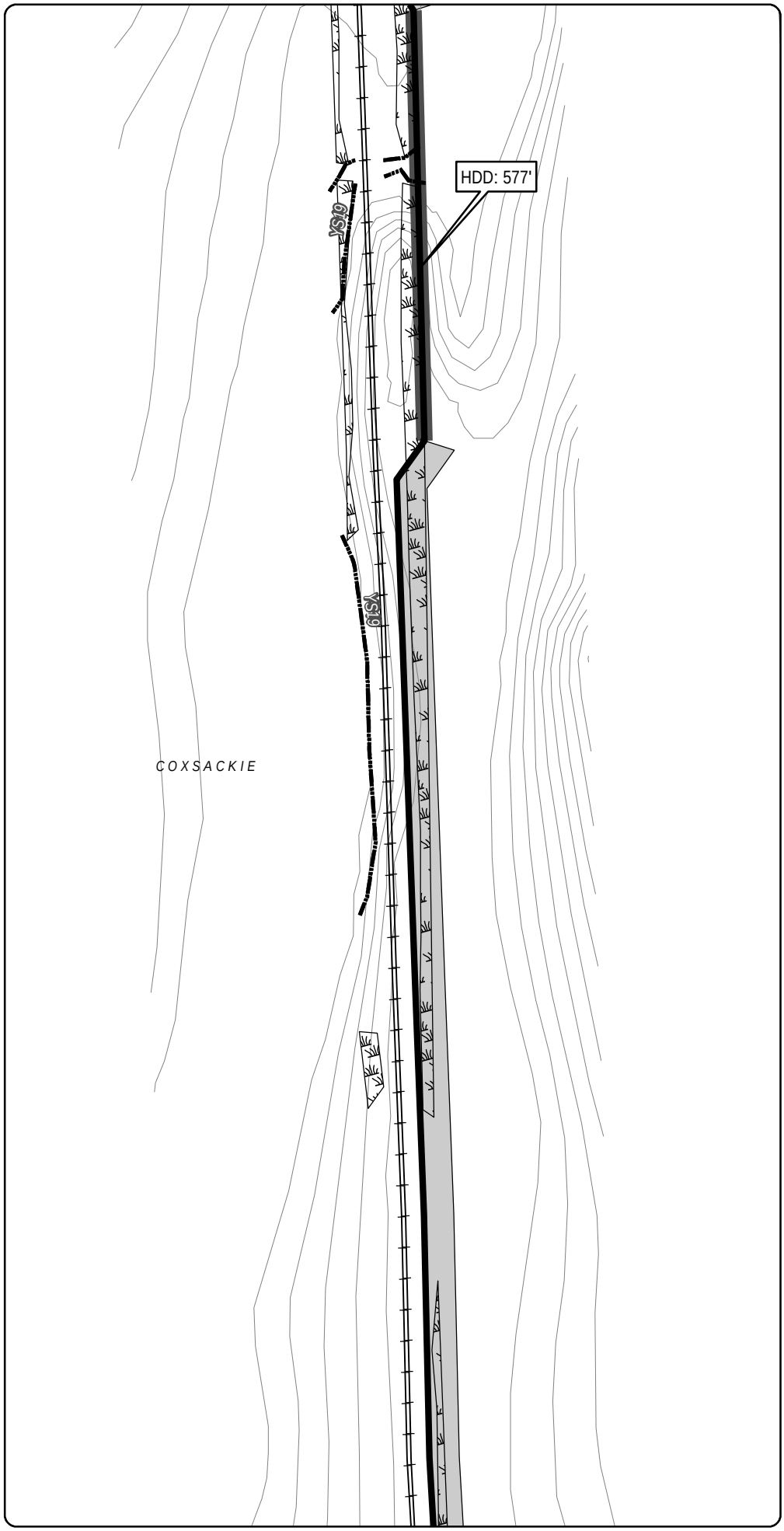

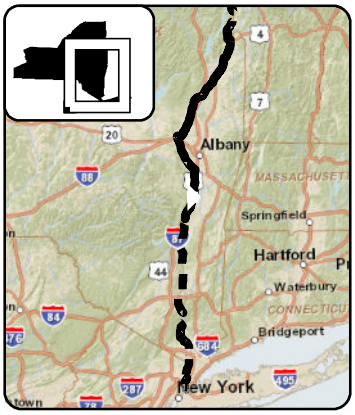

LEGEND

- CHPE Project Milepost
- Proposed CHPE Terrestrial Route HVDC
- Proposed CHPE Submarine Route HVDC
- Proposed CHPE Terrestrial Route HVAC
- Preliminary Construction Corridor
- Perennial Stream Top of Bank
- Intermittent Stream
- Ditch
- Wetland Delineation Line
- Wetland
- 100 Year Flood Zone
- 500 Year Flood Zone
- Hydrography
- Town Boundary
- County Boundary
- Proposed HDD Location
- Proposed Pipe Bridge Location
- Roads
- Rail Line
- Contour - 2'

0 100 200
Feet

Transmission Developers Inc.

Champlain Hudson Power Express Project

Champlain Hudson Power Express Inc.

Plan View Map

Terrestrial Route

Sheet 297 of 370

Prepared on 2/27/2012

by: HDR & TRC

DATA SOURCES: ESRI, NYSDOT, FEMA, NYDEC, NWI, TDI, TRC

Sheet 298

R:\Projects\GIS_2009\168272_TDI_Hudson\MXD\USACE\Terrestrial_Route_8x11_usace_2012.mxd

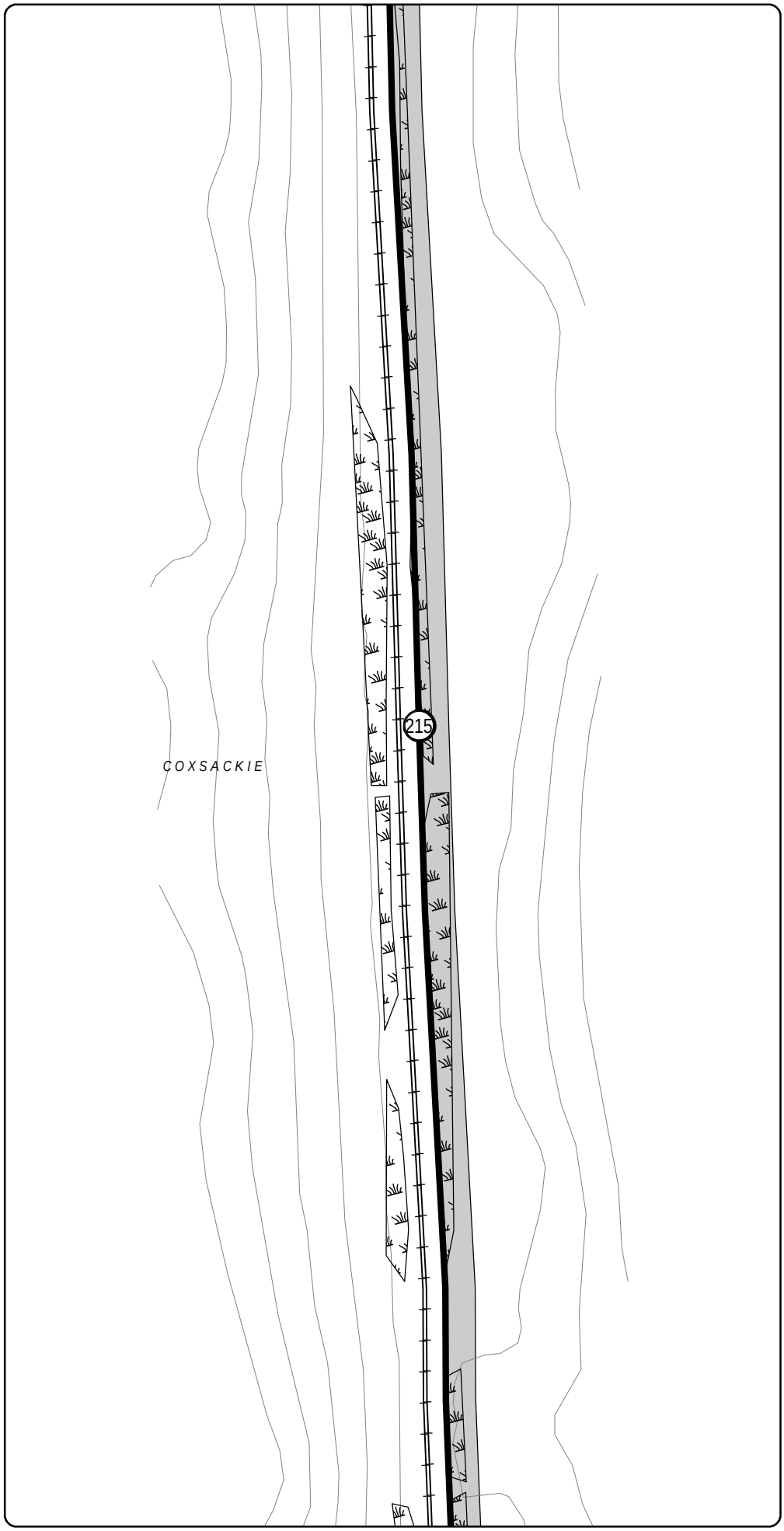

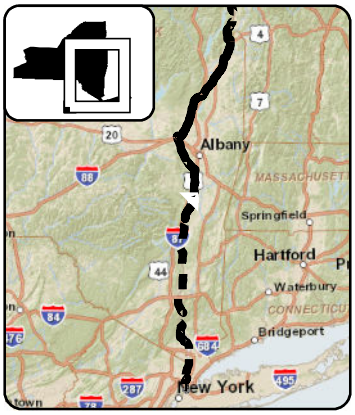

LEGEND

- CHPE Project Milepost
- Proposed CHPE Terrestrial Route HVDC
- Proposed CHPE Submarine Route HVDC
- Proposed CHPE Terrestrial Route HVAC
- Preliminary Construction Corridor
- Perennial Stream Top of Bank
- Intermittent Stream
- Ditch
- Wetland Delineation Line
- Wetland
- 100 Year Flood Zone
- 500 Year Flood Zone
- Hydrography
- Town Boundary
- County Boundary
- Proposed HDD Location
- Proposed Pipe Bridge Location
- Roads
- Rail Line
- Contour - 2'

0 100 200
Feet

Transmission Developers Inc.

Champlain Hudson Power Express Project

Champlain Hudson Power Express Inc.

Plan View Map

Terrestrial Route

Sheet 298 of 370

Prepared on 2/27/2012

by: HDR & TRC

DATA SOURCES: ESRI, NYSDOT, FEMA, NYDEC, NWI, TDI, TRC

R:\Projects\GIS_2009\168272_TDI_Hudson\MXD\USACE\Terrestrial_Route_8x11_usace_2012.mxd

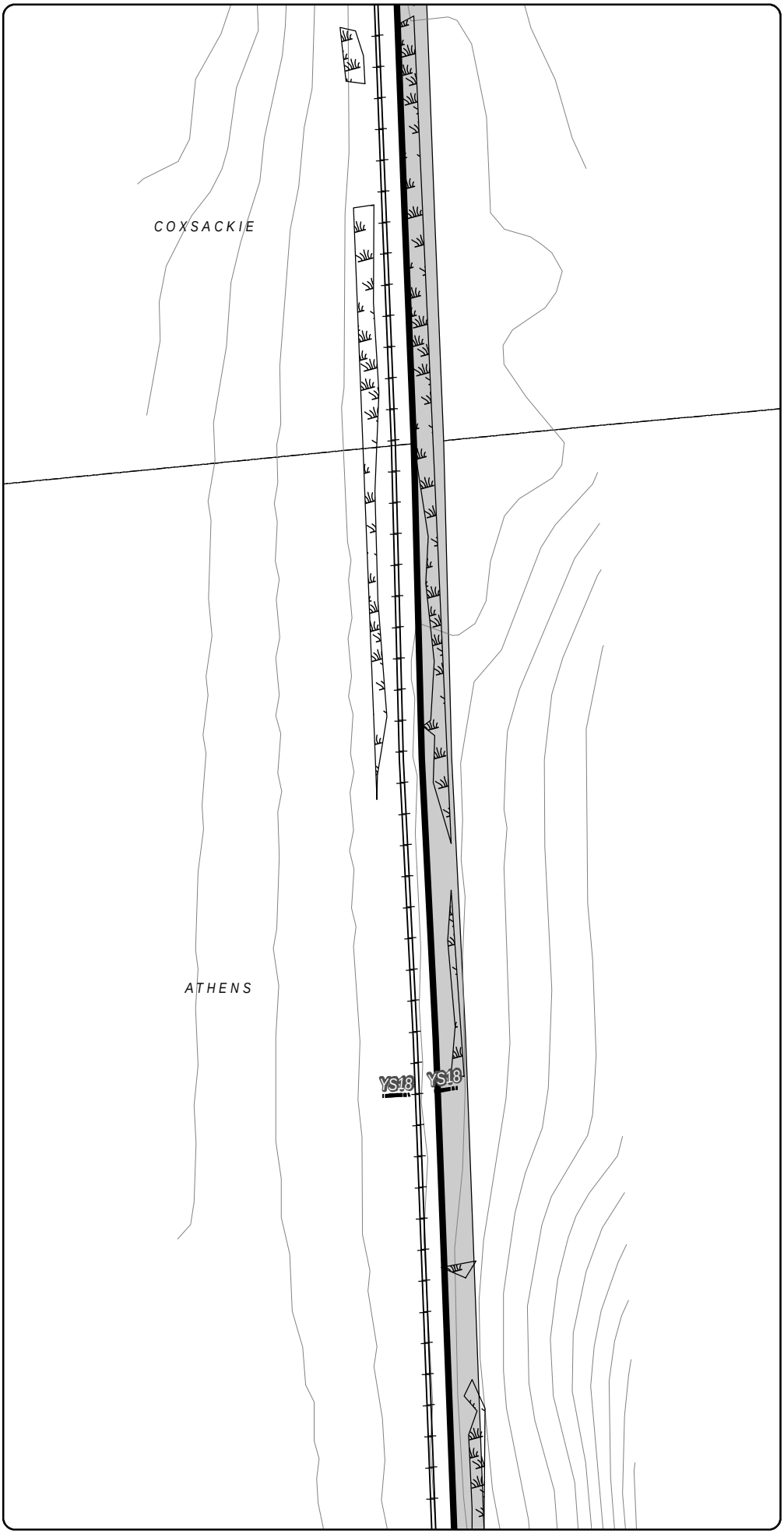

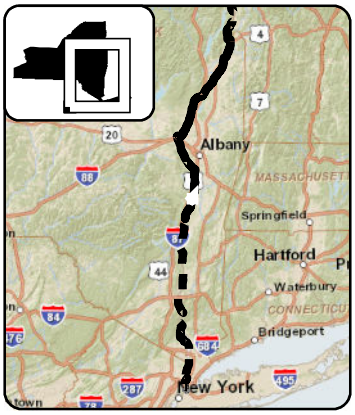

LEGEND

- CHPE Project Milepost
- Proposed CHPE Terrestrial Route HVDC
- Proposed CHPE Submarine Route HVDC
- Proposed CHPE Terrestrial Route HVAC
- Preliminary Construction Corridor
- Perennial Stream Top of Bank
- Intermittent Stream
- Ditch
- Wetland Delineation Line
- Wetland
- 100 Year Flood Zone
- 500 Year Flood Zone
- Hydrography
- Town Boundary
- County Boundary
- Proposed HDD Location
- Proposed Pipe Bridge Location
- Roads
- Rail Line
- Contour - 2'

N

0 100 200

Feet

Transmission Developers Inc.

Champlain Hudson Power Express Project

Champlain Hudson Power Express Inc.

Plan View Map

Terrestrial Route

Sheet 299 of 370

Prepared on 2/27/2012

by: HDR & TRC

DATA SOURCES: ESRI, NYSDOT, FEMA, NYDEC, NWI, TDI, TRC

R:\Projects\GIS_2009\168272_TDI_Hudson\MXD\USACE\Terrestrial_Route_8x11_usace_2012.mxd

Sheet 299

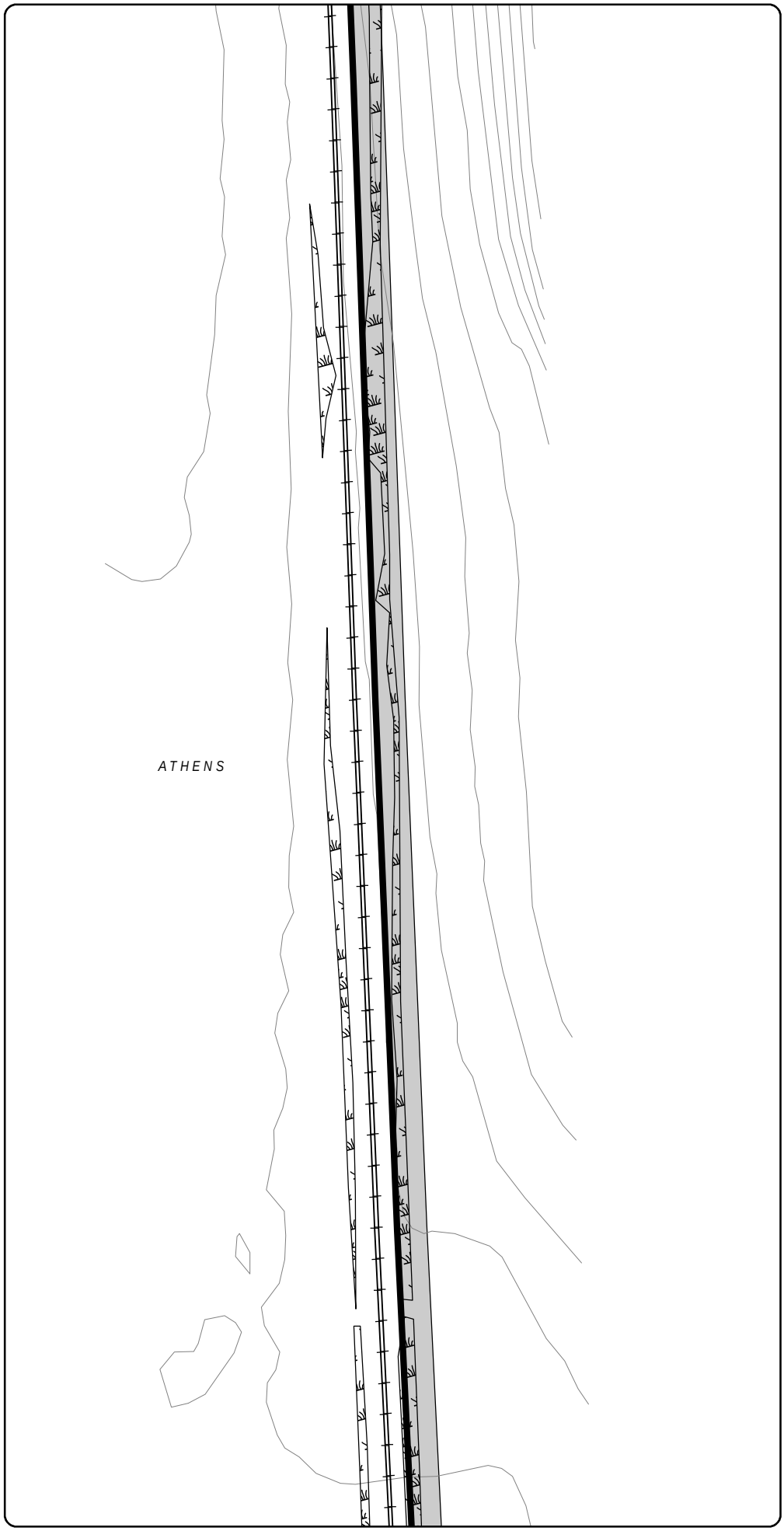

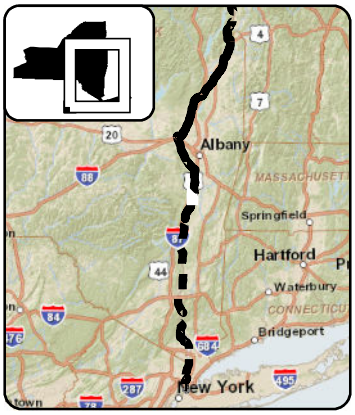

LEGEND

- CHPE Project Milepost
- Proposed CHPE Terrestrial Route HVDC
- Proposed CHPE Submarine Route HVDC
- Proposed CHPE Terrestrial Route HVAC
- Preliminary Construction Corridor
- Perennial Stream Top of Bank
- Intermittent Stream
- Ditch
- Wetland Delineation Line
- Wetland
- 100 Year Flood Zone
- 500 Year Flood Zone
- Hydrography
- Town Boundary
- County Boundary
- Proposed HDD Location
- Proposed Pipe Bridge Location
- Roads
- Rail Line
- Contour - 2'

0 100 200
Feet

Transmission Developers Inc.

Champlain Hudson Power Express Project

Champlain Hudson Power Express Inc.

Plan View Map

Terrestrial Route

Sheet 300 of 370

Prepared on 2/27/2012

by: HDR & TRC

DATA SOURCES: ESRI, NYSDOT, FEMA, NYDEC, NWI, TDI, TRC

Sheet 301

R:\Projects\GIS_2009\168272_TDI_Hudson\MXD\USACE\Terrestrial_Route_8x11_usace_2012.mxd

Sheet 300

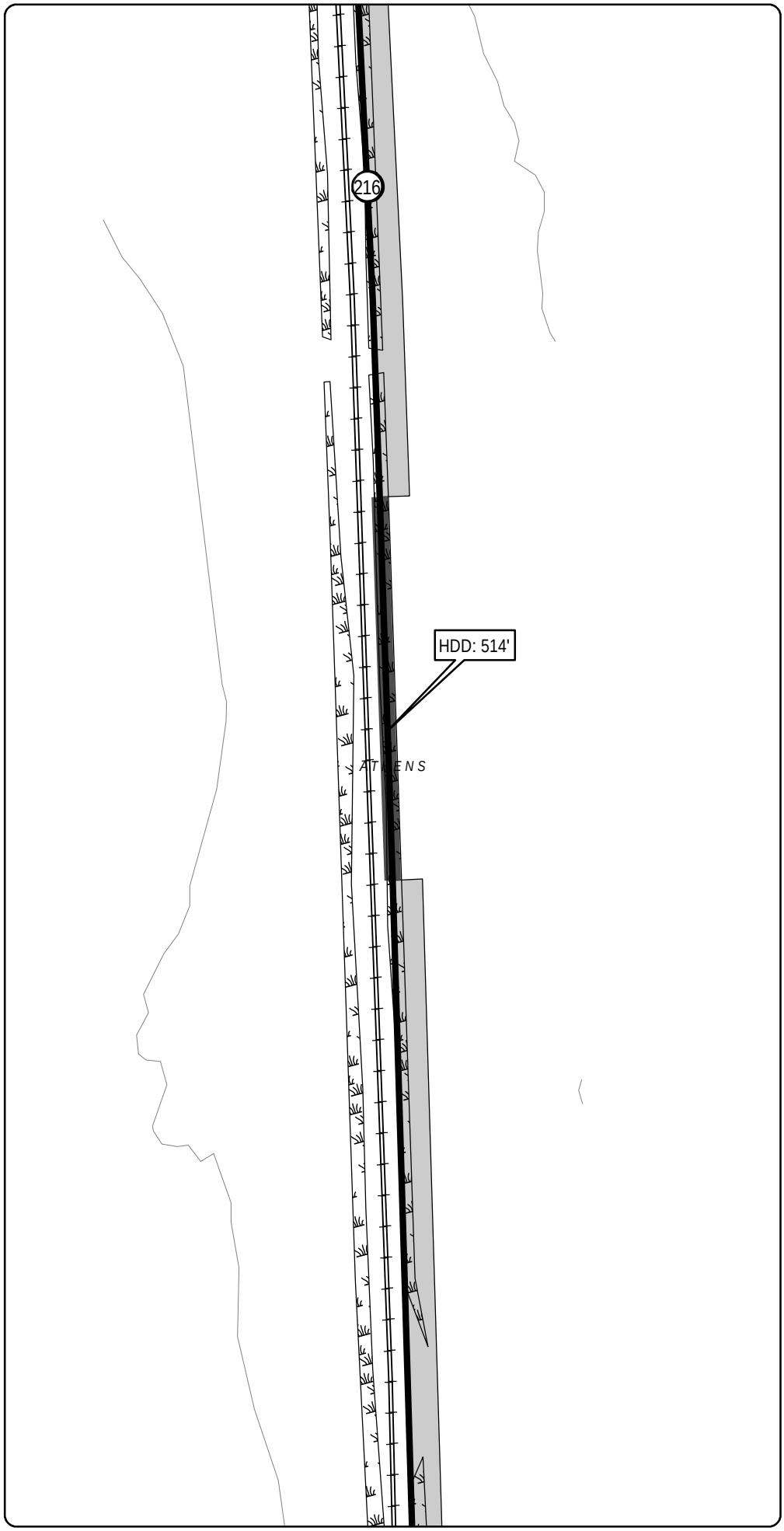

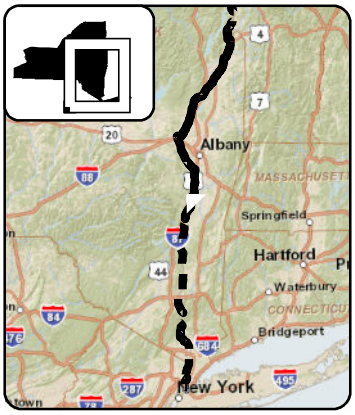

LEGEND

- CHPE Project Milepost
- Proposed CHPE Terrestrial Route HVDC
- Proposed CHPE Submarine Route HVDC
- Proposed CHPE Terrestrial Route HVAC
- Preliminary Construction Corridor
- Perennial Stream Top of Bank
- Intermittent Stream
- Ditch
- Wetland Delineation Line
- Wetland
- 100 Year Flood Zone
- 500 Year Flood Zone
- Hydrography
- Town Boundary
- County Boundary
- Proposed HDD Location
- Proposed Pipe Bridge Location
- Roads
- Rail Line
- Contour - 2'

0 100 200
Feet

Transmission Developers Inc.

Champlain Hudson Power Express Project

Champlain Hudson Power Express Inc.

Plan View Map

Terrestrial Route

Sheet 301 of 370

Prepared on 2/27/2012

by: HDR & TRC

DATA SOURCES: ESRI, NYSDOT, FEMA, NYDEC, NWI, TDI, TRC

Sheet 302

R:\Projects\GIS_2009\168272_TDI_Hudson\MXD\USACE\Terrestrial_Route_8x11_usace_2012.mxd

Sheet 301

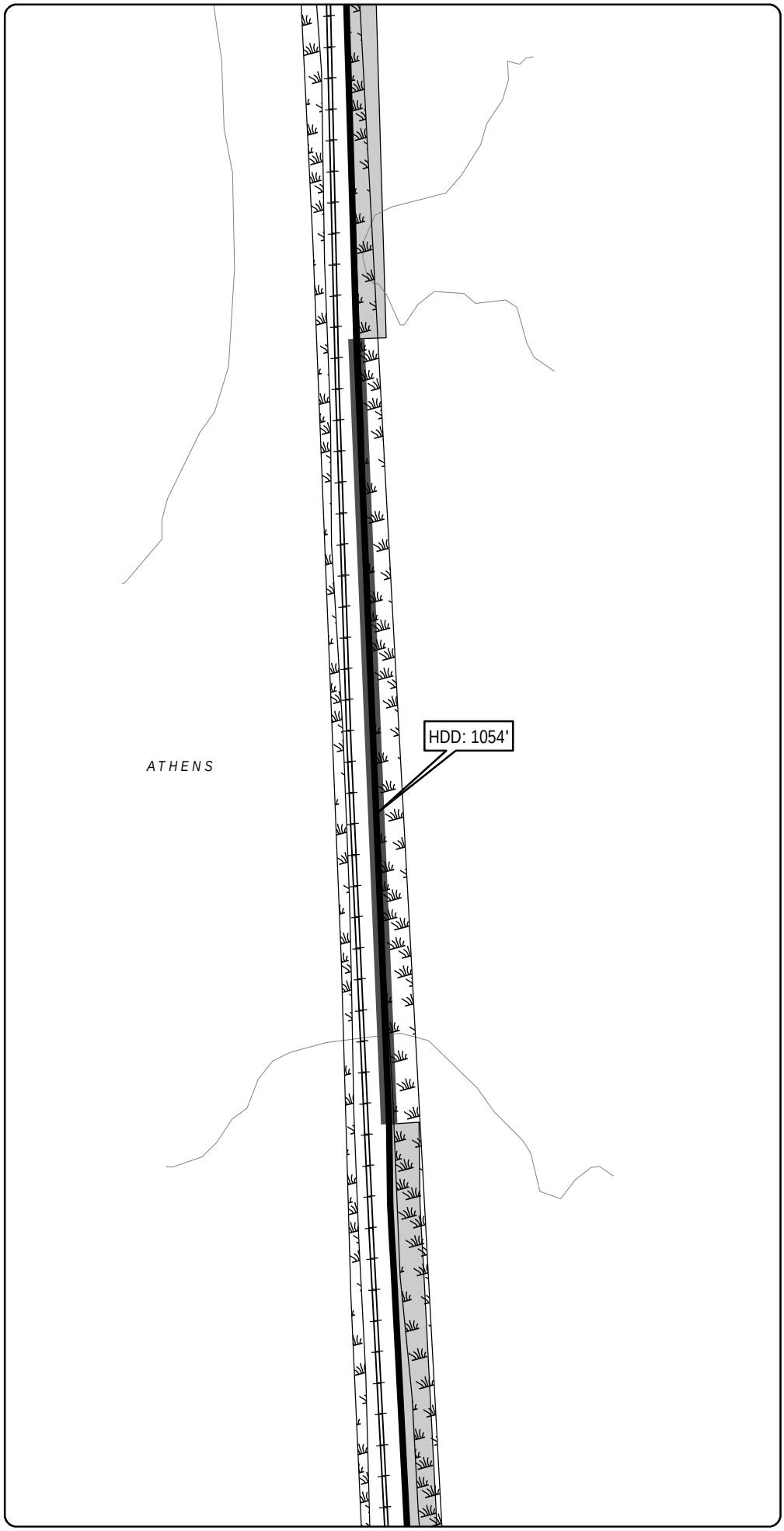

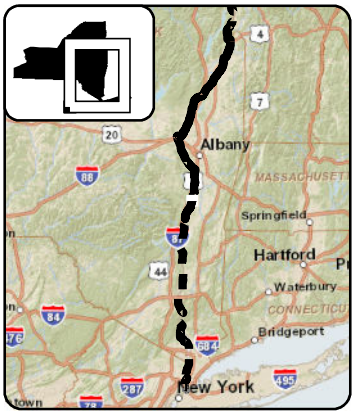

LEGEND

- CHPE Project Milepost
- Proposed CHPE Terrestrial Route HVDC
- Proposed CHPE Submarine Route HVDC
- Proposed CHPE Terrestrial Route HVAC
- Preliminary Construction Corridor
- Perennial Stream Top of Bank
- Intermittent Stream
- Ditch
- Wetland Delineation Line
- Wetland
- 100 Year Flood Zone
- 500 Year Flood Zone
- Hydrography
- Town Boundary
- County Boundary
- Proposed HDD Location
- Proposed Pipe Bridge Location
- Roads
- Rail Line
- Contour - 2'

0 100 200
Feet

Transmission Developers Inc.

Champlain Hudson Power Express Project

Champlain Hudson Power Express Inc.

Plan View Map

Terrestrial Route

Sheet 302 of 370

Prepared on 2/27/2012

by: HDR & TRC

DATA SOURCES: ESRI, NYSDOT, FEMA, NYDEC, NWI, TDI, TRC

Sheet 303

R:\Projects\GIS_2009\168272_TDI_Hudson\MXD\USACE\Terrestrial_Route_8x11_usace_2012.mxd

Sheet 302

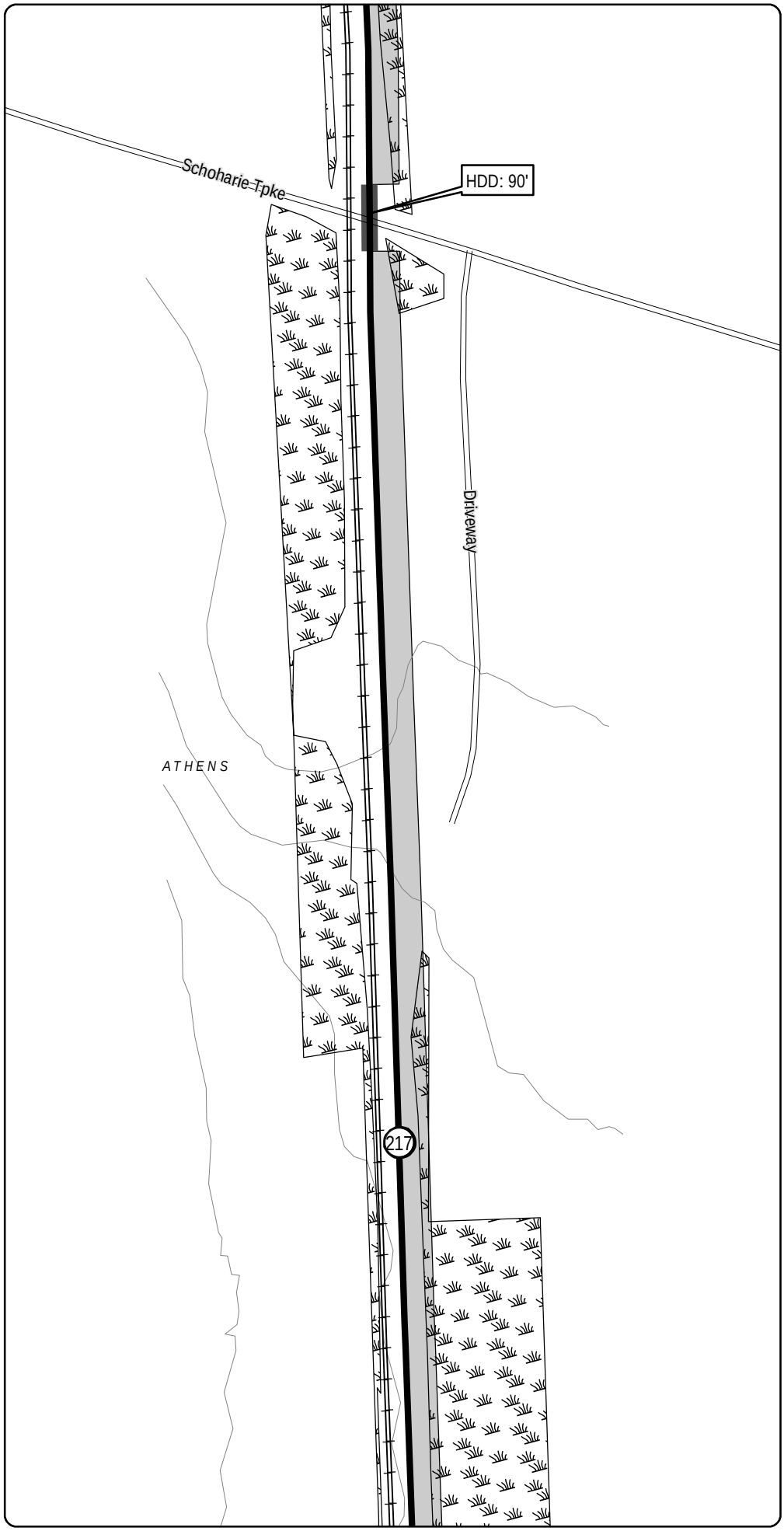

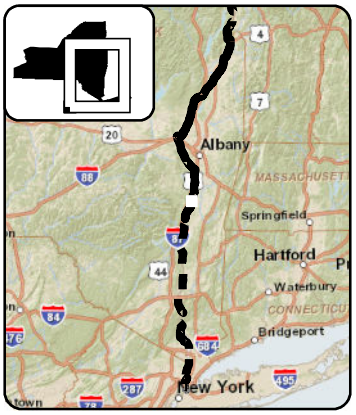

LEGEND

- CHPE Project Milepost
- Proposed CHPE Terrestrial Route HVDC
- Proposed CHPE Submarine Route HVDC
- Proposed CHPE Terrestrial Route HVAC
- Preliminary Construction Corridor
- Perennial Stream Top of Bank
- Intermittent Stream
- Ditch
- Wetland Delineation Line
- Wetland
- 100 Year Flood Zone
- 500 Year Flood Zone
- Hydrography
- Town Boundary
- County Boundary
- Proposed HDD Location
- Proposed Pipe Bridge Location
- Roads
- Rail Line
- Contour - 2'

0 100 200
Feet

Transmission Developers Inc.

Champlain Hudson Power Express Project

Champlain Hudson Power Express Inc.

Plan View Map

Terrestrial Route

Sheet 303 of 370

Prepared on 2/27/2012

by: HDR & TRC

DATA SOURCES: ESRI, NYSDOT, FEMA, NYDEC, NWI, TDI, TRC

Sheet 304

R:\Projects\GIS_2009\168272_TDI_Hudson\MXD\USACE\Terrestrial_Route_8x11_usace_2012.mxd

Sheet 303

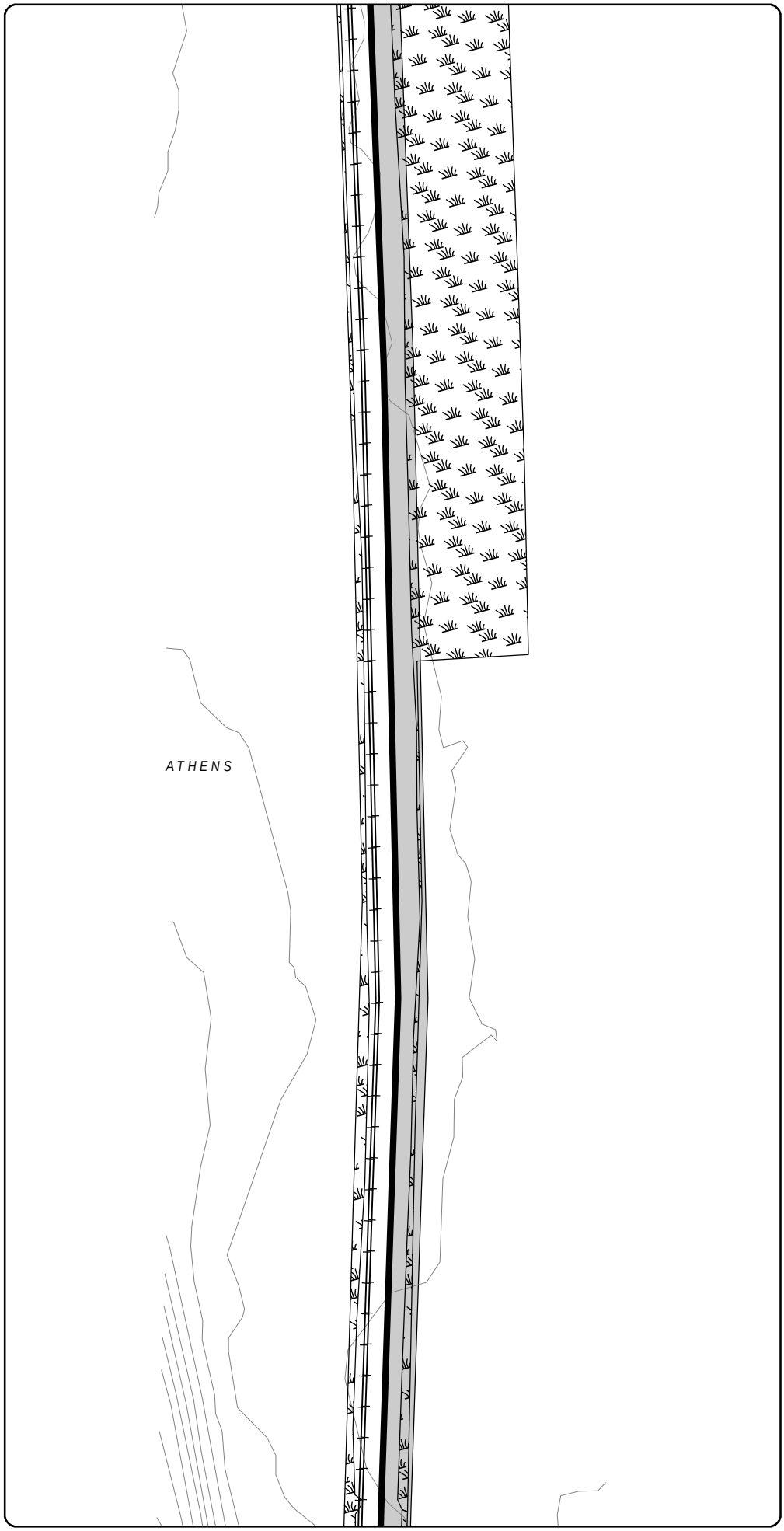

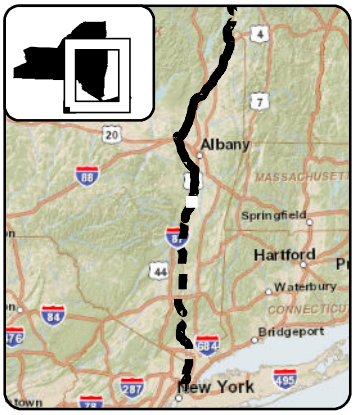

LEGEND

- CHPE Project Milepost
- Proposed CHPE Terrestrial Route HVDC
- Proposed CHPE Submarine Route HVDC
- Proposed CHPE Terrestrial Route HVAC
- Preliminary Construction Corridor
- Perennial Stream Top of Bank
- Intermittent Stream
- Ditch
- Wetland Delineation Line
- Wetland
- 100 Year Flood Zone
- 500 Year Flood Zone
- Hydrography
- Town Boundary
- County Boundary
- Proposed HDD Location
- Proposed Pipe Bridge Location
- Roads
- Rail Line
- Contour - 2'

0 100 200
Feet

Transmission Developers Inc.

Champlain Hudson Power Express Project

Champlain Hudson Power Express Inc.

Plan View Map

Terrestrial Route

Sheet 304 of 370

Prepared on 2/27/2012

by: HDR & TRC

DATA SOURCES: ESRI, NYSDOT, FEMA, NYDEC, NWI, TDI, TRC

Sheet 305

R:\Projects\GIS_2009\168272_TDI_Hudson\MXD\USACE\Terrestrial_Route_8x11_usace_2012.mxd

Sheet 304

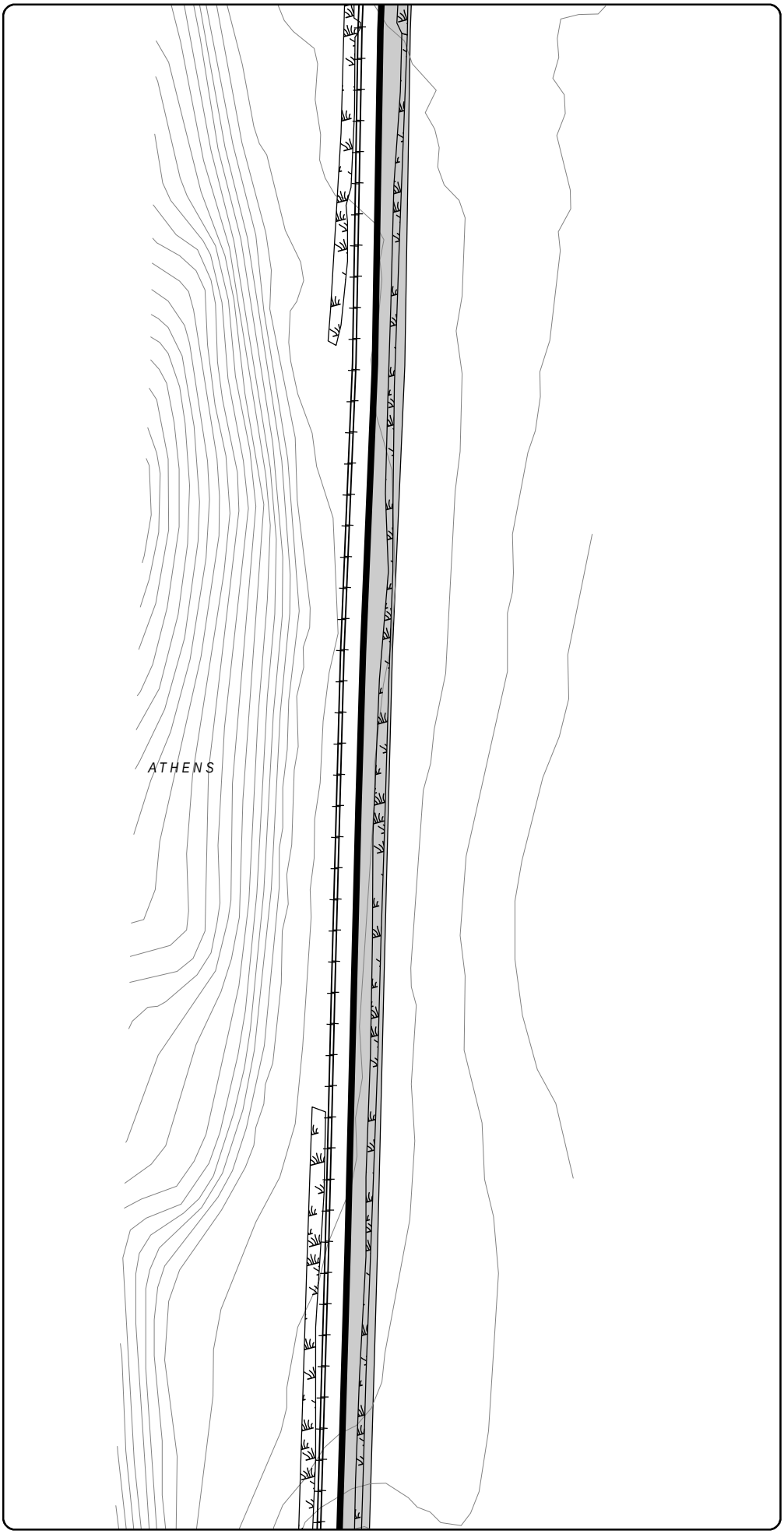

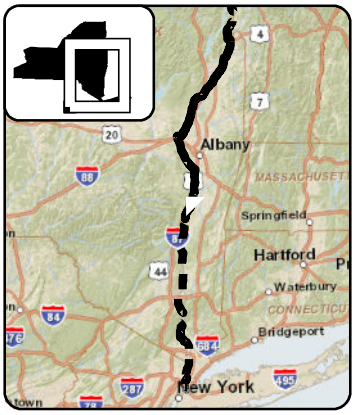

LEGEND

- CHPE Project Milepost
- Proposed CHPE Terrestrial Route HVDC
- Proposed CHPE Submarine Route HVDC
- Proposed CHPE Terrestrial Route HVAC
- Preliminary Construction Corridor
- Perennial Stream Top of Bank
- Intermittent Stream
- Ditch
- Wetland Delineation Line
- Wetland
- 100 Year Flood Zone
- 500 Year Flood Zone
- Hydrography
- Town Boundary
- County Boundary
- Proposed HDD Location
- Proposed Pipe Bridge Location
- Roads
- Rail Line
- Contour - 2'

0 100 200
Feet

Transmission Developers Inc.

Champlain Hudson Power Express Project

Champlain Hudson Power Express Inc.

Plan View Map

Terrestrial Route

Sheet 305 of 370

Prepared on 2/27/2012

by: HDR & TRC

DATA SOURCES: ESRI, NYSDOT, FEMA, NYDEC, NWI, TDI, TRC

Sheet 306

R:\Projects\GIS_2009\168272_TDI_Hudson\MXD\USACE\Terrestrial_Route_8x11_usace_2012.mxd

Sheet 305

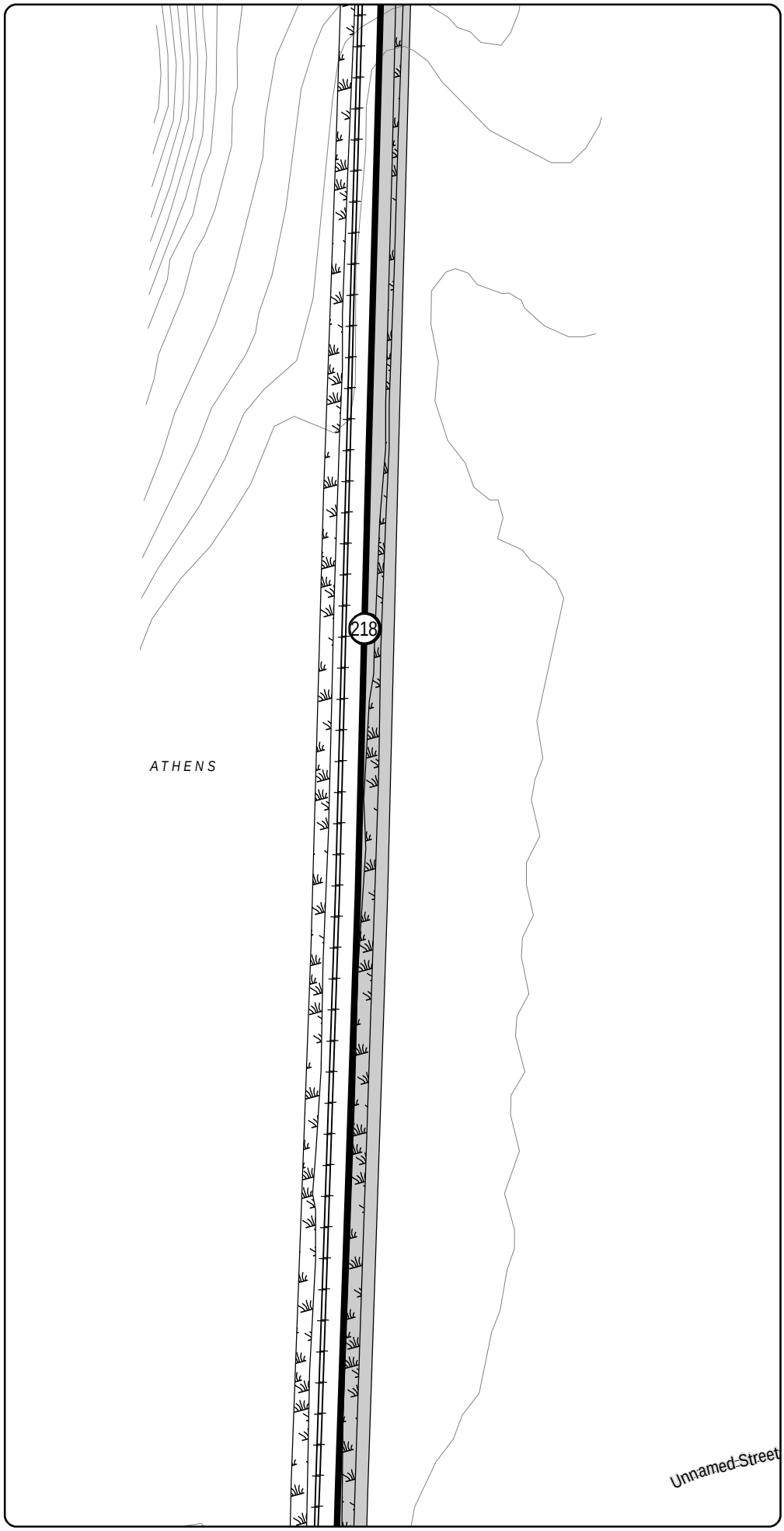

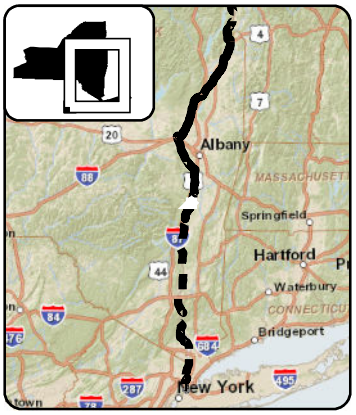

LEGEND

- CHPE Project Milepost
- Proposed CHPE Terrestrial Route HVDC
- Proposed CHPE Submarine Route HVDC
- Proposed CHPE Terrestrial Route HVAC
- Preliminary Construction Corridor
- Perennial Stream Top of Bank
- Intermittent Stream
- Ditch
- Wetland Delineation Line
- Wetland
- 100 Year Flood Zone
- 500 Year Flood Zone
- Hydrography
- Town Boundary
- County Boundary
- Proposed HDD Location
- Proposed Pipe Bridge Location
- Roads
- Rail Line
- Contour - 2'

0 100 200
Feet

Transmission Developers Inc.

Champlain Hudson Power Express Project

Champlain Hudson Power Express Inc.

Plan View Map

Terrestrial Route

Sheet 306 of 370

Prepared on 2/27/2012

by: HDR & TRC

DATA SOURCES: ESRI, NYSDOT, FEMA, NYDEC, NWI, TDI, TRC

Sheet 307

R:\Projects\GIS_2009\168272_TDI_Hudson\MXD\USACE\Terrestrial_Route_8x11_usace_2012.mxd

Sheet 306

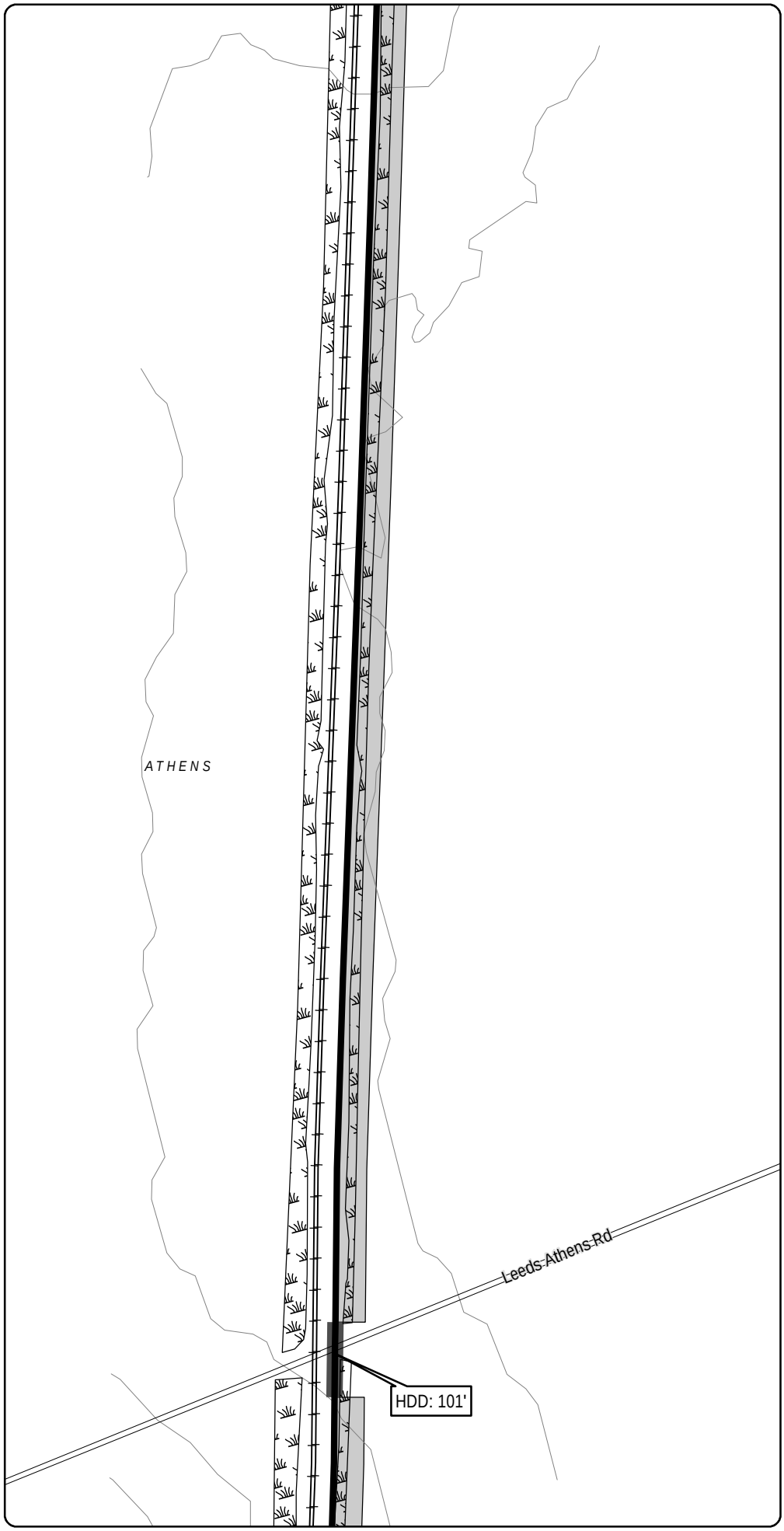

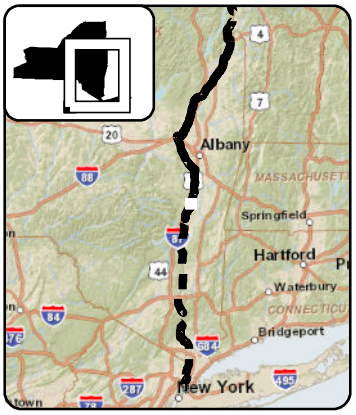

LEGEND

- CHPE Project Milepost
- Proposed CHPE Terrestrial Route HVDC
- Proposed CHPE Submarine Route HVDC
- Proposed CHPE Terrestrial Route HVAC
- Preliminary Construction Corridor
- Perennial Stream Top of Bank
- Intermittent Stream
- Ditch
- Wetland Delineation Line
- Wetland
- 100 Year Flood Zone
- 500 Year Flood Zone
- Hydrography
- Town Boundary
- County Boundary
- Proposed HDD Location
- Proposed Pipe Bridge Location
- Roads
- Rail Line
- Contour - 2'

0 100 200
Feet

Transmission Developers Inc.

Champlain Hudson Power Express Project

Champlain Hudson Power Express Inc.

Plan View Map

Terrestrial Route

Sheet 307 of 370

Prepared on 2/27/2012

by: HDR & TRC

DATA SOURCES: ESRI, NYSDOT, FEMA, NYDEC, NWI, TDI, TRC

Sheet 308

R:\Projects\GIS_2009\168272_TDI_Hudson\MXD\USACE\Terrestrial_Route_8x11_usace_2012.mxd

Sheet 307

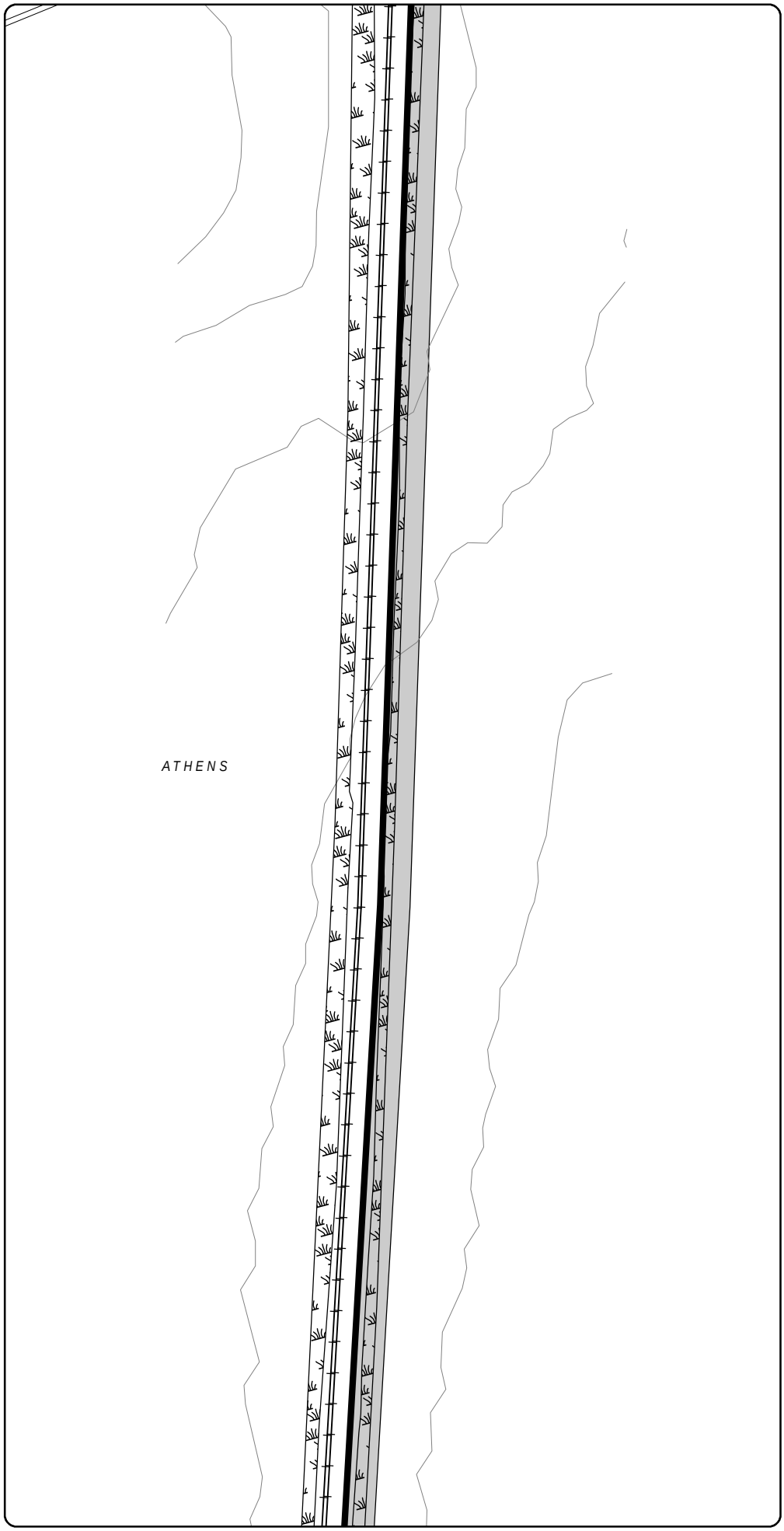

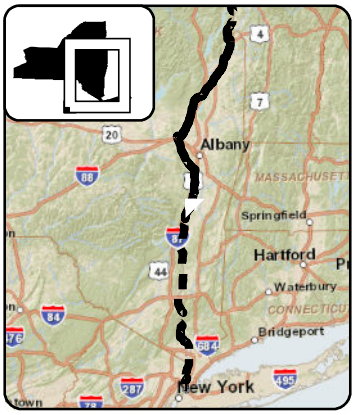

LEGEND

- CHPE Project Milepost
- Proposed CHPE Terrestrial Route HVDC
- Proposed CHPE Submarine Route HVDC
- Proposed CHPE Terrestrial Route HVAC
- Preliminary Construction Corridor
- Perennial Stream Top of Bank
- Intermittent Stream
- Ditch
- Wetland Delineation Line
- Wetland
- 100 Year Flood Zone
- 500 Year Flood Zone
- Hydrography
- Town Boundary
- County Boundary
- Proposed HDD Location
- Proposed Pipe Bridge Location
- Roads
- Rail Line
- Contour - 2'

0 100 200
Feet

Transmission Developers Inc.

Champlain Hudson Power Express Project

Champlain Hudson Power Express Inc.

Plan View Map

Terrestrial Route

Sheet 308 of 370

Prepared on 2/27/2012

by: HDR & TRC

DATA SOURCES: ESRI, NYSDOT, FEMA, NYDEC, NWI, TDI, TRC

Sheet 309

R:\Projects\GIS_2009\168272_TDI_Hudson\MXD\USACE\Terrestrial_Route_8x11_usace_2012.mxd

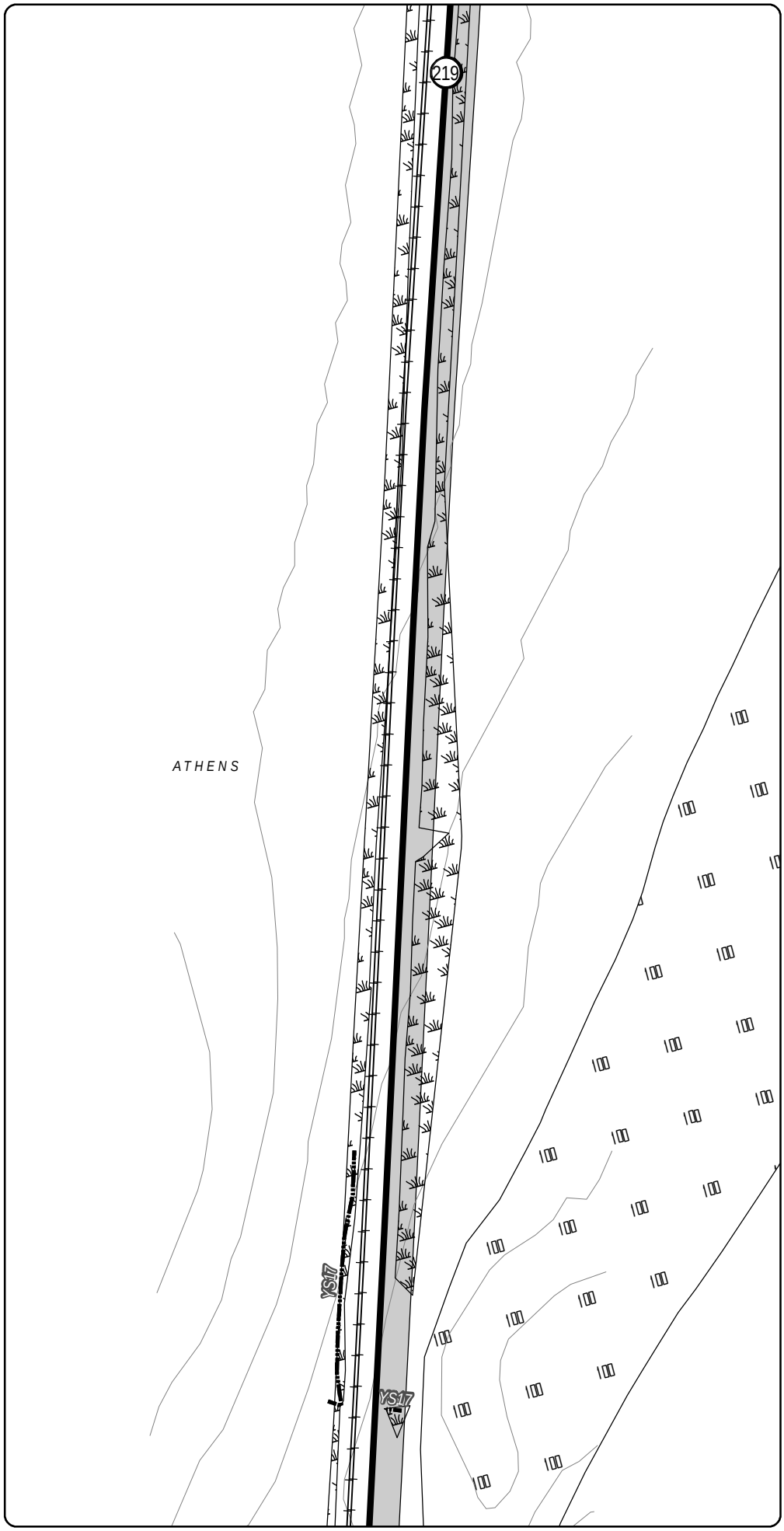

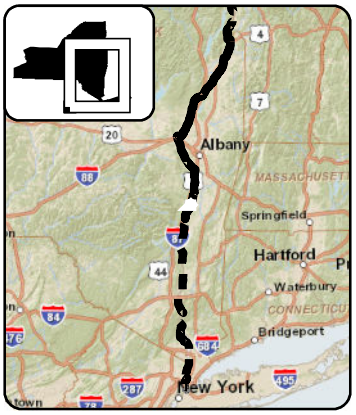

LEGEND

- CHPE Project Milepost
- Proposed CHPE Terrestrial Route HVDC
- Proposed CHPE Submarine Route HVDC
- Proposed CHPE Terrestrial Route HVAC
- Preliminary Construction Corridor
- Perennial Stream Top of Bank
- Intermittent Stream
- Ditch
- Wetland Delineation Line
- Wetland
- 100 Year Flood Zone
- 500 Year Flood Zone
- Hydrography
- Town Boundary
- County Boundary
- Proposed HDD Location
- Proposed Pipe Bridge Location
- Roads
- Rail Line
- Contour - 2'

N

0 100 200

Feet

Transmission Developers Inc.

Champlain Hudson Power Express Project

Champlain Hudson Power Express Inc.

Plan View Map

Terrestrial Route

Sheet 309 of 370

Prepared on 2/27/2012

by: HDR & TRC

DATA SOURCES: ESRI, NYSDOT, FEMA, NYDEC, NWI, TDI, TRC

R:\Projects\GIS_2009\168272_TDI_Hudson\MXD\USACE\Terrestrial_Route_8x11_usace_2012.mxd

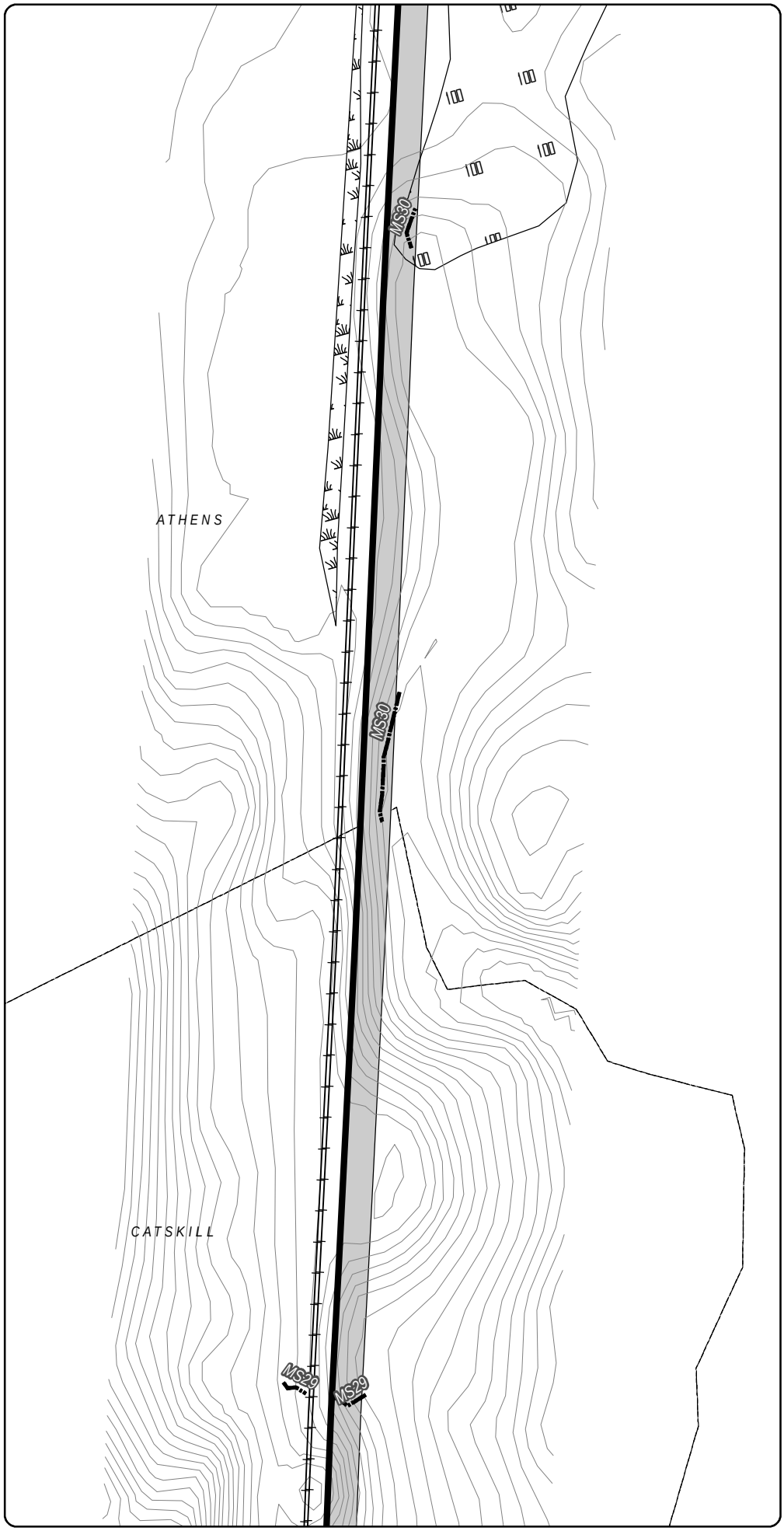

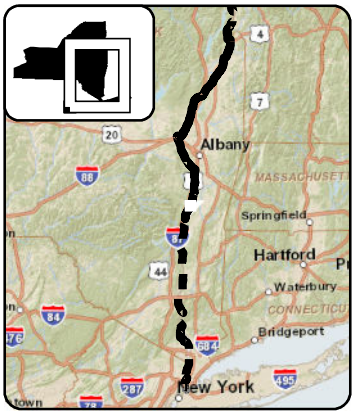

LEGEND

- CHPE Project Milepost
- Proposed CHPE Terrestrial Route HVDC
- Proposed CHPE Submarine Route HVDC
- Proposed CHPE Terrestrial Route HVAC
- Preliminary Construction Corridor
- Perennial Stream Top of Bank
- Intermittent Stream
- Ditch
- Wetland Delineation Line
- Wetland
- 100 Year Flood Zone
- 500 Year Flood Zone
- Hydrography
- Town Boundary
- County Boundary
- Proposed HDD Location
- Proposed Pipe Bridge Location
- Roads
- Rail Line
- Contour - 2'

N

0 100 200

Feet

Transmission Developers Inc.

Champlain Hudson Power Express Project

Champlain Hudson Power Express Inc.

Plan View Map

Terrestrial Route

Sheet 310 of 370

Prepared on 2/27/2012

by: HDR & TRC

DATA SOURCES: ESRI, NYSDOT, FEMA, NYDEC, NWI, TDI, TRC

R:\Projects\GIS_2009\168272_TDI_Hudson\MXD\USACE\Terrestrial_Route_8x11_usace_2012.mxd

Sheet 310

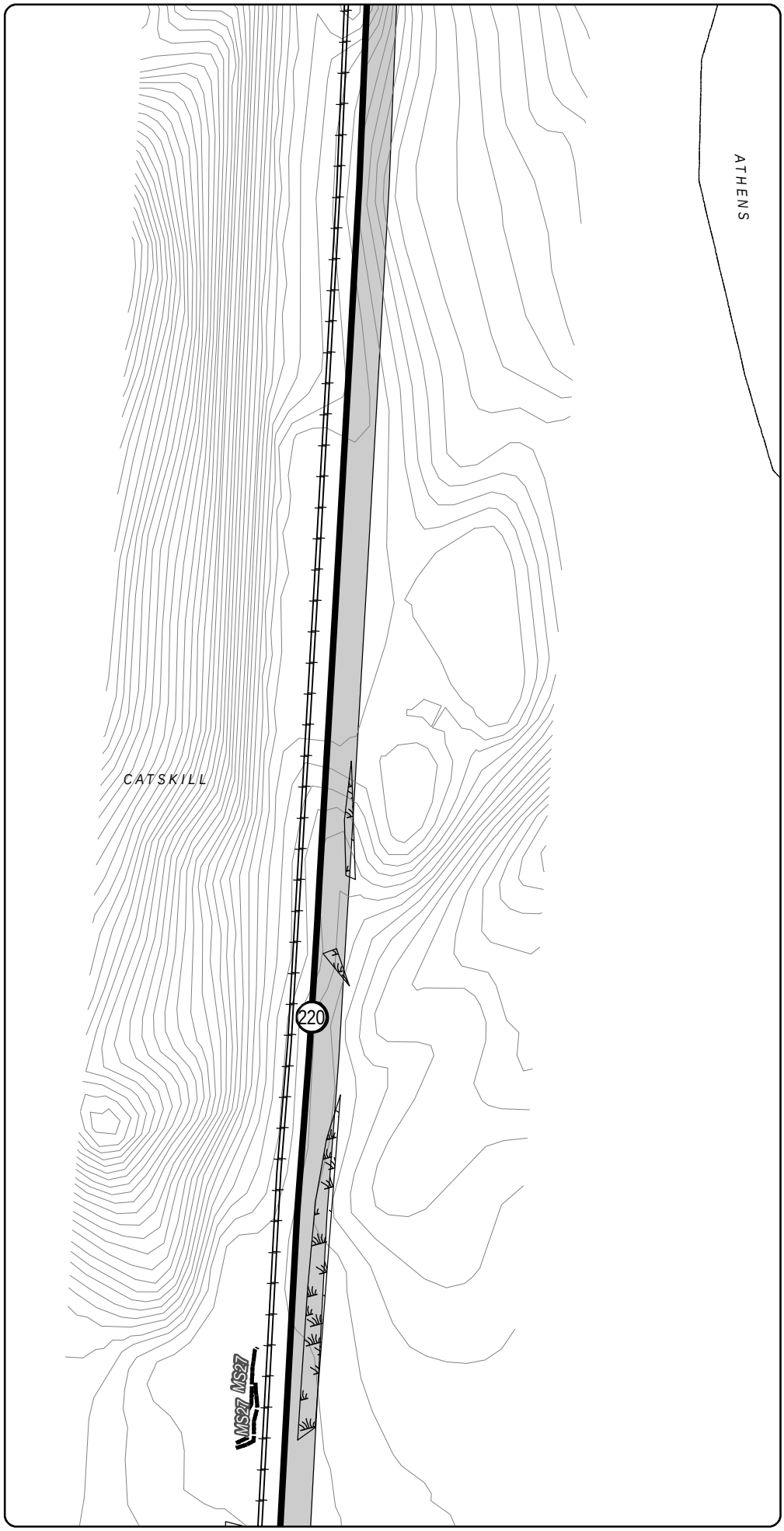

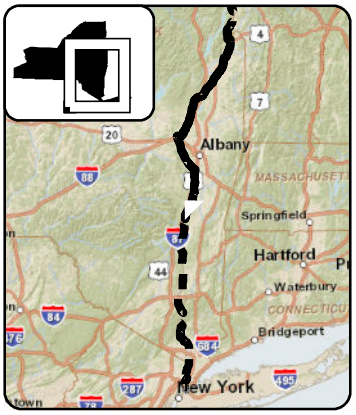

LEGEND

- CHPE Project Milepost
- Proposed CHPE Terrestrial Route HVDC
- Proposed CHPE Submarine Route HVDC
- Proposed CHPE Terrestrial Route HVAC
- Preliminary Construction Corridor
- Perennial Stream Top of Bank
- Intermittent Stream
- Ditch
- Wetland Delineation Line
- Wetland
- 100 Year Flood Zone
- 500 Year Flood Zone
- Hydrography
- Town Boundary
- County Boundary
- Proposed HDD Location
- Proposed Pipe Bridge Location
- Roads
- Rail Line
- Contour - 2'

0 100 200
Feet

Transmission Developers Inc.

Champlain Hudson Power Express Project

Champlain Hudson Power Express Inc.

Plan View Map

Terrestrial Route

Sheet 311 of 370

Prepared on 2/27/2012

by: HDR & TRC

DATA SOURCES: ESRI, NYSDOT, FEMA, NYDEC, NWI, TDI, TRC

Sheet 312

R:\Projects\GIS_2009\168272_TDI_Hudson\MXD\USACE\Terrestrial_Route_8x11_usace_2012.mxd

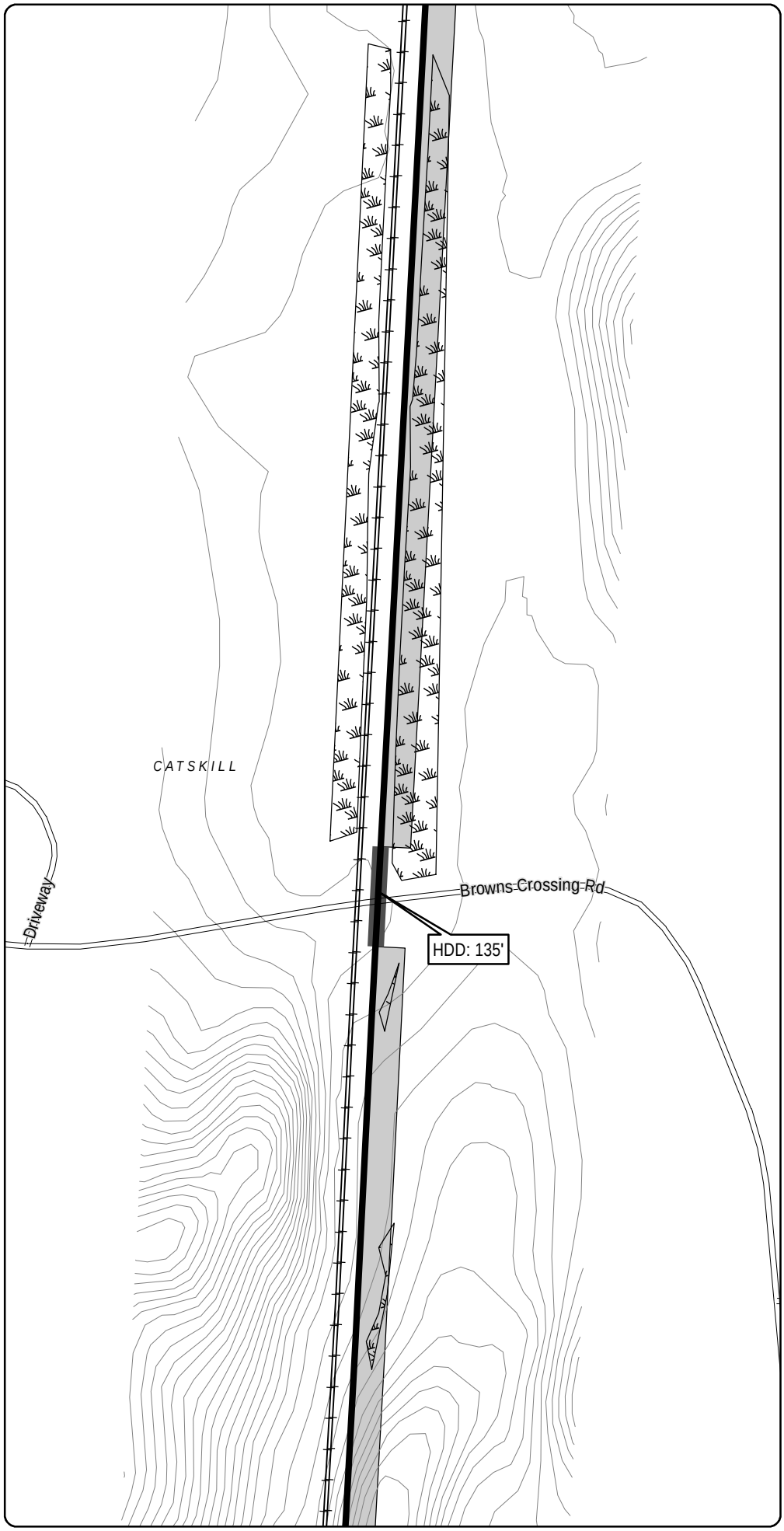

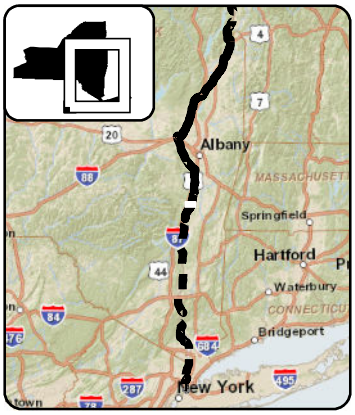

LEGEND

- CHPE Project Milepost
- Proposed CHPE Terrestrial Route HVDC
- Proposed CHPE Submarine Route HVDC
- Proposed CHPE Terrestrial Route HVAC
- Preliminary Construction Corridor
- Perennial Stream Top of Bank
- Intermittent Stream
- Ditch
- Wetland Delineation Line
- Wetland
- 100 Year Flood Zone
- 500 Year Flood Zone
- Hydrography
- Town Boundary
- County Boundary
- Proposed HDD Location
- Proposed Pipe Bridge Location
- Roads
- Rail Line
- Contour - 2'

0 100 200
Feet

Transmission Developers Inc.

Champlain Hudson Power Express Project

Champlain Hudson Power Express Inc.

Plan View Map

Terrestrial Route

Sheet 312 of 370

Prepared on 2/27/2012

by: HDR & TRC

DATA SOURCES: ESRI, NYSDOT, FEMA, NYDEC, NWI, TDI, TRC

R:\Projects\GIS_2009\168272_TDI_Hudson\MXD\USACE\Terrestrial_Route_8x11_usace_2012.mxd

Sheet 312

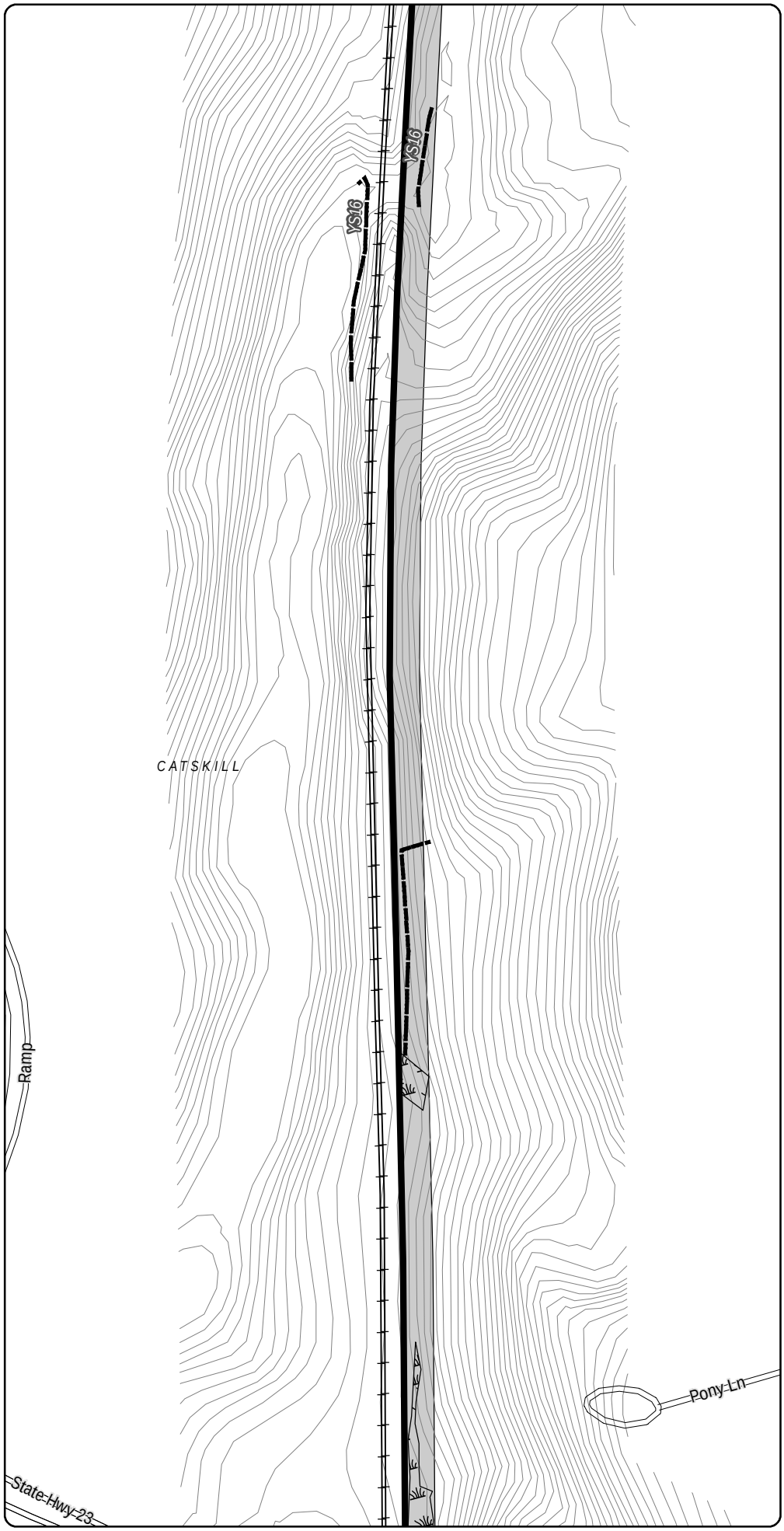

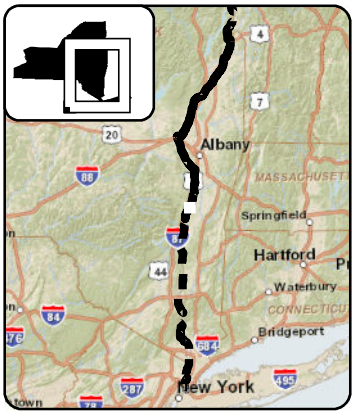

LEGEND

- CHPE Project Milepost
- Proposed CHPE Terrestrial Route HVDC
- Proposed CHPE Submarine Route HVDC
- Proposed CHPE Terrestrial Route HVAC
- Preliminary Construction Corridor
- Perennial Stream Top of Bank
- Intermittent Stream
- Ditch
- Wetland Delineation Line
- Wetland
- 100 Year Flood Zone
- 500 Year Flood Zone
- Hydrography
- Town Boundary
- County Boundary
- Proposed HDD Location
- Proposed Pipe Bridge Location
- Roads
- Rail Line
- Contour - 2'

0 100 200
Feet

Transmission Developers Inc.

Champlain Hudson Power Express Project

Champlain Hudson Power Express Inc.

Plan View Map

Terrestrial Route

Sheet 313 of 370

Prepared on 2/27/2012

by: HDR & TRC

DATA SOURCES: ESRI, NYSDOT, FEMA, NYDEC, NWI, TDI, TRC

Sheet 314

R:\Projects\GIS_2009\168272_TDI_Hudson\MXD\USACE\Terrestrial_Route_8x11_usace_2012.mxd

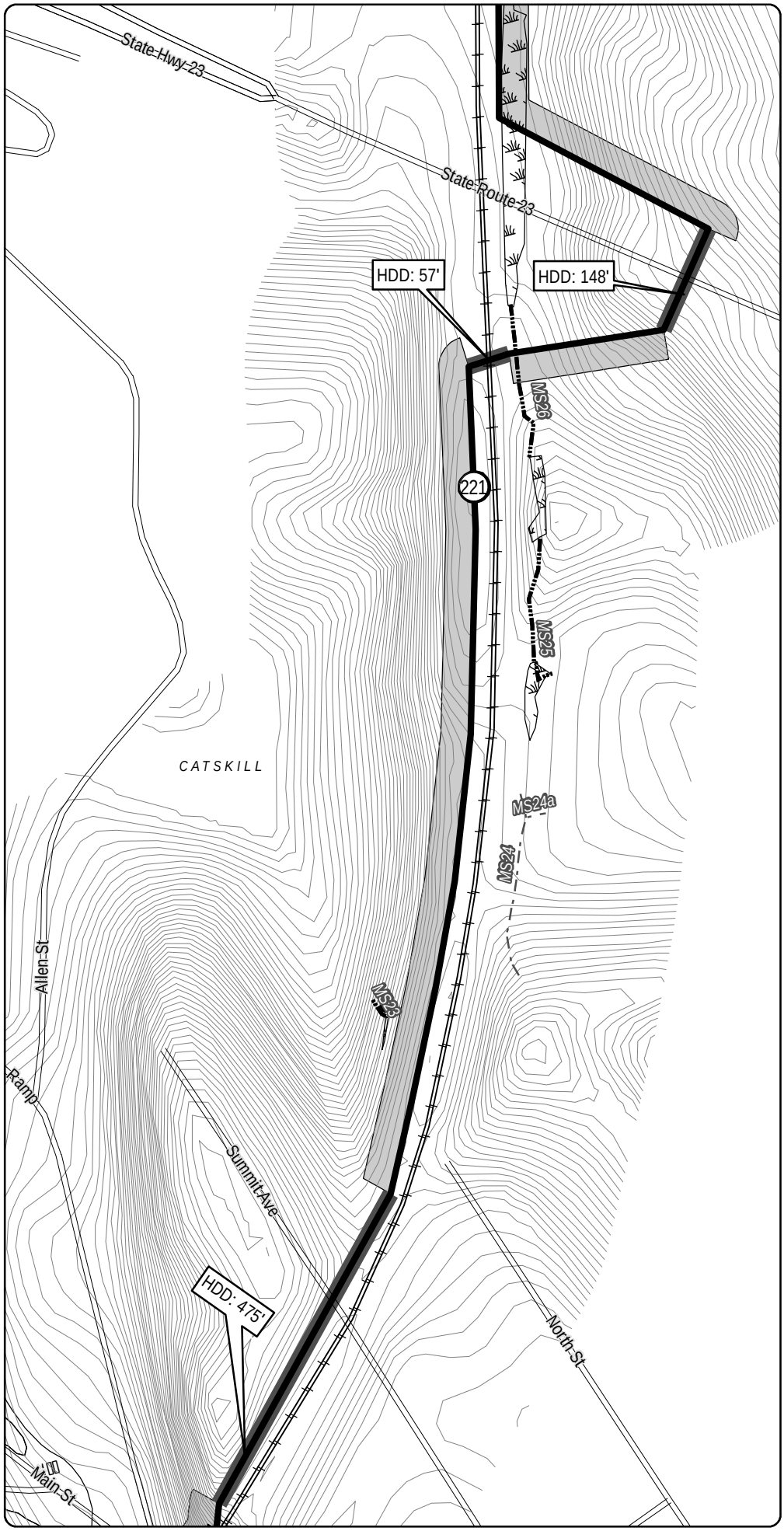

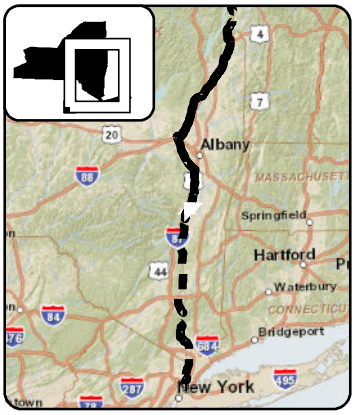

LEGEND

- CHPE Project Milepost
- Proposed CHPE Terrestrial Route HVDC
- Proposed CHPE Submarine Route HVDC
- Proposed CHPE Terrestrial Route HVAC
- Preliminary Construction Corridor
- Perennial Stream Top of Bank
- Intermittent Stream
- Ditch
- Wetland Delineation Line
- Wetland
- 100 Year Flood Zone
- 500 Year Flood Zone
- Hydrography
- Town Boundary
- County Boundary
- Proposed HDD Location
- Proposed Pipe Bridge Location
- Roads
- Rail Line
- Contour - 2'

0 100 200
Feet

Transmission Developers Inc.

Champlain Hudson Power Express Project

Champlain Hudson Power Express Inc.

Plan View Map

Terrestrial Route

Sheet 314 of 370

Prepared on 2/27/2012

by: HDR & TRC

DATA SOURCES: ESRI, NYSDOT, FEMA, NYDEC, NWI, TDI, TRC

R:\Projects\GIS_2009\168272_TDI_Hudson\MXD\USACE\Terrestrial_Route_8x11_usace_2012.mxd

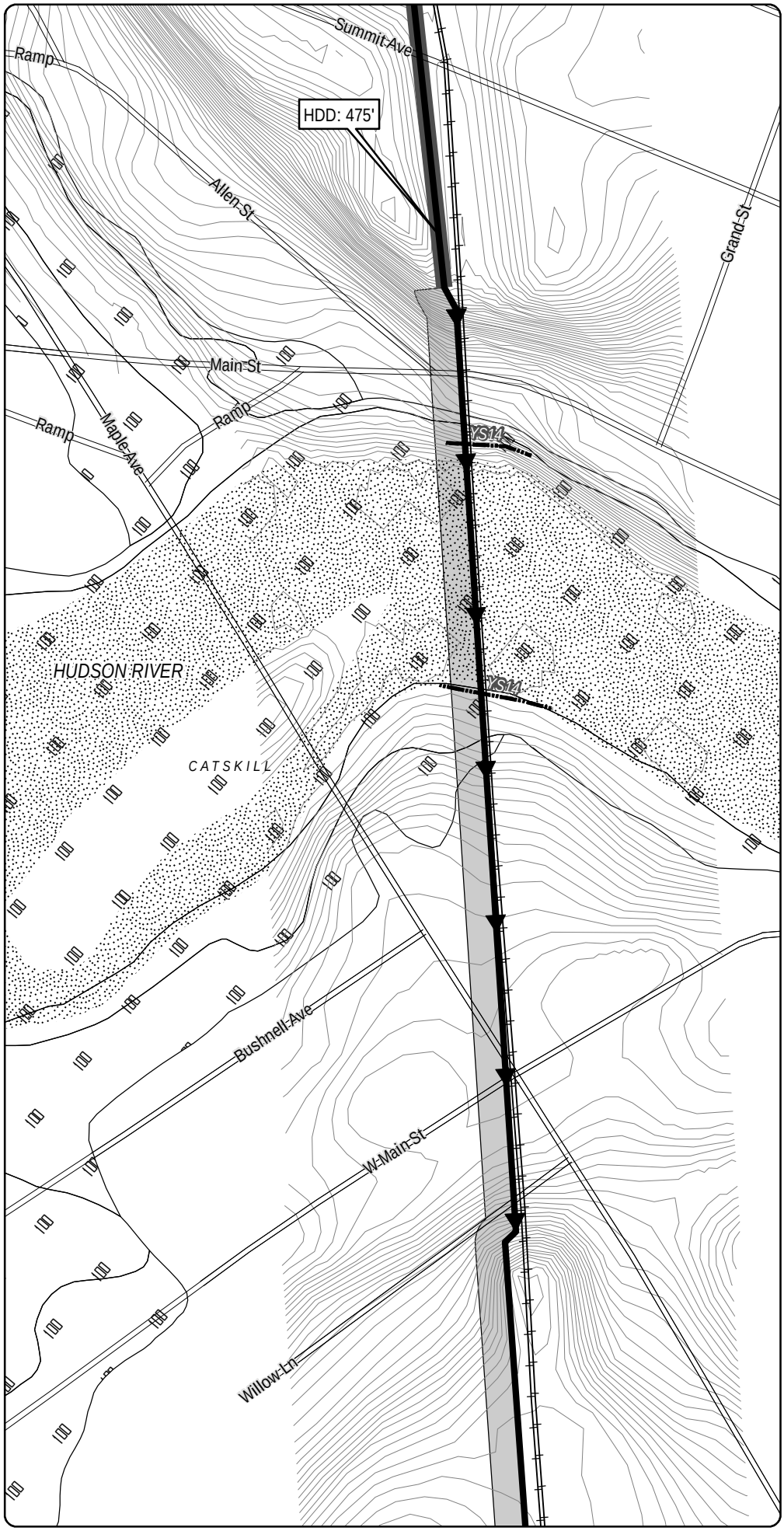

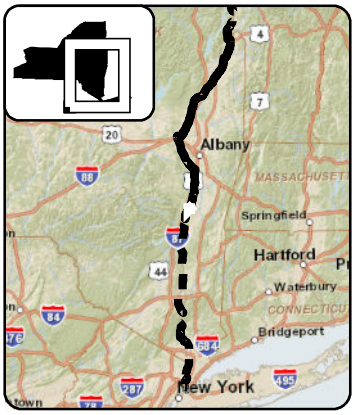

LEGEND

- CHPE Project Milepost
- Proposed CHPE Terrestrial Route HVDC
- Proposed CHPE Submarine Route HVDC
- Proposed CHPE Terrestrial Route HVAC
- Preliminary Construction Corridor
- Perennial Stream Top of Bank
- Intermittent Stream
- Ditch
- Wetland Delineation Line
- Wetland
- 100 Year Flood Zone
- 500 Year Flood Zone
- Hydrography
- Town Boundary
- County Boundary
- Proposed HDD Location
- Proposed Pipe Bridge Location
- Roads
- Rail Line
- Contour - 2'

0 100 200
Feet

Transmission Developers Inc.

Champlain Hudson Power Express Project

Champlain Hudson Power Express Inc.

Plan View Map

Terrestrial Route

Sheet 315 of 370

Prepared on 2/27/2012

by: HDR & TRC

DATA SOURCES: ESRI, NYSDOT, FEMA, NYDEC, NWI, TDI, TRC

R:\Projects\GIS_2009\168272_TDI_Hudson\MXD\USACE\Terrestrial_Route_8x11_usace_2012.mxd

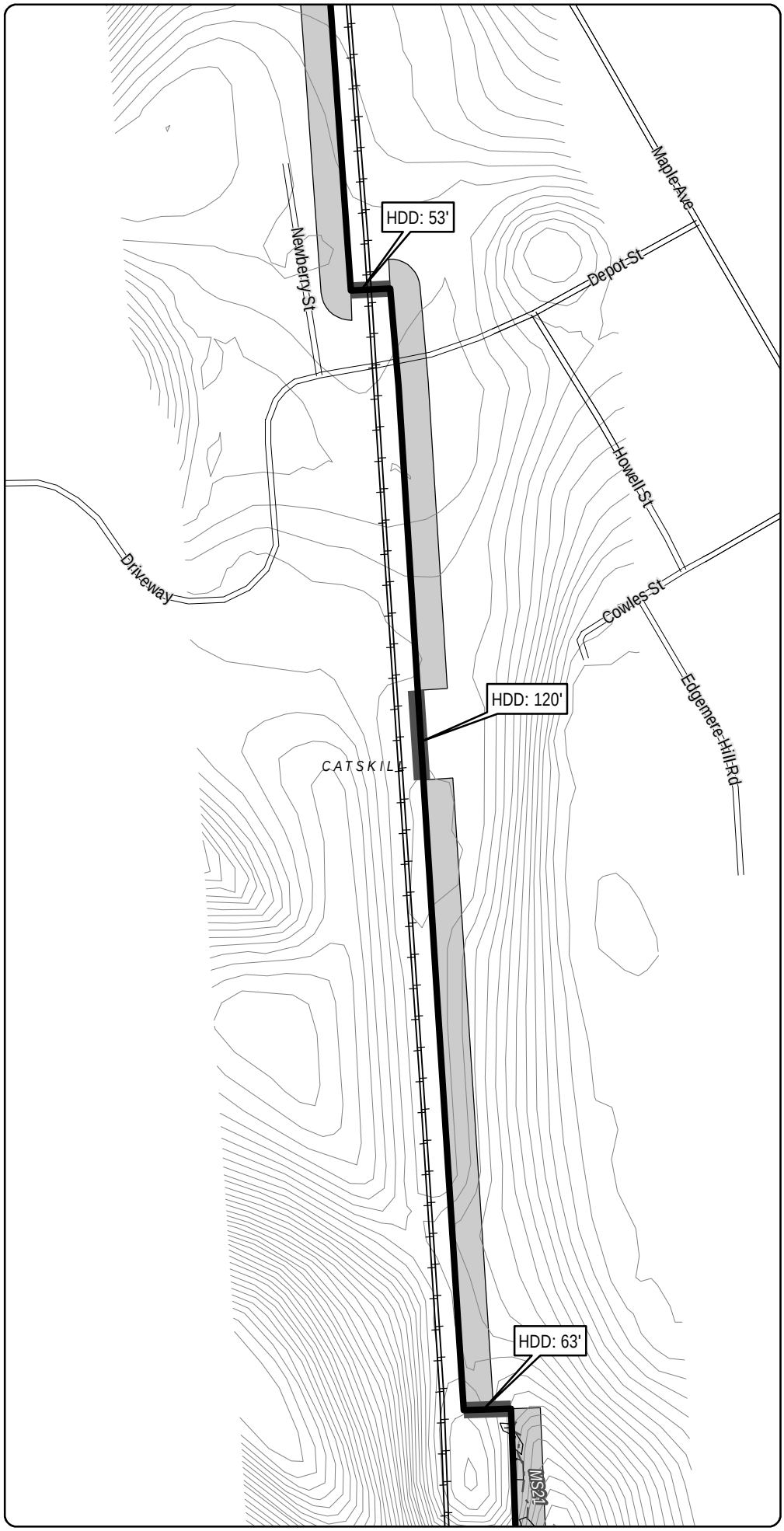

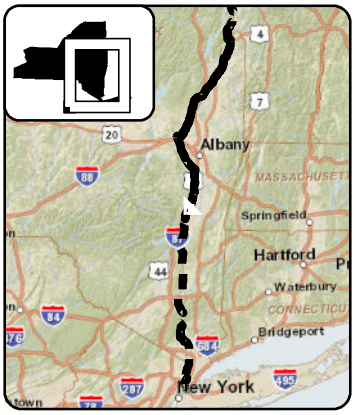

LEGEND

- CHPE Project Milepost
- Proposed CHPE Terrestrial Route HVDC
- Proposed CHPE Submarine Route HVDC
- Proposed CHPE Terrestrial Route HVAC
- Preliminary Construction Corridor
- Perennial Stream Top of Bank
- Intermittent Stream
- Ditch
- Wetland Delineation Line
- Wetland
- 100 Year Flood Zone
- 500 Year Flood Zone
- Hydrography
- Town Boundary
- County Boundary
- Proposed HDD Location
- Proposed Pipe Bridge Location
- Roads
- Rail Line
- Contour - 2'

0 100 200
Feet

Transmission Developers Inc.

Champlain Hudson Power Express Project

Champlain Hudson Power Express Inc.

Plan View Map

Terrestrial Route

Sheet 316 of 370

Prepared on 2/27/2012

by: HDR & TRC

DATA SOURCES: ESRI, NYSDOT, FEMA, NYDEC, NWI, TDI, TRC

R:\Projects\GIS_2009\168272_TDI_Hudson\MXD\USACE\Terrestrial_Route_8x11_usace_2012.mxd

Sheet 316

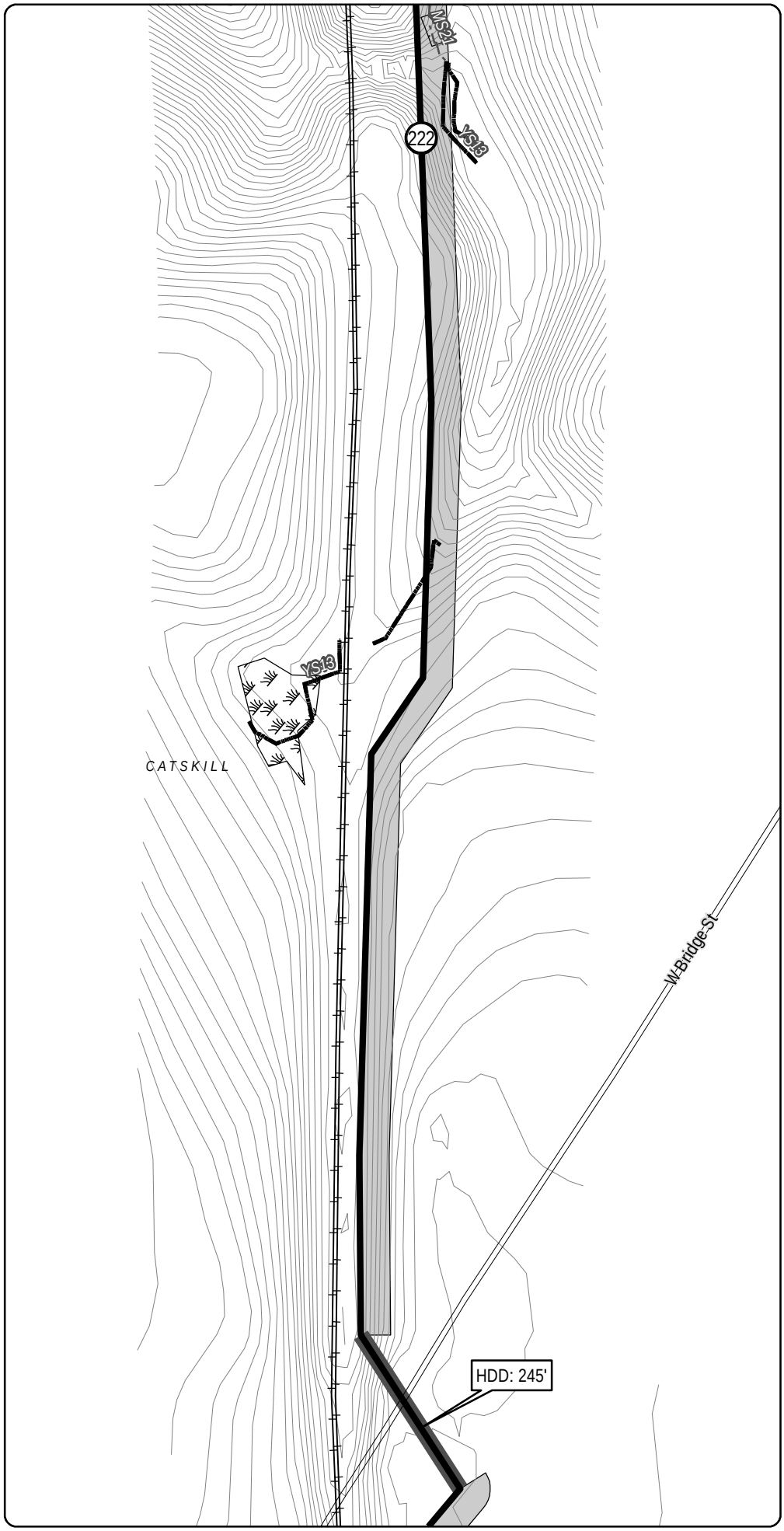

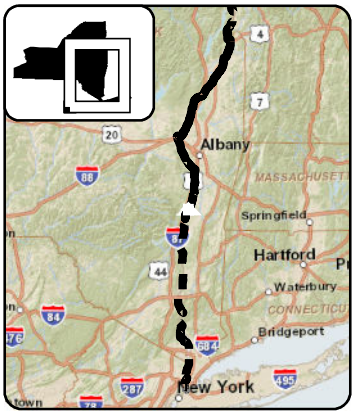

LEGEND

- CHPE Project Milepost
- Proposed CHPE Terrestrial Route HVDC
- Proposed CHPE Submarine Route HVDC
- Proposed CHPE Terrestrial Route HVAC
- Preliminary Construction Corridor
- Perennial Stream Top of Bank
- Intermittent Stream
- Ditch
- Wetland Delineation Line
- Wetland
- 100 Year Flood Zone
- 500 Year Flood Zone
- Hydrography
- Town Boundary
- County Boundary
- Proposed HDD Location
- Proposed Pipe Bridge Location
- Roads
- Rail Line
- Contour - 2'

0 100 200
Feet

Transmission Developers Inc.

Champlain Hudson Power Express Project

Champlain Hudson Power Express Inc.

Plan View Map

Terrestrial Route

Sheet 317 of 370

Prepared on 2/27/2012

by: HDR & TRC

DATA SOURCES: ESRI, NYSDOT, FEMA, NYDEC, NWI, TDI, TRC

Sheet 318

R:\Projects\GIS_2009\168272_TDI_Hudson\MXD\USACE\Terrestrial_Route_8x11_usace_2012.mxd

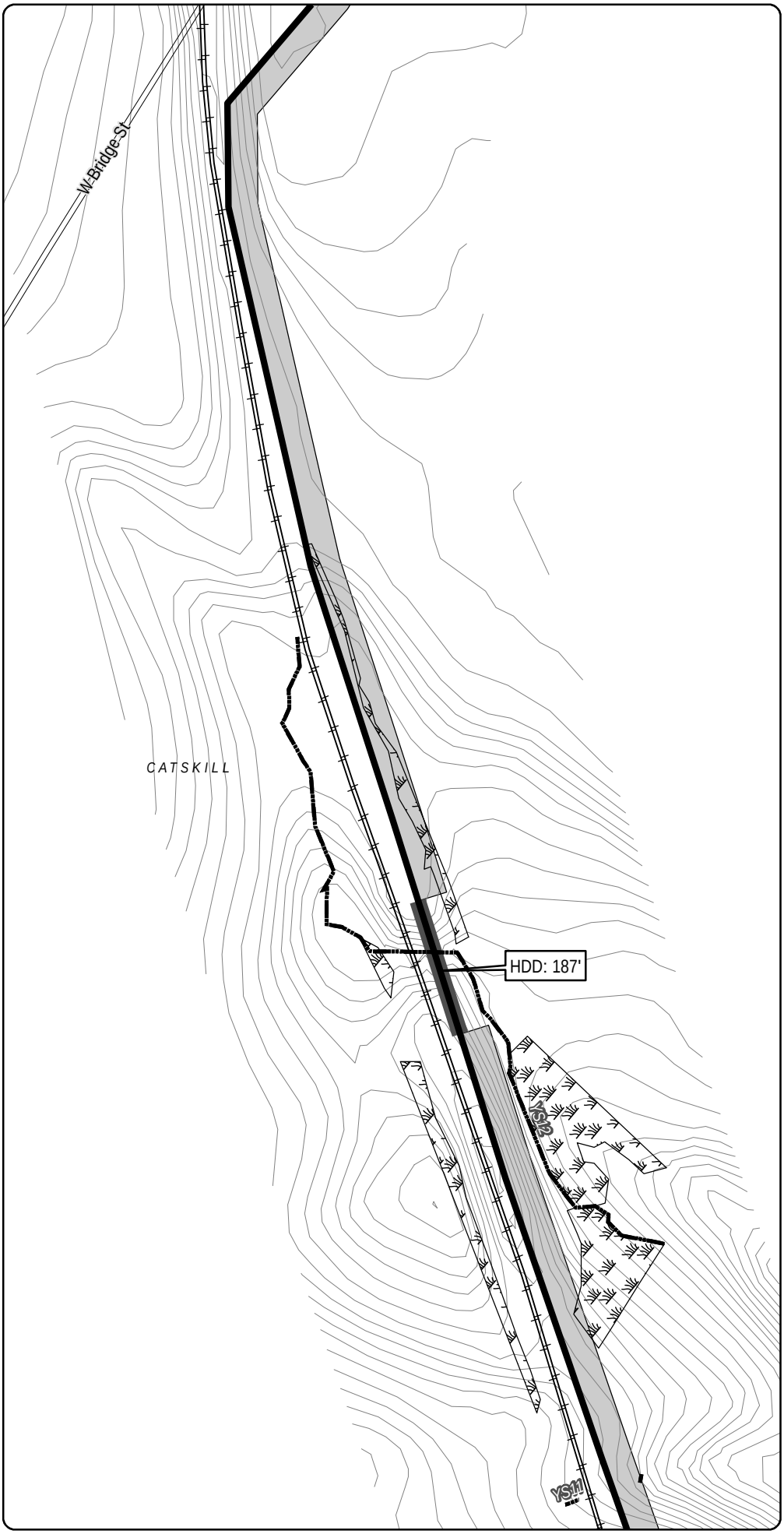

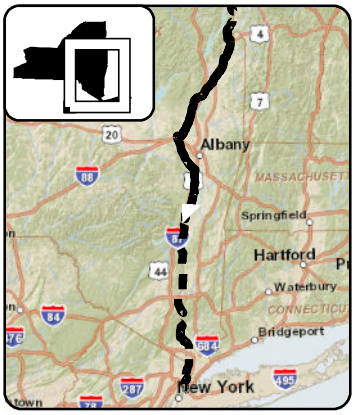

LEGEND

- CHPE Project Milepost
- Proposed CHPE Terrestrial Route HVDC
- Proposed CHPE Submarine Route HVDC
- Proposed CHPE Terrestrial Route HVAC
- Preliminary Construction Corridor
- Perennial Stream Top of Bank
- Intermittent Stream
- Ditch
- Wetland Delineation Line
- Wetland
- 100 Year Flood Zone
- 500 Year Flood Zone
- Hydrography
- Town Boundary
- County Boundary
- Proposed HDD Location
- Proposed Pipe Bridge Location
- Roads
- Rail Line
- Contour - 2'

0 100 200
Feet

Transmission Developers Inc.

Champlain Hudson Power Express Project

Champlain Hudson Power Express Inc.

Plan View Map

Terrestrial Route

Sheet 318 of 370

Prepared on 2/27/2012

by: HDR & TRC

DATA SOURCES: ESRI, NYSDOT, FEMA, NYDEC, NWI, TDI, TRC

R:\Projects\GIS_2009\168272_TDI_Hudson\MXD\USACE\Terrestrial_Route_8x11_usace_2012.mxd

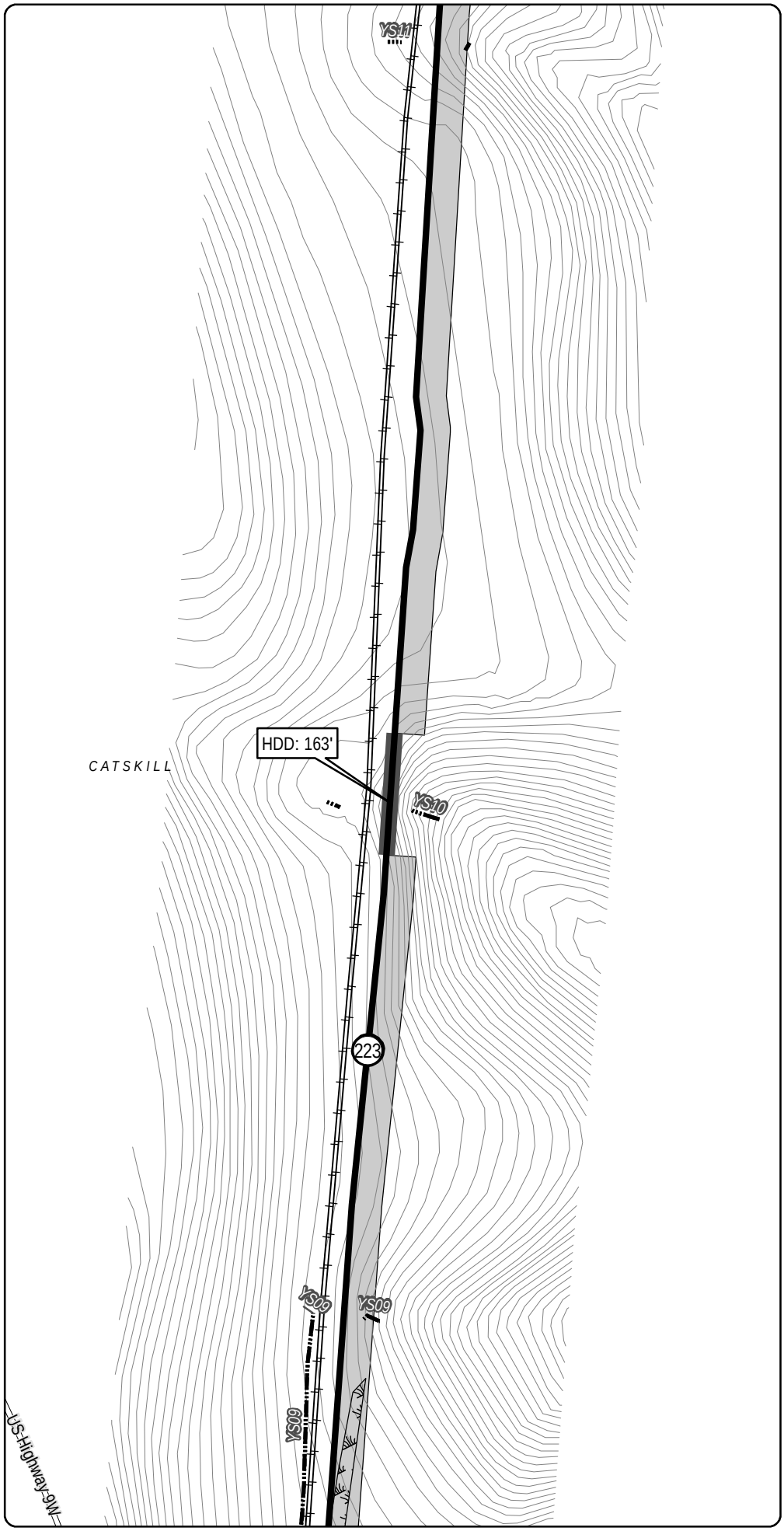

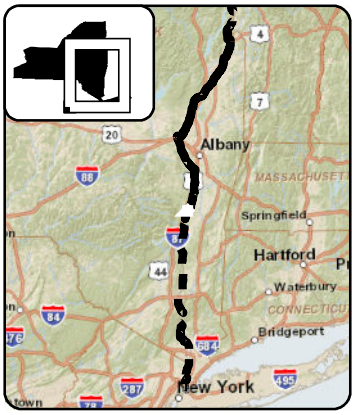

LEGEND

- CHPE Project Milepost
- Proposed CHPE Terrestrial Route HVDC
- Proposed CHPE Submarine Route HVDC
- Proposed CHPE Terrestrial Route HVAC
- Preliminary Construction Corridor
- Perennial Stream Top of Bank
- Intermittent Stream
- Ditch
- Wetland Delineation Line
- Wetland
- 100 Year Flood Zone
- 500 Year Flood Zone
- Hydrography
- Town Boundary
- County Boundary
- Proposed HDD Location
- Proposed Pipe Bridge Location
- Roads
- Rail Line
- Contour - 2'

0 100 200
Feet

Transmission Developers Inc.

Champlain Hudson Power Express Project

Champlain Hudson Power Express Inc.

Plan View Map
Terrestrial Route

Sheet 319 of 370

Prepared on 2/27/2012

by: HDR & TRC

DATA SOURCES: ESRI, NYSDOT, FEMA, NYDEC, NWI, TDI, TRC

R:\Projects\GIS_2009\168272_TDI_Hudson\MXD\USACE\Terrestrial_Route_8x11_usace_2012.mxd

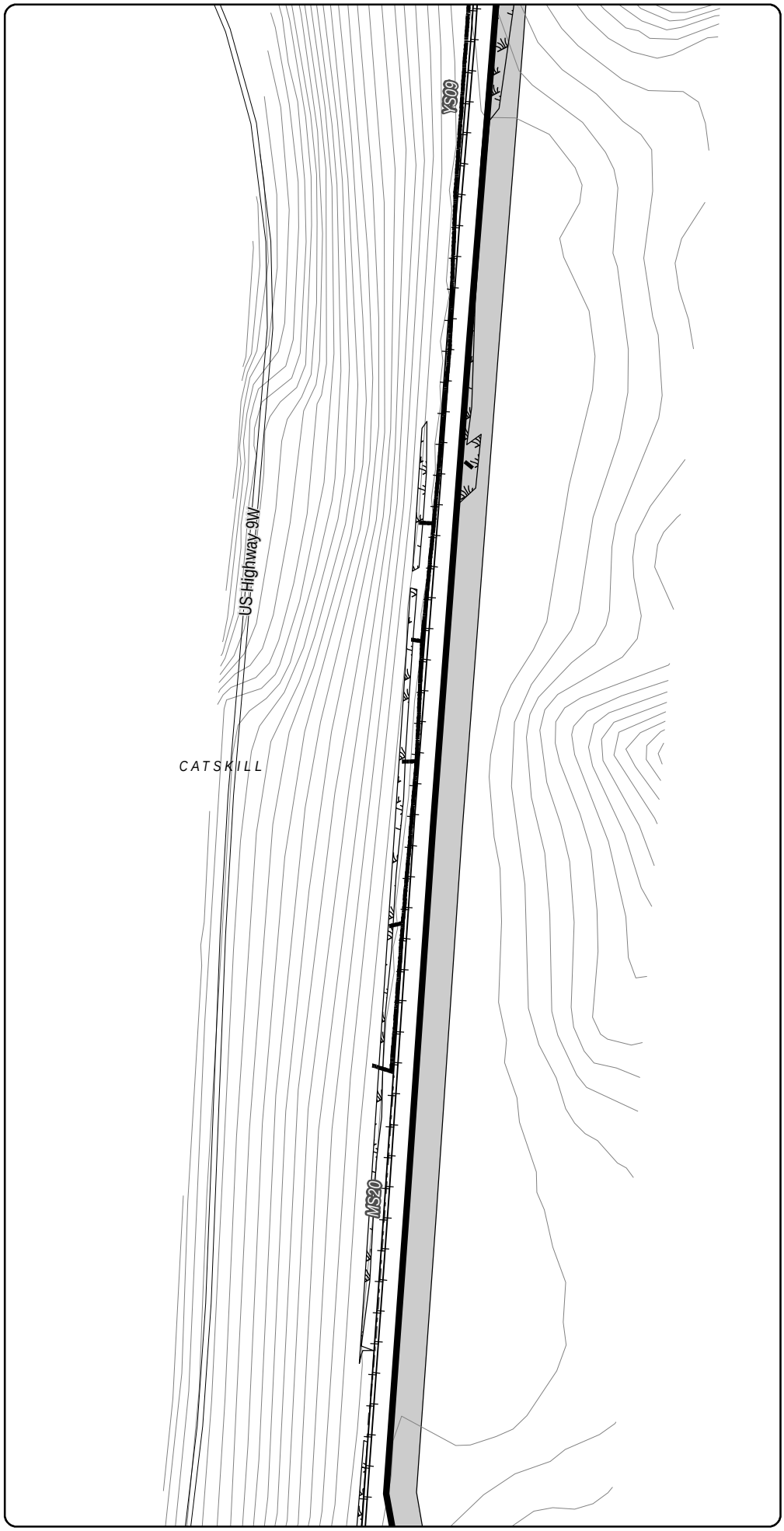

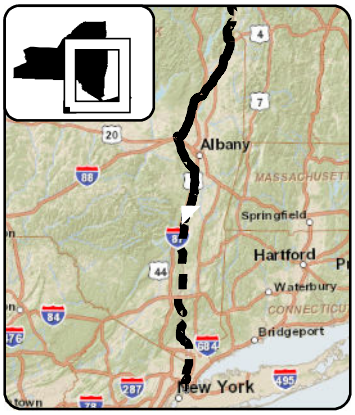

LEGEND

- CHPE Project Milepost
- Proposed CHPE Terrestrial Route HVDC
- Proposed CHPE Submarine Route HVDC
- Proposed CHPE Terrestrial Route HVAC
- Preliminary Construction Corridor
- Perennial Stream Top of Bank
- Intermittent Stream
- Ditch
- Wetland Delineation Line
- Wetland
- 100 Year Flood Zone
- 500 Year Flood Zone
- Hydrography
- Town Boundary
- County Boundary
- Proposed HDD Location
- Proposed Pipe Bridge Location
- Roads
- Rail Line
- Contour - 2'

0 100 200
Feet

Transmission Developers Inc.

Champlain Hudson Power Express Project

Champlain Hudson Power Express Inc.

Plan View Map

Terrestrial Route

Sheet 320 of 370

Prepared on 2/27/2012

by: HDR & TRC

DATA SOURCES: ESRI, NYSDOT, FEMA, NYDEC, NWI, TDI, TRC

R:\Projects\GIS_2009\168272_TDI_Hudson\MXD\USACE\Terrestrial_Route_8x11_usace_2012.mxd

Sheet 320

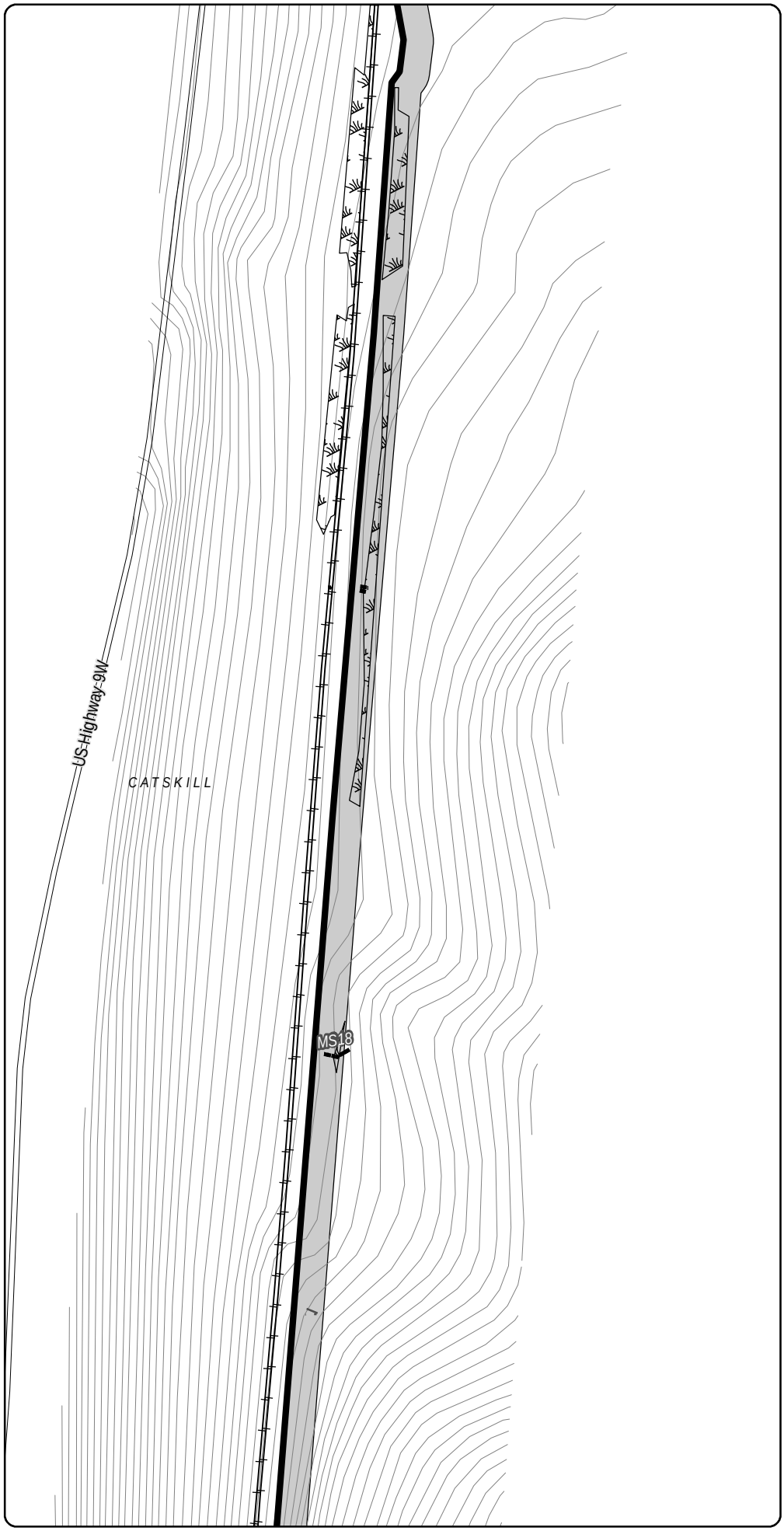

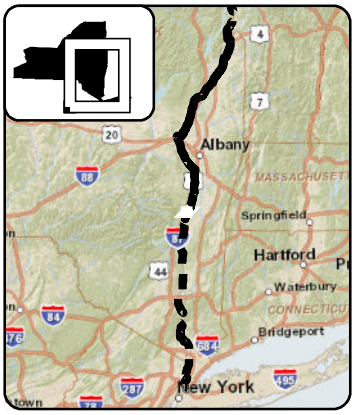

LEGEND

- CHPE Project Milepost
- Proposed CHPE Terrestrial Route HVDC
- Proposed CHPE Submarine Route HVDC
- Proposed CHPE Terrestrial Route HVAC
- Preliminary Construction Corridor
- Perennial Stream Top of Bank
- Intermittent Stream
- Ditch
- Wetland Delineation Line
- Wetland
- 100 Year Flood Zone
- 500 Year Flood Zone
- Hydrography
- Town Boundary
- County Boundary
- Proposed HDD Location
- Proposed Pipe Bridge Location
- Roads
- Rail Line
- Contour - 2'

0 100 200
Feet

Transmission Developers Inc.

Champlain Hudson Power Express Project

Champlain Hudson Power Express Inc.

Plan View Map

Terrestrial Route

Sheet 321 of 370

Prepared on 2/27/2012

by: HDR & TRC

DATA SOURCES: ESRI, NYSDOT, FEMA, NYDEC, NWI, TDI, TRC

Sheet 322

R:\Projects\GIS_2009\168272_TDI_Hudson\MXD\USACE\Terrestrial_Route_8x11_usace_2012.mxd

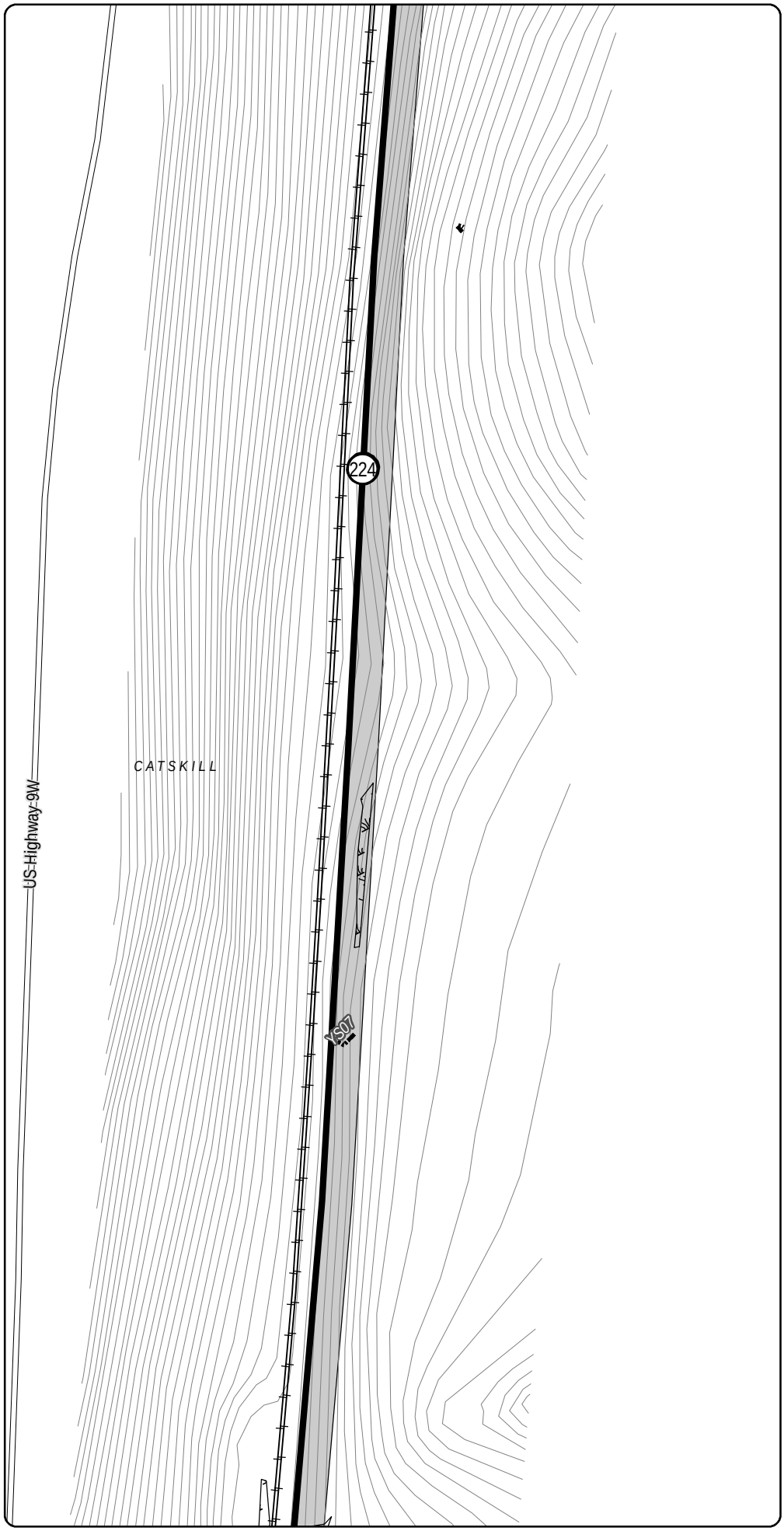

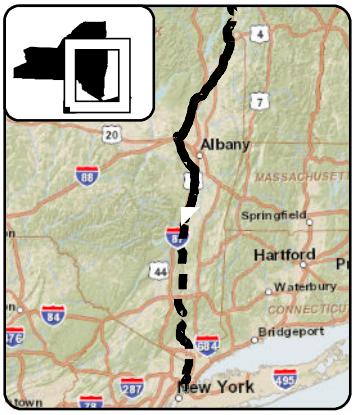

LEGEND

- CHPE Project Milepost
- Proposed CHPE Terrestrial Route HVDC
- Proposed CHPE Submarine Route HVDC
- Proposed CHPE Terrestrial Route HVAC
- Preliminary Construction Corridor
- Perennial Stream Top of Bank
- Intermittent Stream
- Ditch
- Wetland Delineation Line
- Wetland
- 100 Year Flood Zone
- 500 Year Flood Zone
- Hydrography
- Town Boundary
- County Boundary
- Proposed HDD Location
- Proposed Pipe Bridge Location
- Roads
- Rail Line
- Contour - 2'

0 100 200
Feet

Transmission Developers Inc.

Champlain Hudson Power Express Project

Champlain Hudson Power Express Inc.

Plan View Map

Terrestrial Route

Sheet 322 of 370

Prepared on 2/27/2012

by: HDR & TRC

DATA SOURCES: ESRI, NYSDOT, FEMA, NYDEC, NWI, TDI, TRC

R:\Projects\GIS_2009\168272_TDI_Hudson\MXD\USACE\Terrestrial_Route_8x11_usace_2012.mxd

Sheet 322

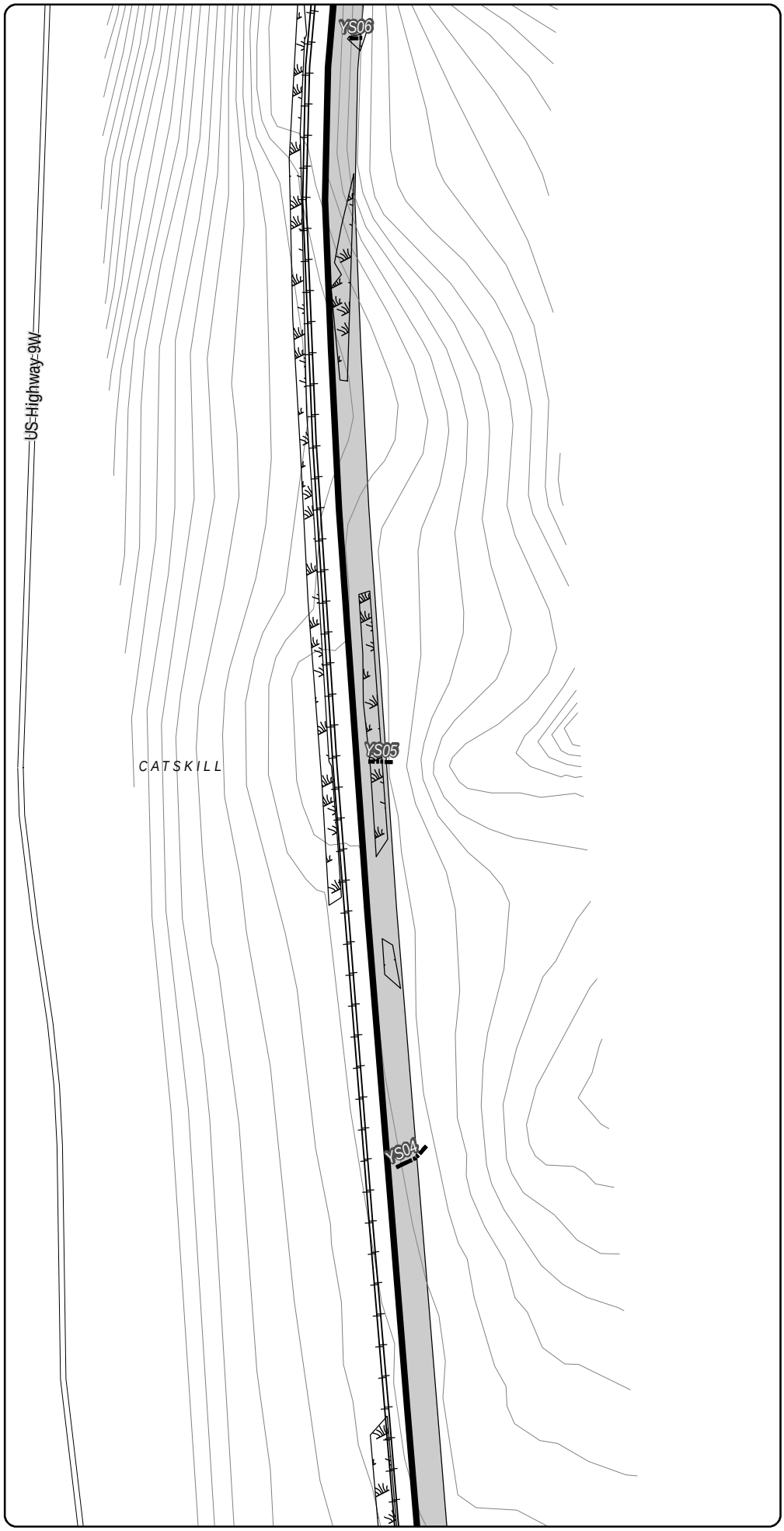

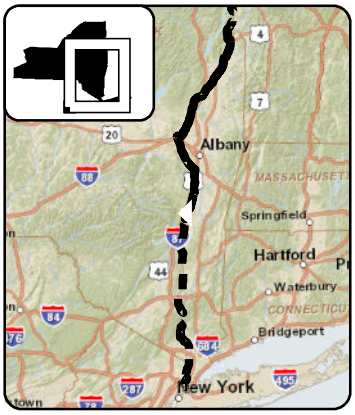

LEGEND

- CHPE Project Milepost
- Proposed CHPE Terrestrial Route HVDC
- Proposed CHPE Submarine Route HVDC
- Proposed CHPE Terrestrial Route HVAC
- Preliminary Construction Corridor
- Perennial Stream Top of Bank
- Intermittent Stream
- Ditch
- Wetland Delineation Line
- Wetland
- 100 Year Flood Zone
- 500 Year Flood Zone
- Hydrography
- Town Boundary
- County Boundary
- Proposed HDD Location
- Proposed Pipe Bridge Location
- Roads
- Rail Line
- Contour - 2'

0 100 200
Feet

Transmission Developers Inc.

Champlain Hudson Power Express Project

Champlain Hudson Power Express Inc.

Plan View Map

Terrestrial Route

Sheet 323 of 370

Prepared on 2/27/2012

by: HDR & TRC

DATA SOURCES: ESRI, NYSDOT, FEMA, NYDEC, NWI, TDI, TRC

Sheet 324

R:\Projects\GIS_2009\168272_TDI_Hudson\MXD\USACE\Terrestrial_Route_8x11_usace_2012.mxd

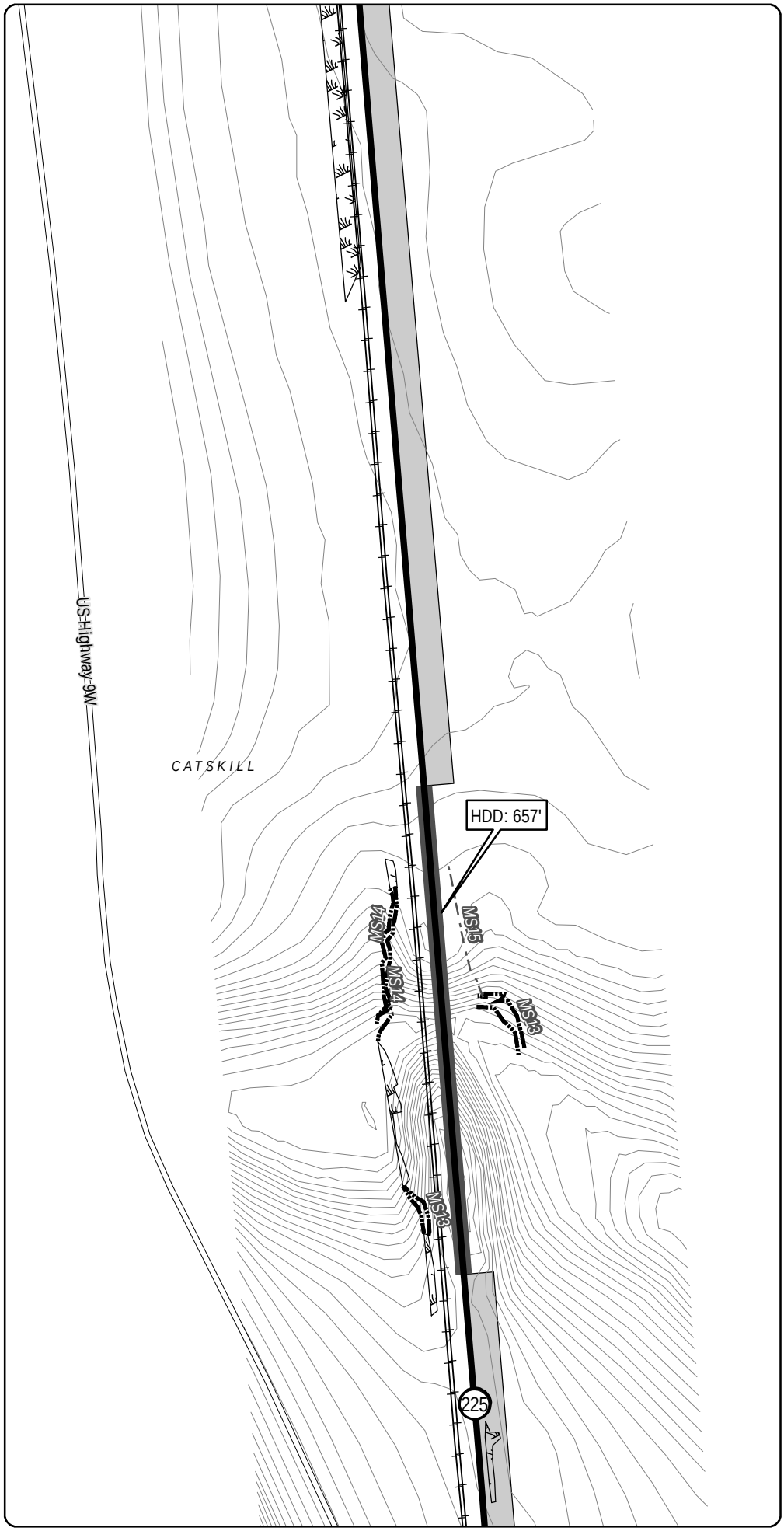

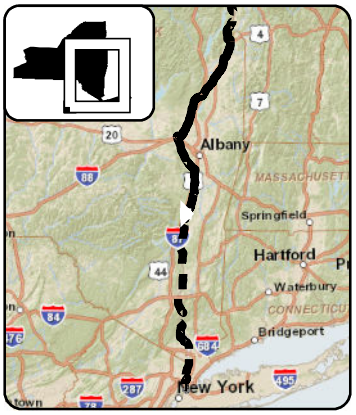

LEGEND

- CHPE Project Milepost
- Proposed CHPE Terrestrial Route HVDC
- Proposed CHPE Submarine Route HVDC
- Proposed CHPE Terrestrial Route HVAC
- Preliminary Construction Corridor
- Perennial Stream Top of Bank
- Intermittent Stream
- Ditch
- Wetland Delineation Line
- Wetland
- 100 Year Flood Zone
- 500 Year Flood Zone
- Hydrography
- Town Boundary
- County Boundary
- Proposed HDD Location
- Proposed Pipe Bridge Location
- Roads
- Rail Line
- Contour - 2'

0 100 200
Feet

Transmission Developers Inc.

Champlain Hudson Power Express Project

Champlain Hudson Power Express Inc.

Plan View Map

Terrestrial Route

Sheet 324 of 370

Prepared on 2/27/2012

by: HDR & TRC

DATA SOURCES: ESRI, NYSDOT, FEMA, NYDEC, NWI, TDI, TRC

R:\Projects\GIS_2009\168272_TDI_Hudson\MXD\USACE\Terrestrial_Route_8x11_usace_2012.mxd

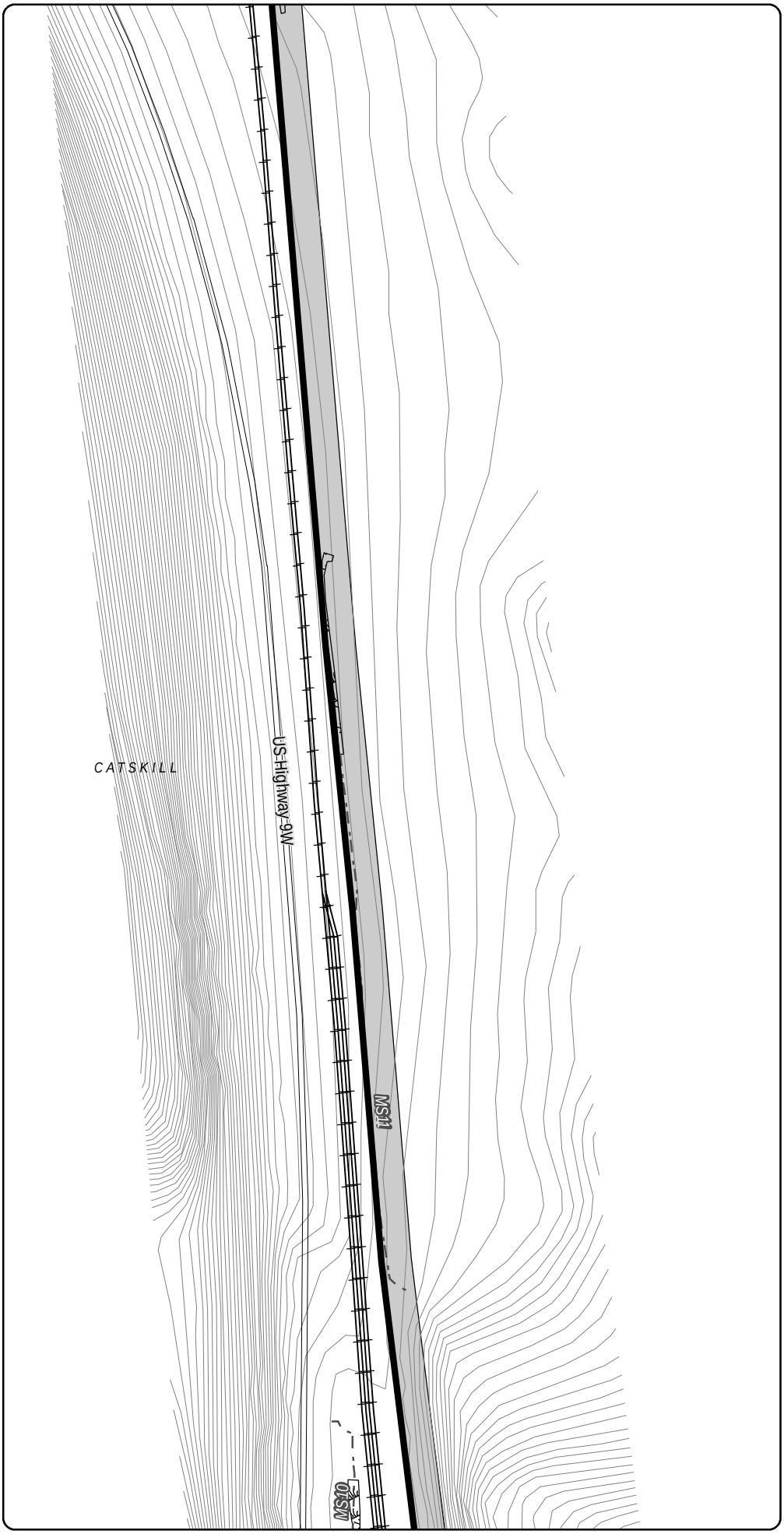

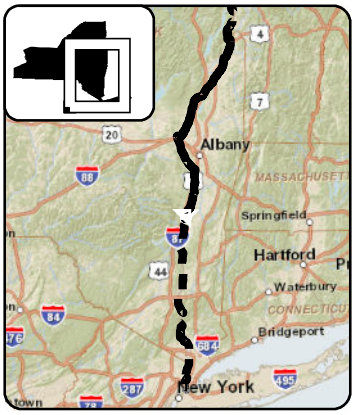

LEGEND

- CHPE Project Milepost
- Proposed CHPE Terrestrial Route HVDC
- Proposed CHPE Submarine Route HVDC
- Proposed CHPE Terrestrial Route HVAC
- Preliminary Construction Corridor
- Perennial Stream Top of Bank
- Intermittent Stream
- Ditch
- Wetland Delineation Line
- Wetland
- 100 Year Flood Zone
- 500 Year Flood Zone
- Hydrography
- Town Boundary
- County Boundary
- Proposed HDD Location
- Proposed Pipe Bridge Location
- Roads
- Rail Line
- Contour - 2'

0 100 200
Feet

Transmission Developers Inc.

Champlain Hudson Power Express Project

Champlain Hudson Power Express Inc.

Plan View Map

Terrestrial Route

Sheet 325 of 370

Prepared on 2/27/2012

by: HDR & TRC

DATA SOURCES: ESRI, NYSDOT, FEMA, NYDEC, NWI, TDI, TRC

R:\Projects\GIS_2009\168272_TDI_Hudson\MXD\USACE\Terrestrial_Route_8x11_usace_2012.mxd

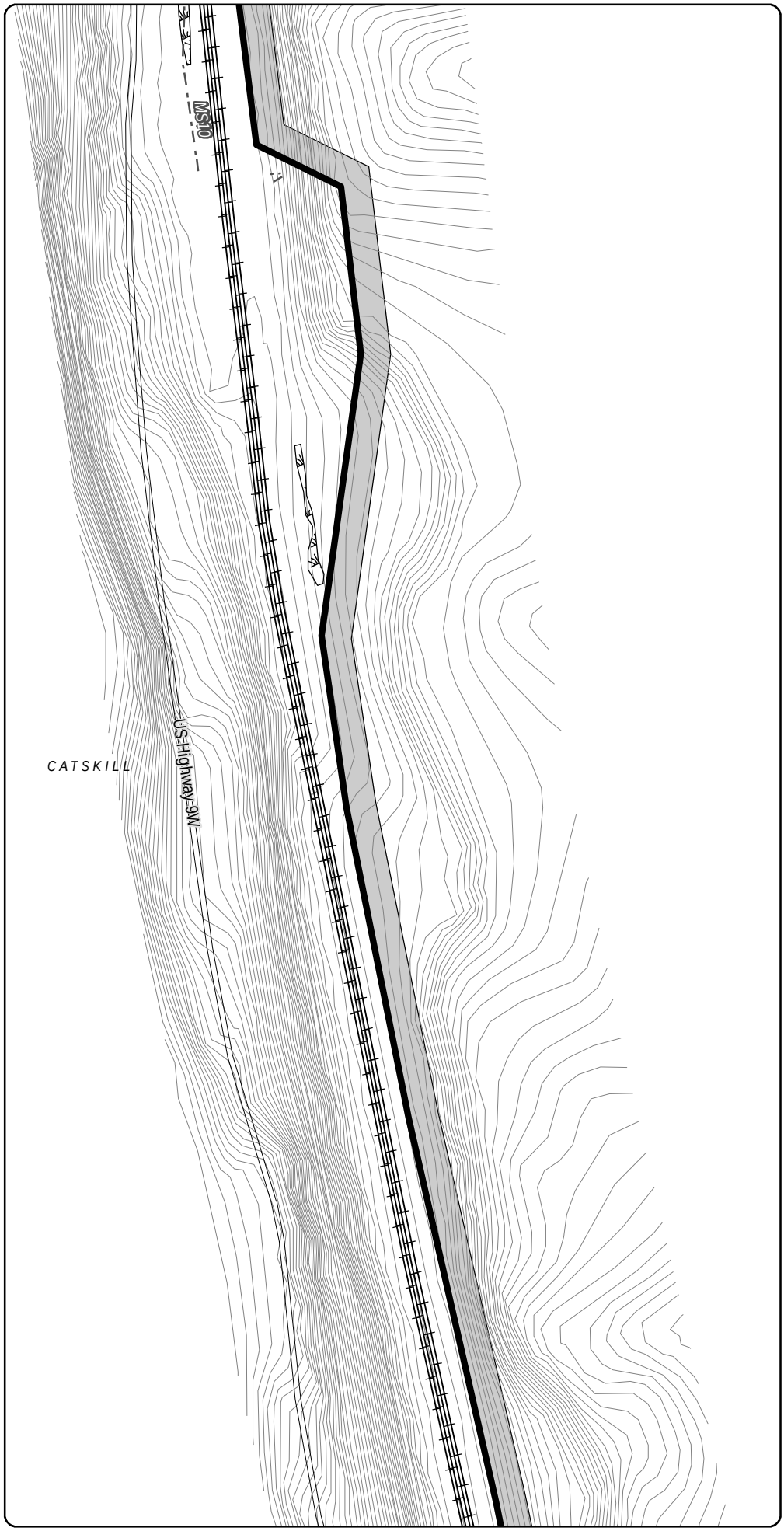

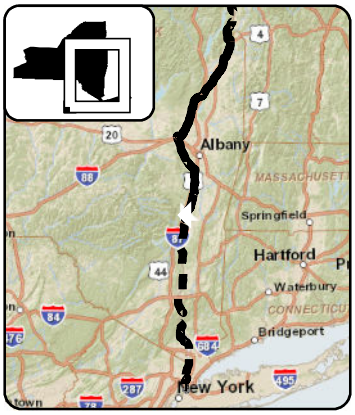

LEGEND

- CHPE Project Milepost
- Proposed CHPE Terrestrial Route HVDC
- Proposed CHPE Submarine Route HVDC
- Proposed CHPE Terrestrial Route HVAC
- Preliminary Construction Corridor
- Perennial Stream Top of Bank
- Intermittent Stream
- Ditch
- Wetland Delineation Line
- Wetland
- 100 Year Flood Zone
- 500 Year Flood Zone
- Hydrography
- Town Boundary
- County Boundary
- Proposed HDD Location
- Proposed Pipe Bridge Location
- Roads
- Rail Line
- Contour - 2'

0 100 200
Feet

Transmission Developers Inc.

Champlain Hudson Power Express Project

Champlain Hudson Power Express Inc.

Plan View Map

Terrestrial Route

Sheet 326 of 370

Prepared on 2/27/2012

by: HDR & TRC

DATA SOURCES: ESRI, NYSDOT, FEMA, NYDEC, NWI, TDI, TRC

R:\Projects\GIS_2009\168272_TDI_Hudson\MXD\USACE\Terrestrial_Route_8x11_usace_2012.mxd

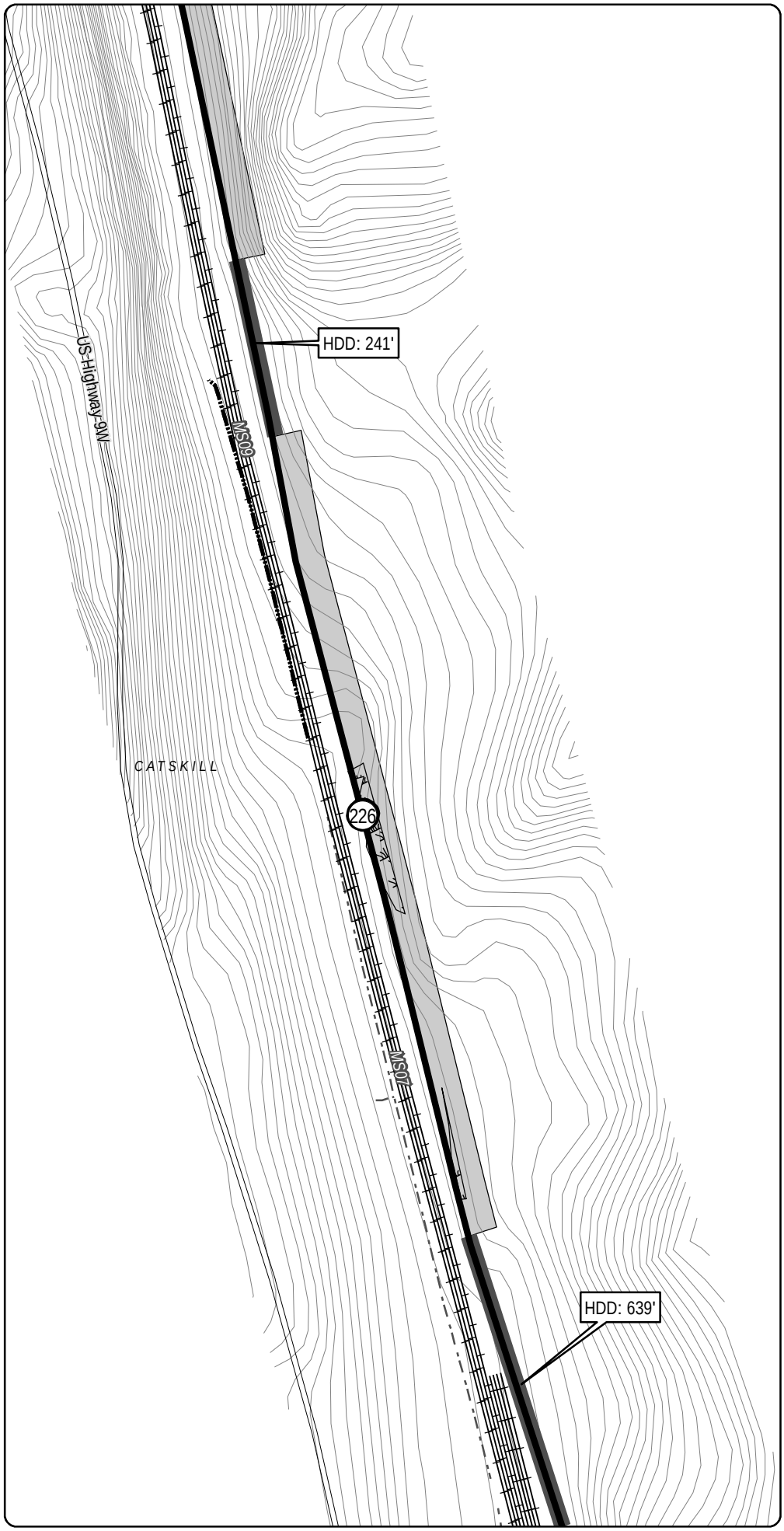

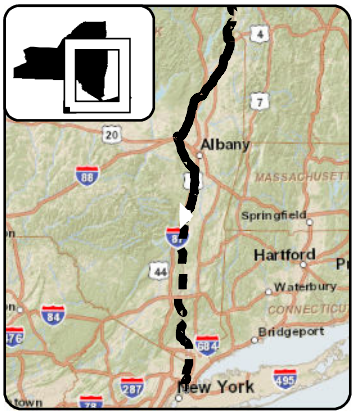

LEGEND

- CHPE Project Milepost
- Proposed CHPE Terrestrial Route HVDC
- Proposed CHPE Submarine Route HVDC
- Proposed CHPE Terrestrial Route HVAC
- Preliminary Construction Corridor
- Perennial Stream Top of Bank
- Intermittent Stream
- Ditch
- Wetland Delineation Line
- Wetland
- 100 Year Flood Zone
- 500 Year Flood Zone
- Hydrography
- Town Boundary
- County Boundary
- Proposed HDD Location
- Proposed Pipe Bridge Location
- Roads
- Rail Line
- Contour - 2'

0 100 200
Feet

Transmission Developers Inc.

Champlain Hudson Power Express Project

Champlain Hudson Power Express Inc.

Plan View Map

Terrestrial Route

Sheet 327 of 370

Prepared on 2/27/2012

by: HDR & TRC

DATA SOURCES: ESRI, NYSDOT, FEMA, NYDEC, NWI, TDI, TRC

R:\Projects\GIS_2009\168272_TDI_Hudson\MXD\USACE\Terrestrial_Route_8x11_usace_2012.mxd

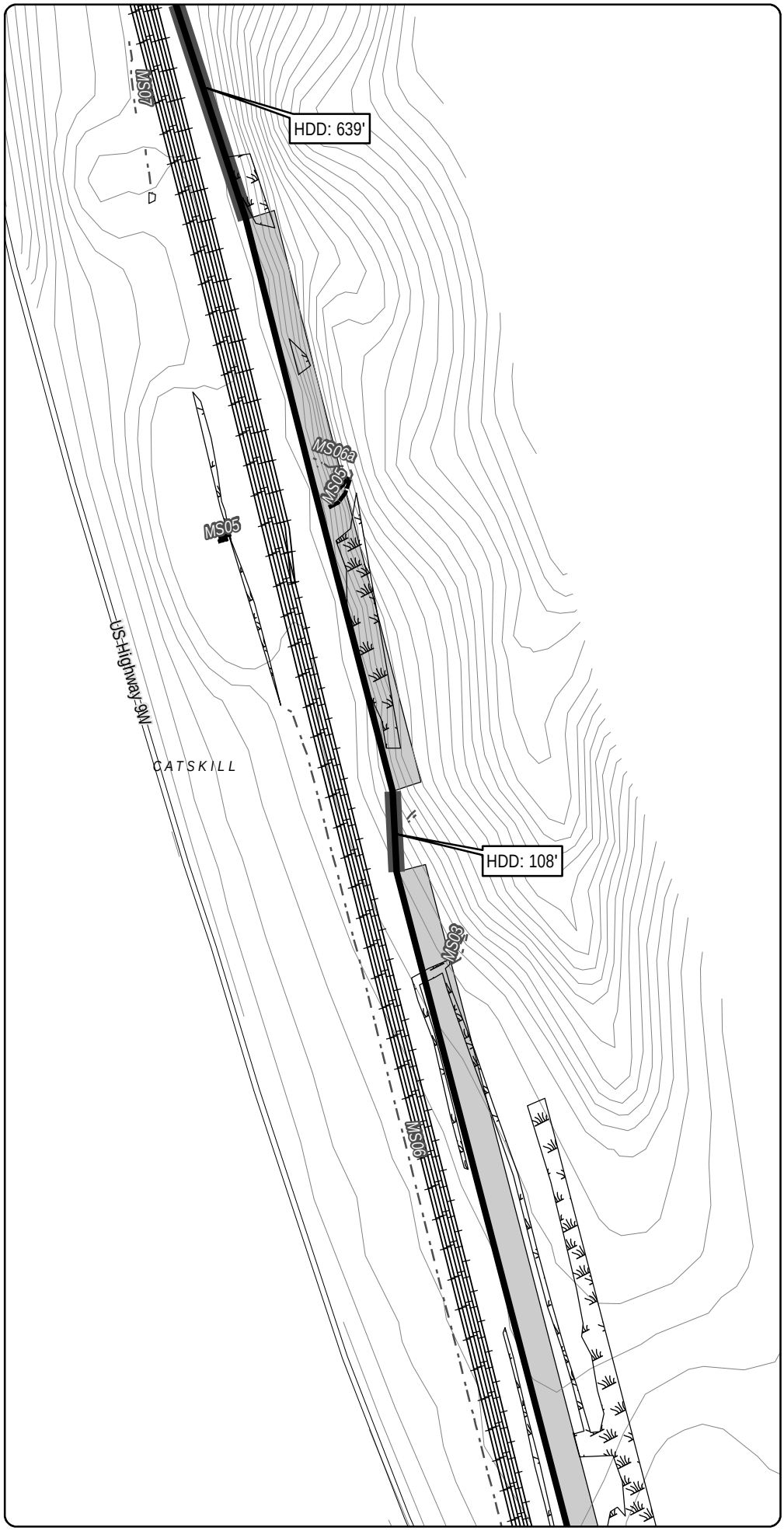

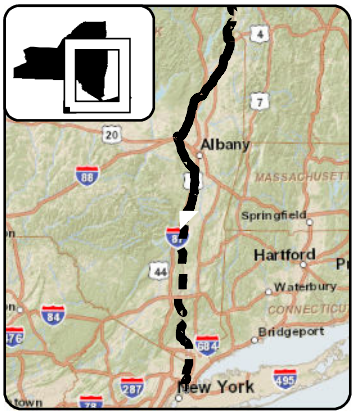

LEGEND

- CHPE Project Milepost
- Proposed CHPE Terrestrial Route HVDC
- Proposed CHPE Submarine Route HVDC
- Proposed CHPE Terrestrial Route HVAC
- Preliminary Construction Corridor
- Perennial Stream Top of Bank
- Intermittent Stream
- Ditch
- Wetland Delineation Line
- Wetland
- 100 Year Flood Zone
- 500 Year Flood Zone
- Hydrography
- Town Boundary
- County Boundary
- Proposed HDD Location
- Proposed Pipe Bridge Location
- Roads
- Rail Line
- Contour - 2'

0 100 200
Feet

Transmission Developers Inc.

Champlain Hudson Power Express Project

Champlain Hudson Power Express Inc.

Plan View Map

Terrestrial Route

Sheet 328 of 370

Prepared on 2/27/2012

by: HDR & TRC

DATA SOURCES: ESRI, NYSDOT, FEMA, NYDEC, NWI, TDI, TRC

R:\Projects\GIS_2009\168272_TDI_Hudson\MXD\USACE\Terrestrial_Route_8x11_usace_2012.mxd

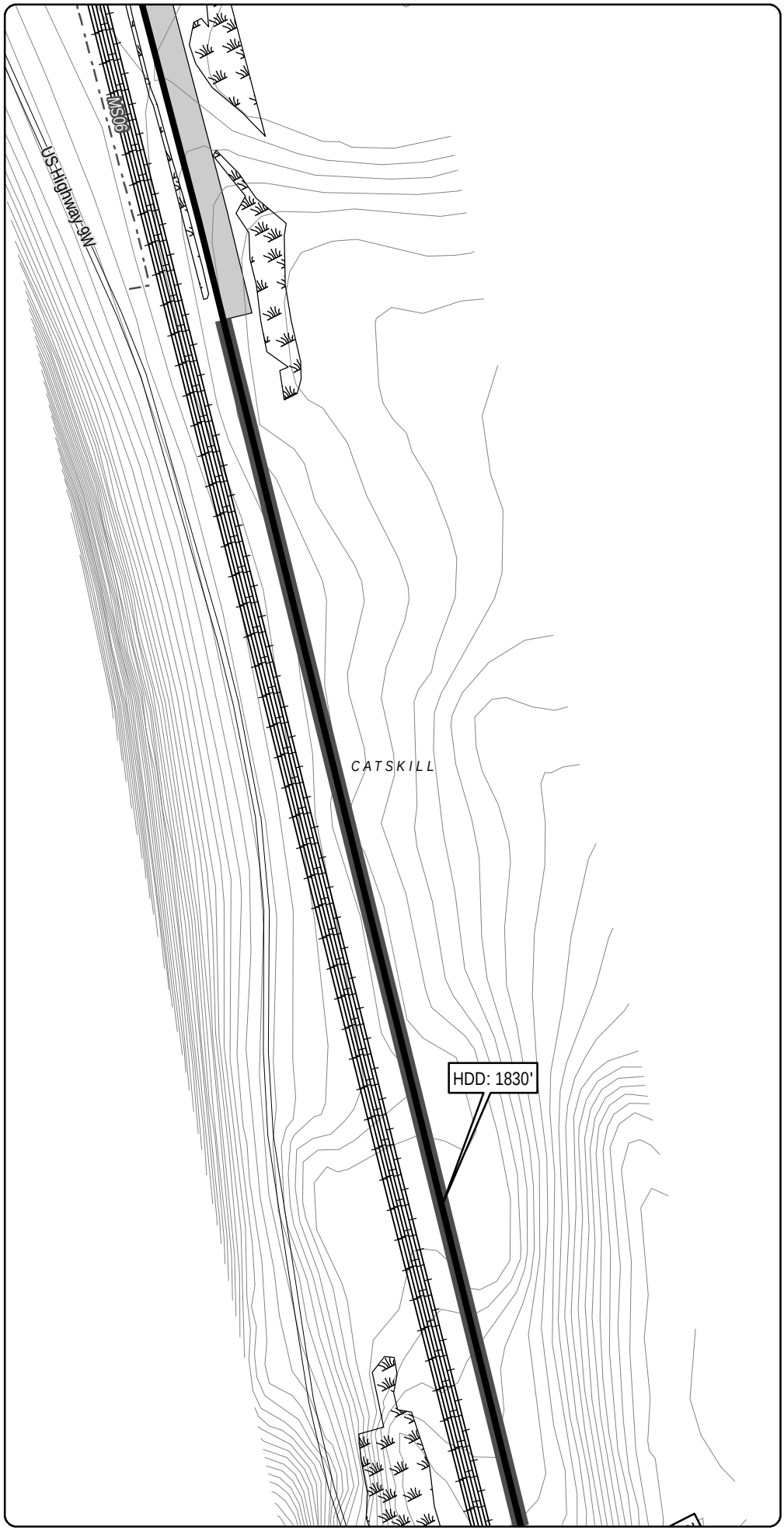

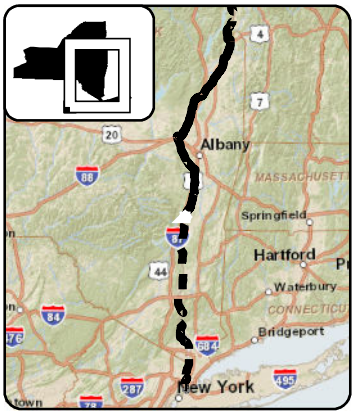

LEGEND

- CHPE Project Milepost
- Proposed CHPE Terrestrial Route HVDC
- Proposed CHPE Submarine Route HVDC
- Proposed CHPE Terrestrial Route HVAC
- Preliminary Construction Corridor
- Perennial Stream Top of Bank
- Intermittent Stream
- Ditch
- Wetland Delineation Line
- Wetland
- 100 Year Flood Zone
- 500 Year Flood Zone
- Hydrography
- Town Boundary
- County Boundary
- Proposed HDD Location
- Proposed Pipe Bridge Location
- Roads
- Rail Line
- Contour - 2'

0 100 200
Feet

Transmission Developers Inc.

Champlain Hudson Power Express Project

Champlain Hudson Power Express Inc.

Plan View Map

Terrestrial Route

Sheet 329 of 370

Prepared on 2/27/2012

by: HDR & TRC

R:\Projects\GIS_2009\168272_TDI_Hudson\MXD\USACE\Terrestrial_Route_8x11_usace_2012.mxd

DATA SOURCES: ESRI, NYSDOT, FEMA, NYDEC, NWI, TDI, TRC

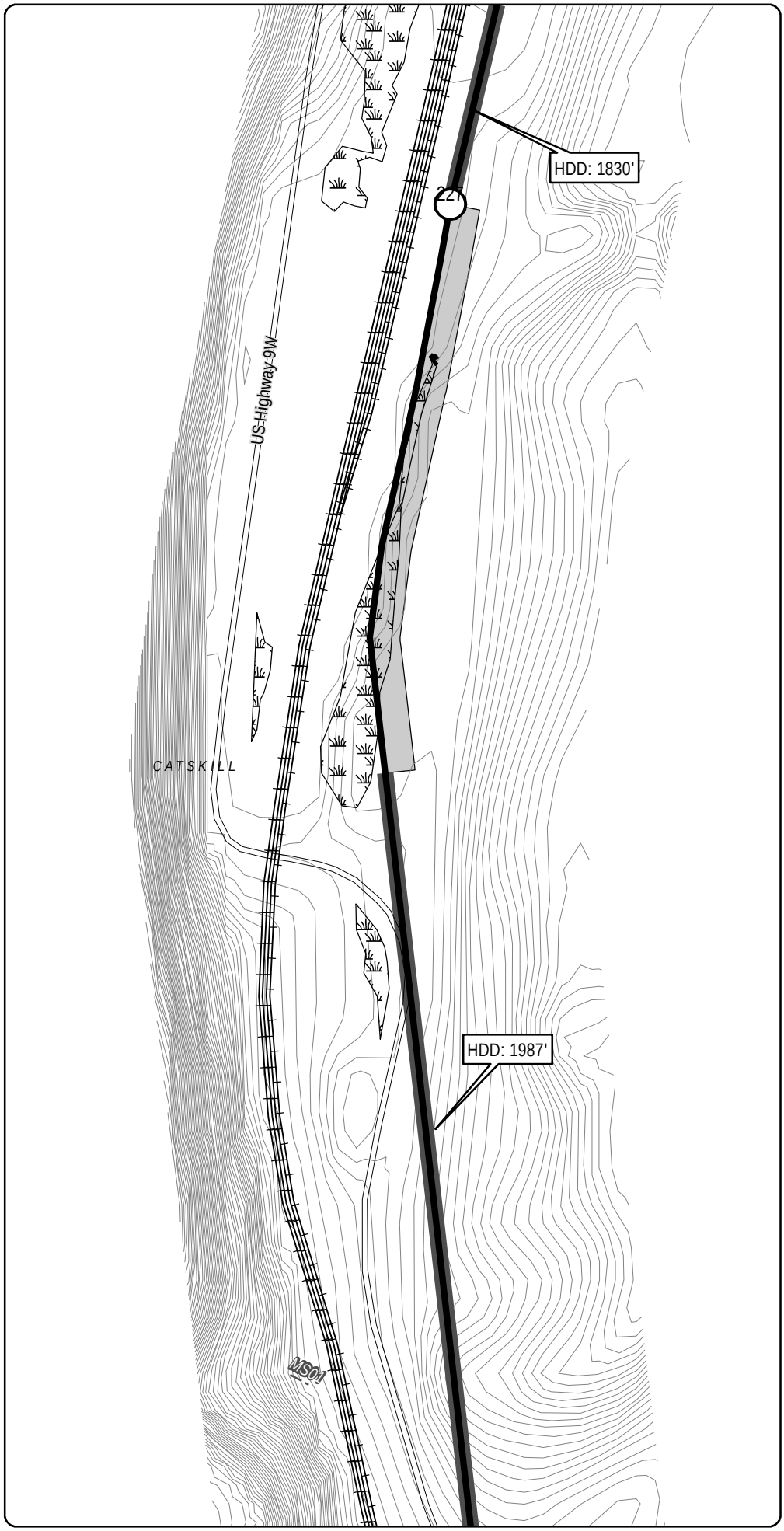

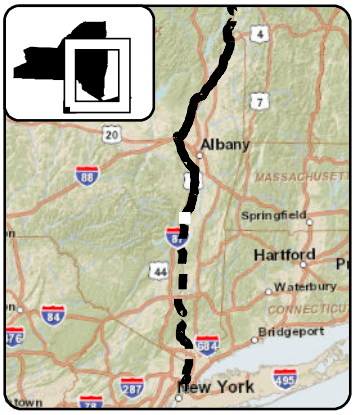

LEGEND

- CHPE Project Milepost
- Proposed CHPE Terrestrial Route HVDC
- Proposed CHPE Submarine Route HVDC
- Proposed CHPE Terrestrial Route HVAC
- Preliminary Construction Corridor
- Perennial Stream Top of Bank
- Intermittent Stream
- Ditch
- Wetland Delineation Line
- Wetland
- 100 Year Flood Zone
- 500 Year Flood Zone
- Hydrography
- Town Boundary
- County Boundary
- Proposed HDD Location
- Proposed Pipe Bridge Location
- Roads
- Rail Line
- Contour - 2'

0 100 200
Feet

Transmission Developers Inc.

Champlain Hudson Power Express Project

Champlain Hudson Power Express Inc.

Plan View Map

Terrestrial Route

Sheet 330 of 370

Prepared on 2/27/2012

by: HDR & TRC

DATA SOURCES: ESRI, NYSDOT, FEMA, NYDEC, NWI, TDI, TRC

R:\Projects\GIS_2009\168272_TDI_Hudson\MXD\USACE\Terrestrial_Route_8x11_usace_2012.mxd

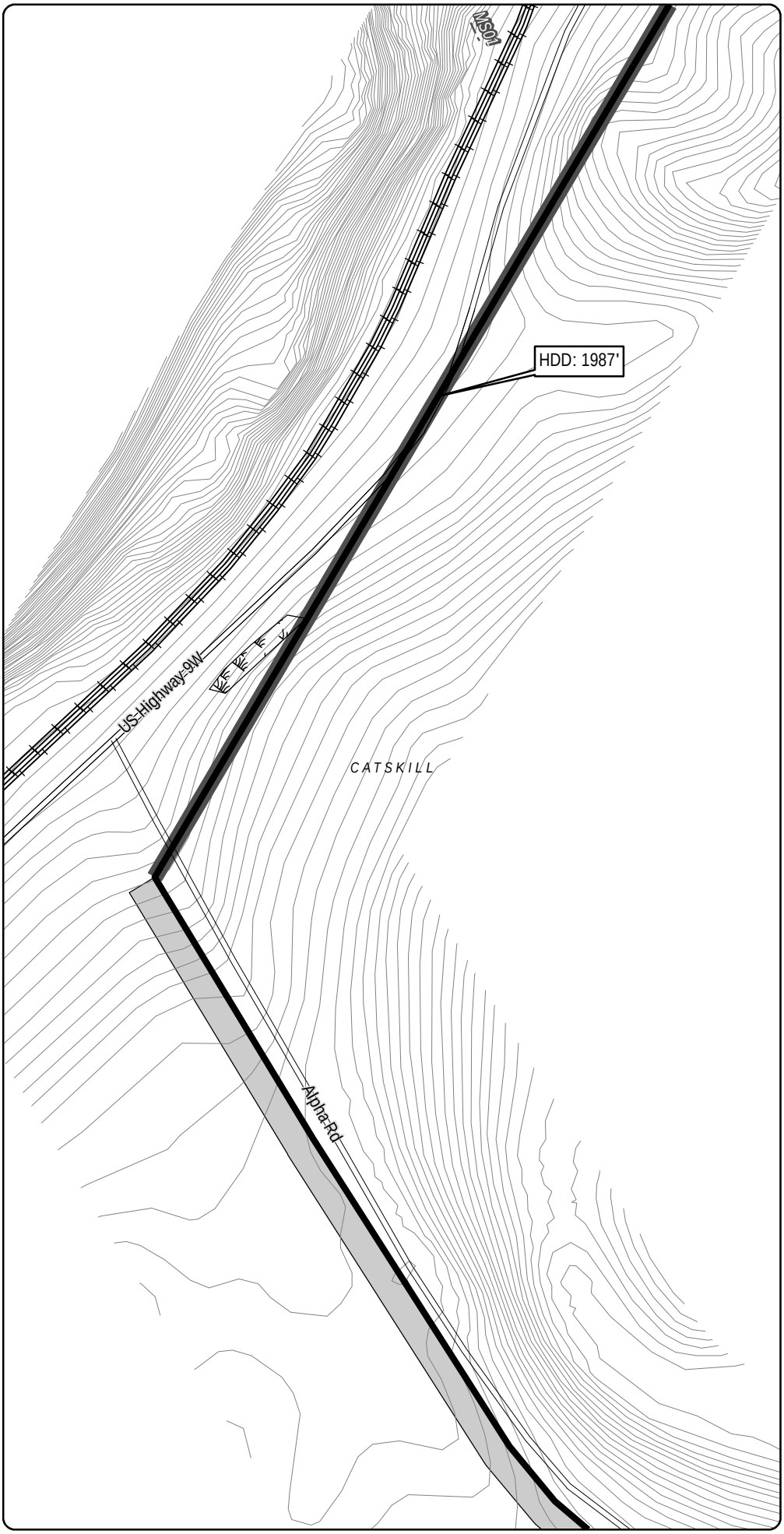

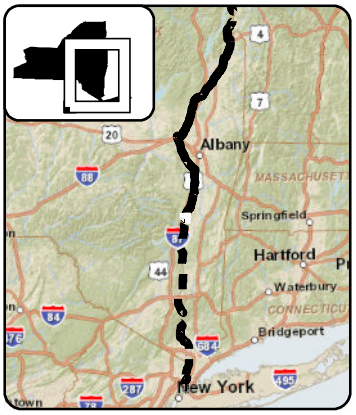

LEGEND

- CHPE Project Milepost
- Proposed CHPE Terrestrial Route HVDC
- Proposed CHPE Submarine Route HVDC
- Proposed CHPE Terrestrial Route HVAC
- Preliminary Construction Corridor
- Perennial Stream Top of Bank
- Intermittent Stream
- Ditch
- Wetland Delineation Line
- Wetland
- 100 Year Flood Zone
- 500 Year Flood Zone
- Hydrography
- Town Boundary
- County Boundary
- Proposed HDD Location
- Proposed Pipe Bridge Location
- Roads
- Rail Line
- Contour - 2'

0 100 200
Feet

Transmission Developers Inc.

Champlain Hudson Power Express Project

Champlain Hudson Power Express Inc.

Plan View Map

Terrestrial Route

Sheet 331 of 370

Prepared on 2/27/2012

by: HDR & TRC

DATA SOURCES: ESRI, NYSDOT, FEMA, NYDEC, NWI, TDI, TRC

R:\Projects\GIS_2009\168272_TDI_Hudson\MXD\USACE\Terrestrial_Route_8x11_usace_2012.mxd

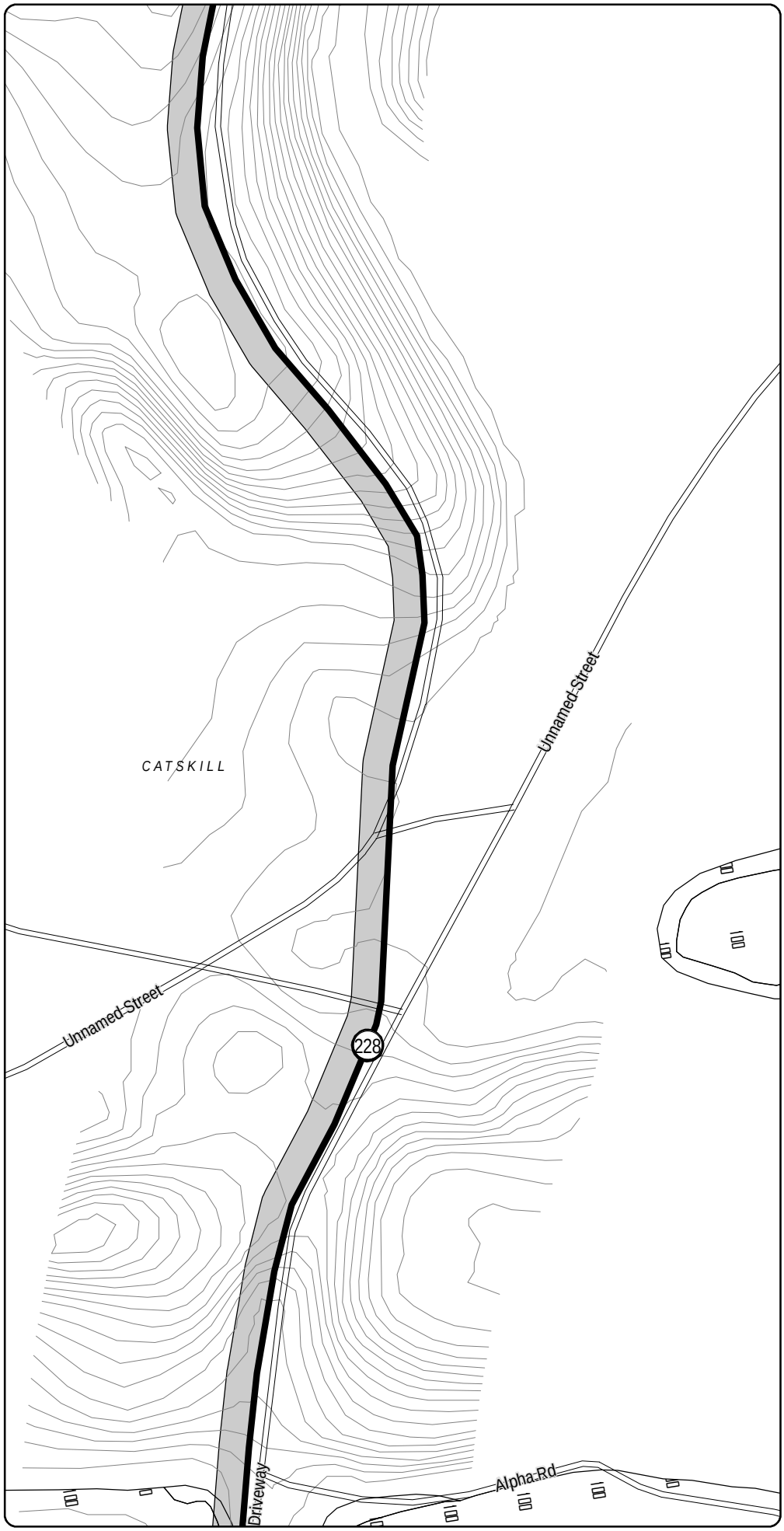

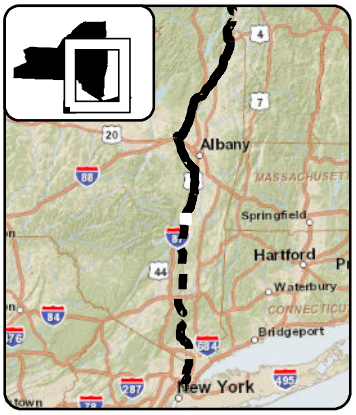

LEGEND

- CHPE Project Milepost
- Proposed CHPE Terrestrial Route HVDC
- Proposed CHPE Submarine Route HVDC
- Proposed CHPE Terrestrial Route HVAC
- Preliminary Construction Corridor
- Perennial Stream Top of Bank
- Intermittent Stream
- Ditch
- Wetland Delineation Line
- Wetland
- 100 Year Flood Zone
- 500 Year Flood Zone
- Hydrography
- Town Boundary
- County Boundary
- Proposed HDD Location
- Proposed Pipe Bridge Location
- Roads
- Rail Line
- Contour - 2'

0 100 200
Feet

Transmission Developers Inc.

Champlain Hudson Power Express Project

Champlain Hudson Power Express Inc.

Plan View Map

Terrestrial Route

Sheet 332 of 370

Prepared on 2/27/2012

by: HDR & TRC

DATA SOURCES: ESRI, NYSDOT, FEMA, NYDEC, NWI, TDI, TRC

R:\Projects\GIS_2009\168272_TDI_Hudson\MXD\USACE\Terrestrial_Route_8x11_usace_2012.mxd

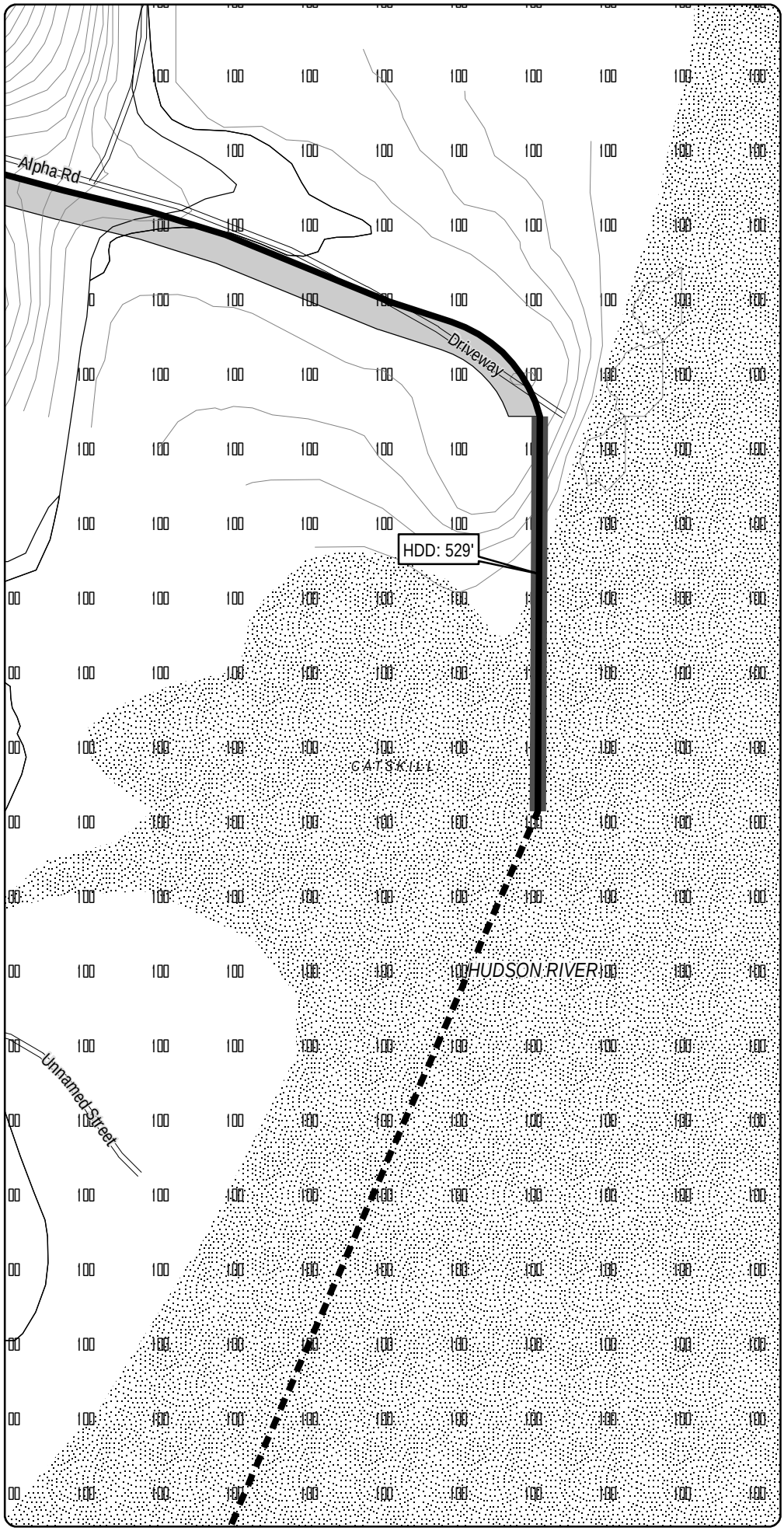

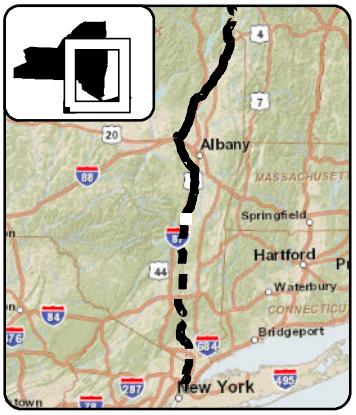

LEGEND

- CHPE Project Milepost
- Proposed CHPE Terrestrial Route HVDC
- Proposed CHPE Submarine Route HVDC
- Proposed CHPE Terrestrial Route HVAC
- Preliminary Construction Corridor
- Perennial Stream Top of Bank
- Intermittent Stream
- Ditch
- Wetland Delineation Line
- Wetland
- 100 Year Flood Zone
- 500 Year Flood Zone
- Hydrography
- Town Boundary
- County Boundary
- Proposed HDD Location
- Proposed Pipe Bridge Location
- Roads
- Rail Line
- Contour - 2'

N

0 100 200

Feet

Transmission Developers Inc.

Champlain Hudson Power Express Project

Champlain Hudson Power Express Inc.

Plan View Map

Terrestrial Route

Sheet 333 of 370

Prepared on 2/27/2012

by: HDR & TRC

R:\Projects\GIS_2009\168272_TDI_Hudson\MXD\USACE\Terrestrial_Route_8x11_usace_2012.mxd

DATA SOURCES: ESRI, NYSDOT, FEMA, NYDEC, NWI, TDI, TRC

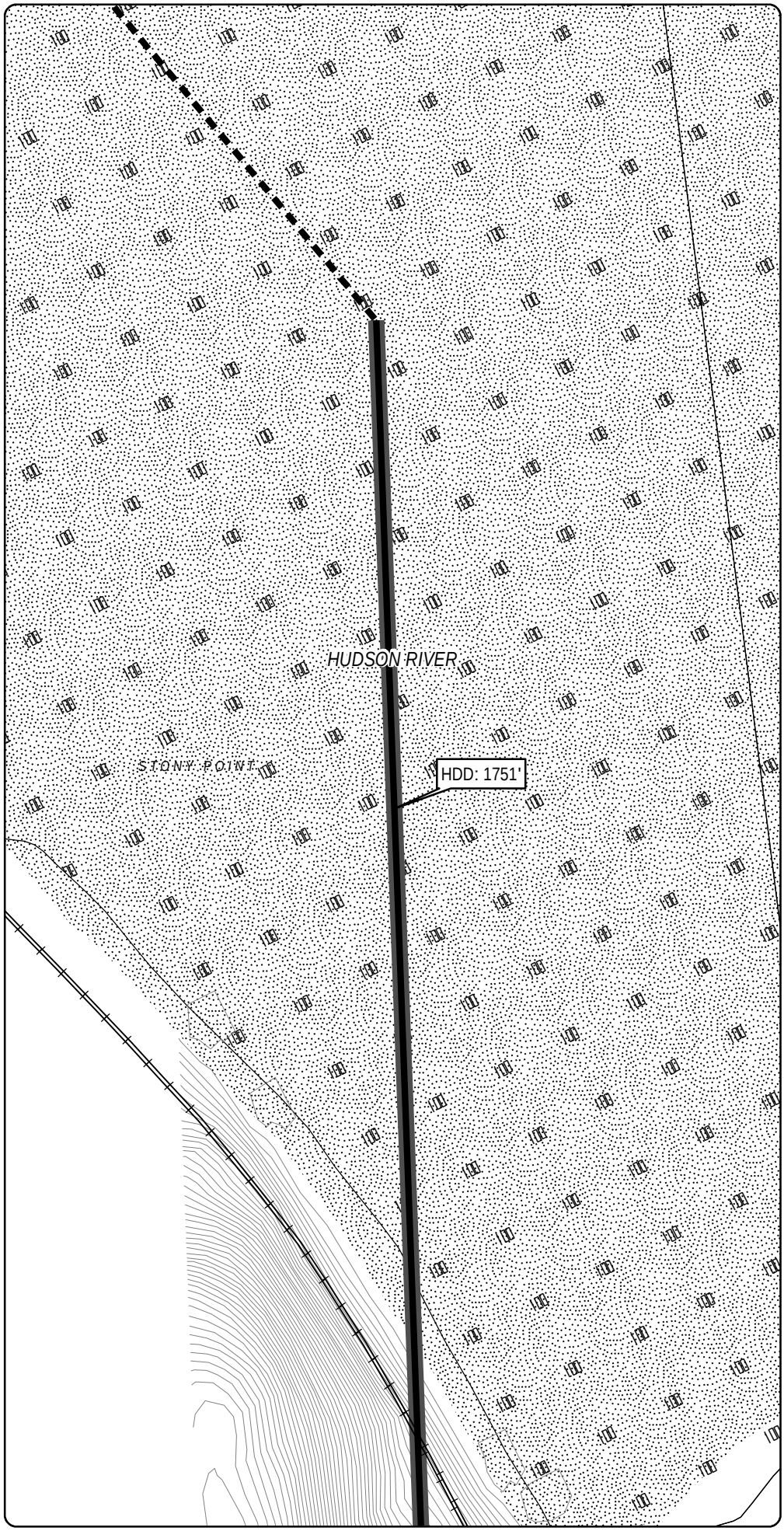

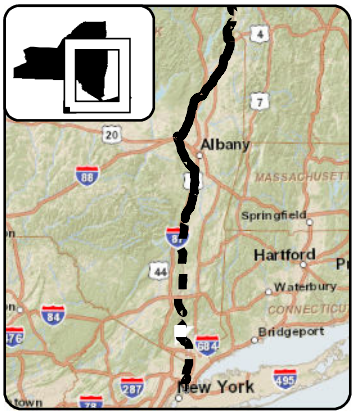

LEGEND

- CHPE Project Milepost
- Proposed CHPE Terrestrial Route HVDC
- Proposed CHPE Submarine Route HVDC
- Proposed CHPE Terrestrial Route HVAC
- Preliminary Construction Corridor
- Perennial Stream Top of Bank
- Intermittent Stream
- Ditch
- Wetland Delineation Line
- Wetland
- 100 Year Flood Zone
- 500 Year Flood Zone
- Hydrography
- Town Boundary
- County Boundary
- Proposed HDD Location
- Proposed Pipe Bridge Location
- Roads
- Rail Line
- Contour - 2'

0 100 200
Feet

Transmission Developers Inc.

Champlain Hudson Power Express Project

Champlain Hudson Power Express Inc.

Plan View Map

Terrestrial Route

Sheet 334 of 370

Prepared on 2/27/2012

by: HDR & TRC

R:\Projects\GIS_2009\168272_TDI_Hudson\MXD\USACE\Terrestrial_Route_8x11_usace_2012.mxd

DATA SOURCES: ESRI, NYSDOT, FEMA, NYDEC, NWI, TDI, TRC

Sheet 334

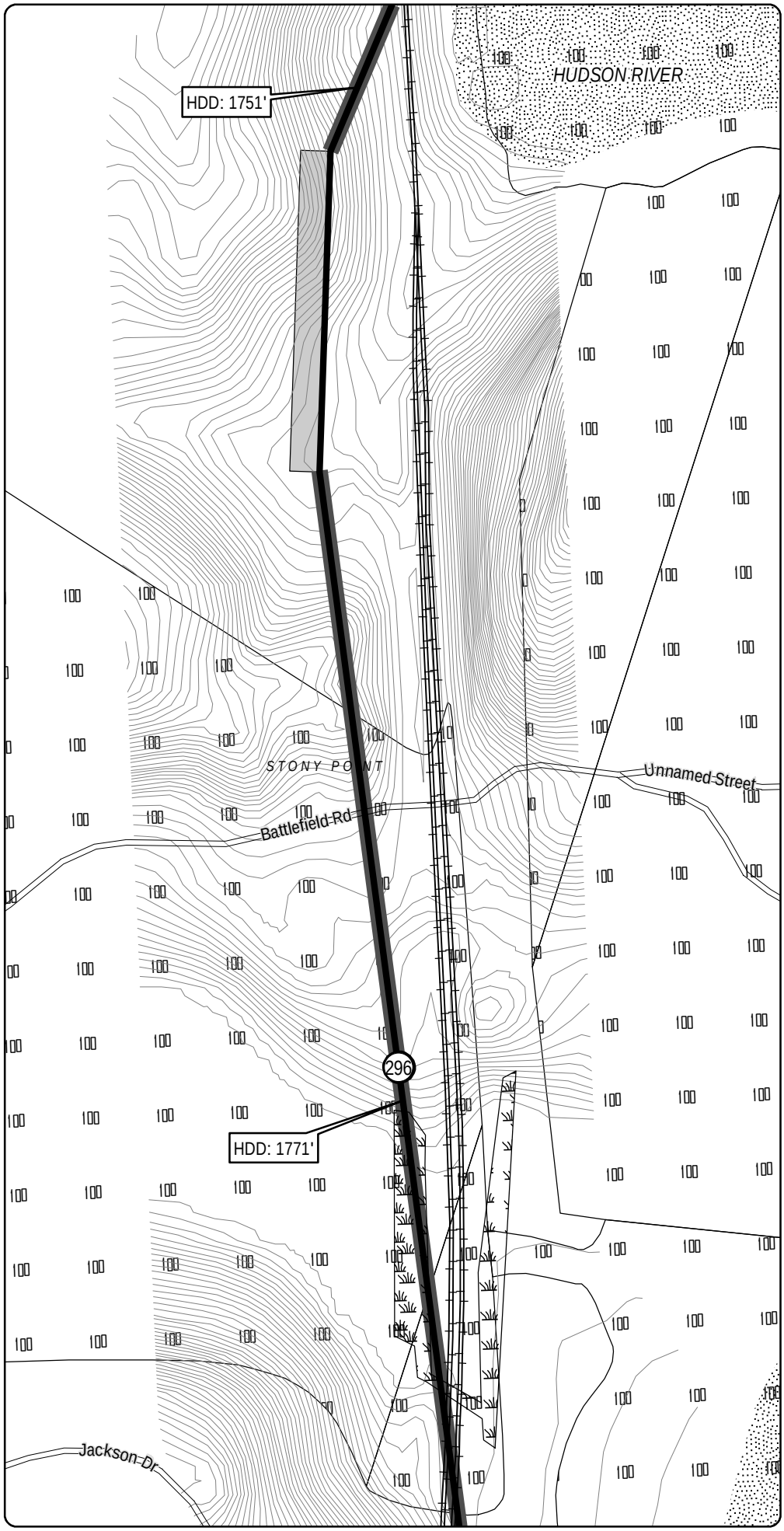

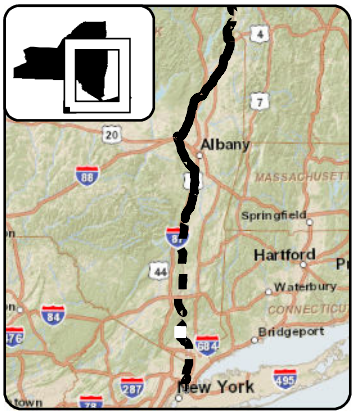

LEGEND

- CHPE Project Milepost
- Proposed CHPE Terrestrial Route HVDC
- Proposed CHPE Submarine Route HVDC
- Proposed CHPE Terrestrial Route HVAC
- Preliminary Construction Corridor
- Perennial Stream Top of Bank
- Intermittent Stream
- Ditch
- Wetland Delineation Line
- Wetland
- 100 Year Flood Zone
- 500 Year Flood Zone
- Hydrography
- Town Boundary
- County Boundary
- Proposed HDD Location
- Proposed Pipe Bridge Location
- Roads
- Rail Line
- Contour - 2'

N

0 100 200

Feet

Transmission Developers Inc.

Champlain Hudson Power Express Project

Champlain Hudson Power Express Inc.

Plan View Map

Terrestrial Route

Sheet 335 of 370

Prepared on 2/27/2012

by: HDR & TRC

DATA SOURCES: ESRI, NYSDOT, FEMA, NYDEC, NWI, TDI, TRC

Sheet 336

R:\Projects\GIS_2009\168272_TDI_Hudson\MXD\USACE\Terrestrial_Route_8x11_usace_2012.mxd

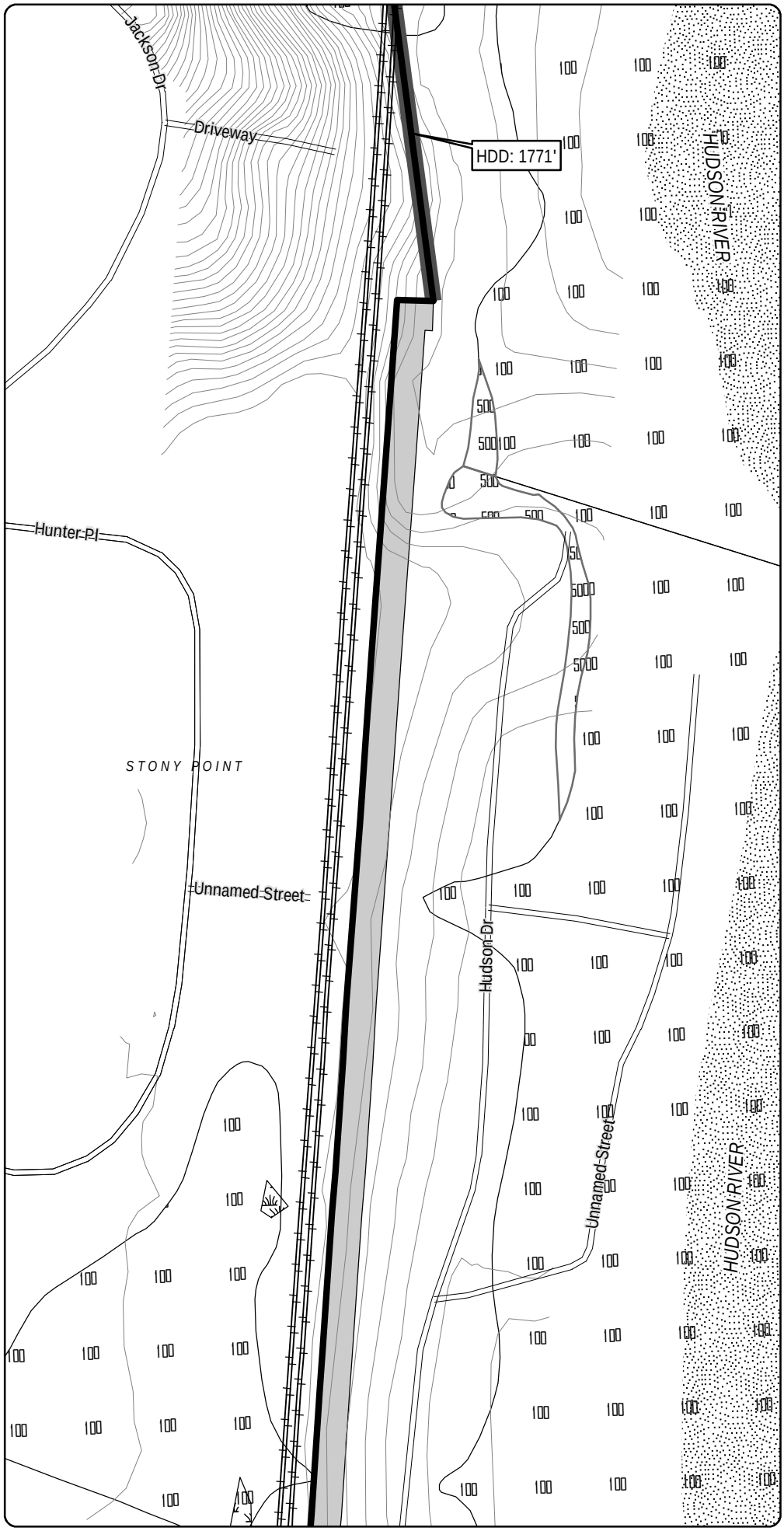

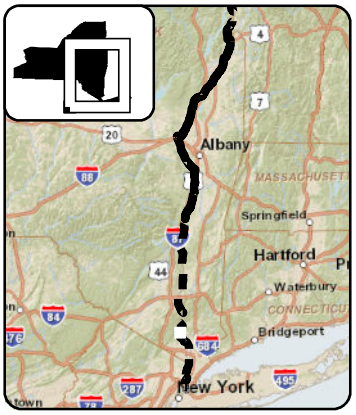

LEGEND

- CHPE Project Milepost
- Proposed CHPE Terrestrial Route HVDC
- Proposed CHPE Submarine Route HVDC
- Proposed CHPE Terrestrial Route HVAC
- Preliminary Construction Corridor
- Perennial Stream Top of Bank
- Intermittent Stream
- Ditch
- Wetland Delineation Line
- Wetland
- 100 Year Flood Zone
- 500 Year Flood Zone
- Hydrography
- Town Boundary
- County Boundary
- Proposed HDD Location
- Proposed Pipe Bridge Location
- Roads
- Rail Line
- Contour - 2'

0 100 200
Feet

Transmission Developers Inc.

Champlain Hudson Power Express Project

Champlain Hudson Power Express Inc.

Plan View Map
Terrestrial Route

Sheet 336 of 370

Prepared on 2/27/2012

by: HDR & TRC

DATA SOURCES: ESRI, NYSDOT, FEMA, NYDEC, NWI, TDI, TRC

R:\Projects\GIS_2009\168272_TDI_Hudson\MXD\USACE\Terrestrial_Route_8x11_usace_2012.mxd

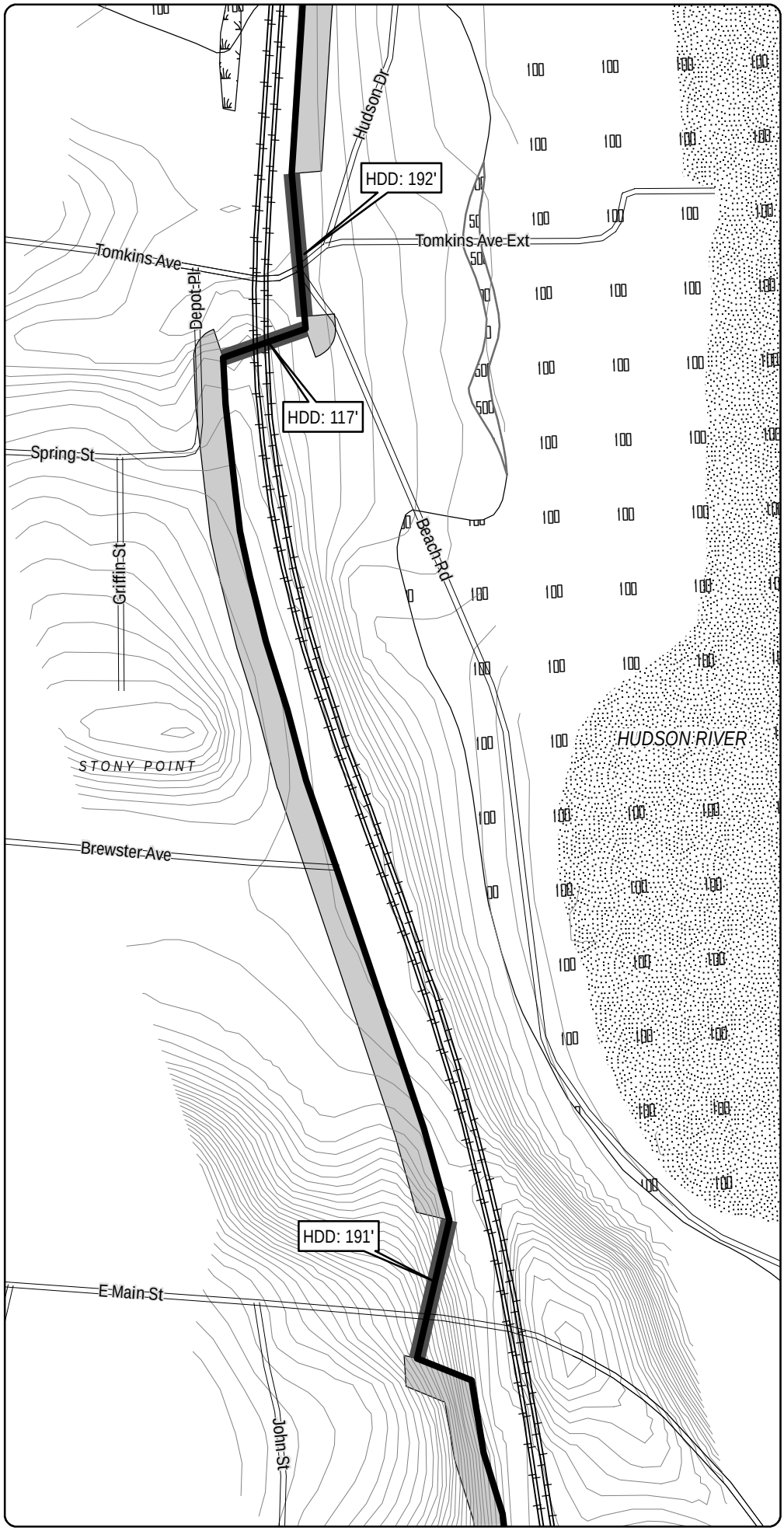

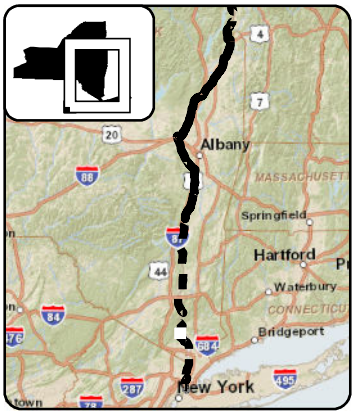

LEGEND

- CHPE Project Milepost
- Proposed CHPE Terrestrial Route HVDC
- Proposed CHPE Submarine Route HVDC
- Proposed CHPE Terrestrial Route HVAC
- Preliminary Construction Corridor
- Perennial Stream Top of Bank
- Intermittent Stream
- Ditch
- Wetland Delineation Line
- Wetland
- 100 Year Flood Zone
- 500 Year Flood Zone
- Hydrography
- Town Boundary
- County Boundary
- Proposed HDD Location
- Proposed Pipe Bridge Location
- Roads
- Rail Line
- Contour - 2'

0 100 200
Feet

Transmission Developers Inc.

Champlain Hudson Power Express Project

Champlain Hudson Power Express Inc.

Plan View Map

Terrestrial Route

Sheet 337 of 370

Prepared on 2/27/2012

by: HDR & TRC

DATA SOURCES: ESRI, NYSDOT, FEMA, NYDEC, NWI, TDI, TRC

R:\Projects\GIS_2009\168272_TDI_Hudson\MXD\USACE\Terrestrial_Route_8x11_usace_2012.mxd

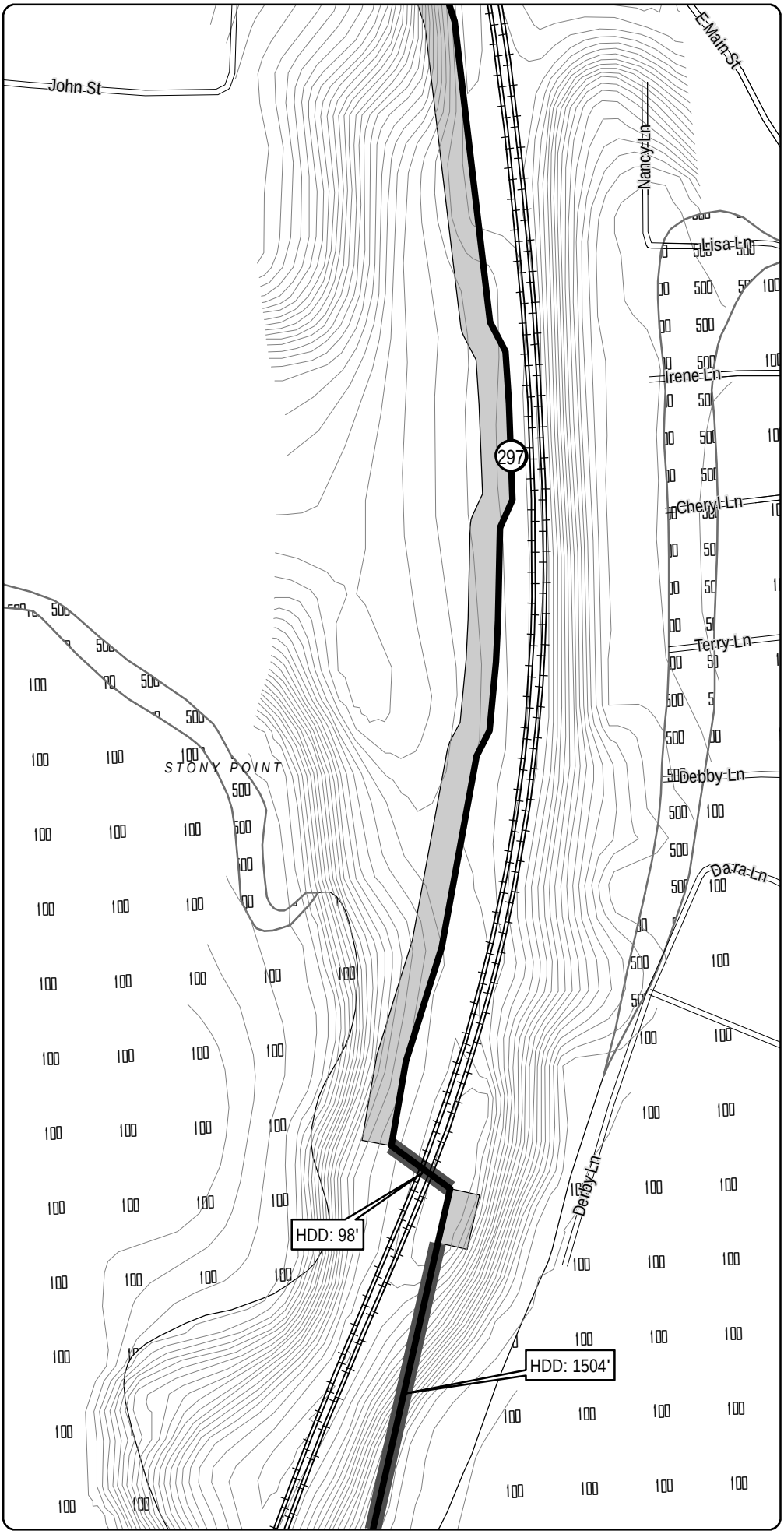

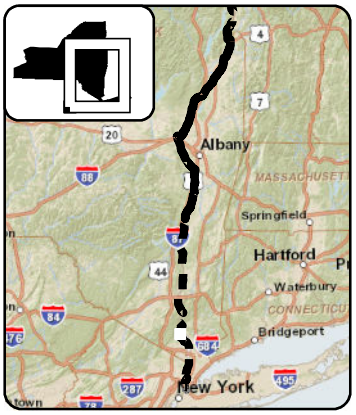

LEGEND

- CHPE Project Milepost
- Proposed CHPE Terrestrial Route HVDC
- Proposed CHPE Submarine Route HVDC
- Proposed CHPE Terrestrial Route HVAC
- Preliminary Construction Corridor
- Perennial Stream Top of Bank
- Intermittent Stream
- Ditch
- Wetland Delineation Line
- Wetland
- 100 Year Flood Zone
- 500 Year Flood Zone
- Hydrography
- Town Boundary
- County Boundary
- Proposed HDD Location
- Proposed Pipe Bridge Location
- Roads
- Rail Line
- Contour - 2'

N

0 100 200

Feet

Transmission Developers Inc.

Champlain Hudson Power Express Project

Champlain Hudson Power Express Inc.

Plan View Map

Terrestrial Route

Sheet 338 of 370

Prepared on 2/27/2012

by: HDR & TRC

DATA SOURCES: ESRI, NYSDOT, FEMA, NYDEC, NWI, TDI, TRC

R:\Projects\GIS_2009\168272_TDI_Hudson\MXD\USACE\Terrestrial_Route_8x11_usace_2012.mxd

Sheet 338

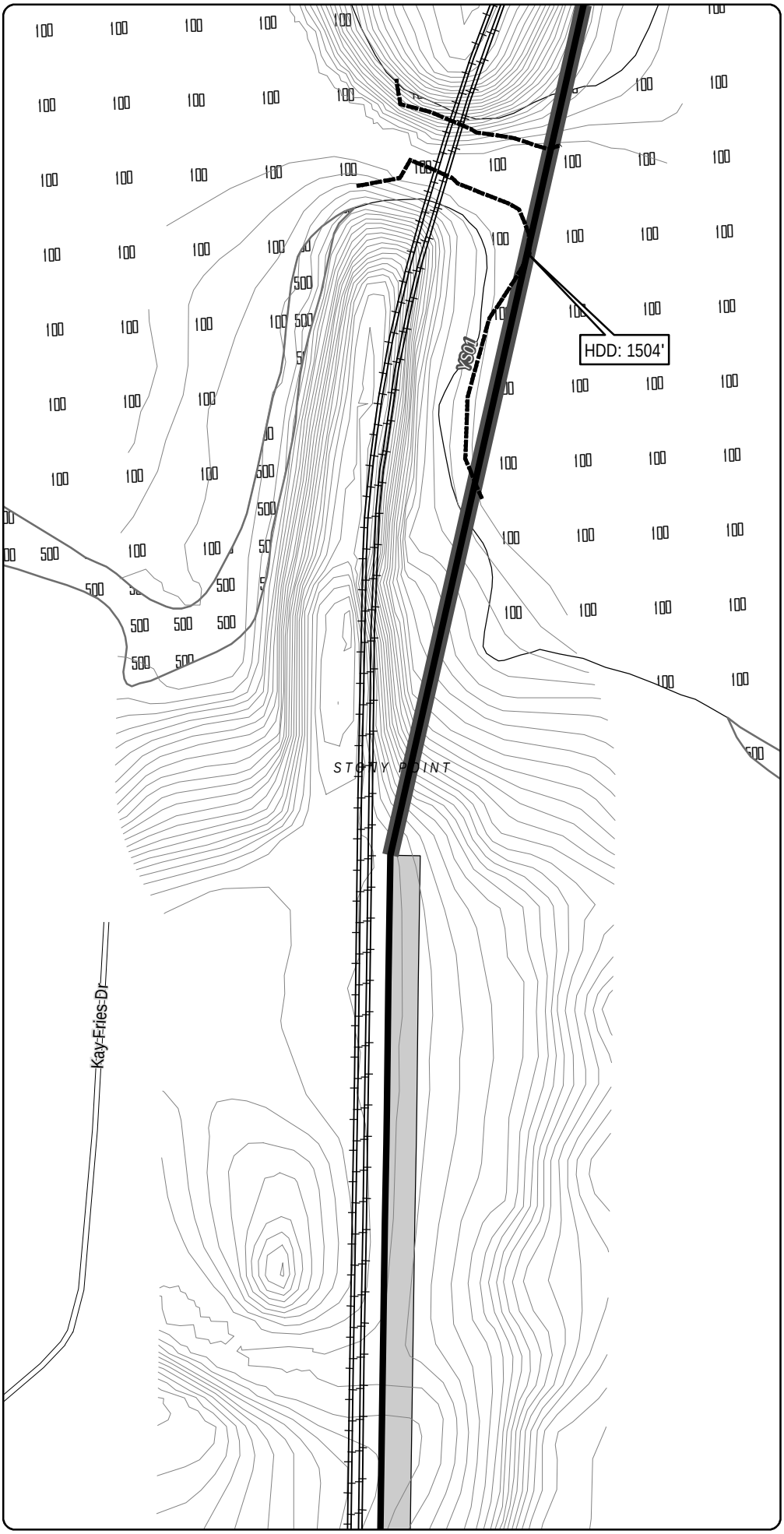

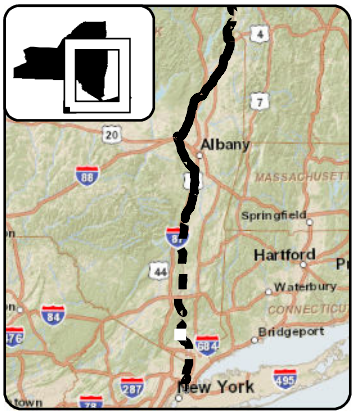

LEGEND

- CHPE Project Milepost
- Proposed CHPE Terrestrial Route HVDC
- Proposed CHPE Submarine Route HVDC
- Proposed CHPE Terrestrial Route HVAC
- Preliminary Construction Corridor
- Perennial Stream Top of Bank
- Intermittent Stream
- Ditch
- Wetland Delineation Line
- Wetland
- 100 Year Flood Zone
- 500 Year Flood Zone
- Hydrography
- Town Boundary
- County Boundary
- Proposed HDD Location
- Proposed Pipe Bridge Location
- Roads
- Rail Line
- Contour - 2'

N

0 100 200

Feet

Transmission Developers Inc.

Champlain Hudson Power Express Project

Champlain Hudson Power Express Inc.

Plan View Map

Terrestrial Route

Sheet 339 of 370

Prepared on 2/27/2012

by: HDR & TRC

DATA SOURCES: ESRI, NYSDOT, FEMA, NYDEC, NWI, TDI, TRC

Sheet 340

R:\Projects\GIS_2009\168272_TDI_Hudson\MXD\USACE\Terrestrial_Route_8x11_usace_2012.mxd

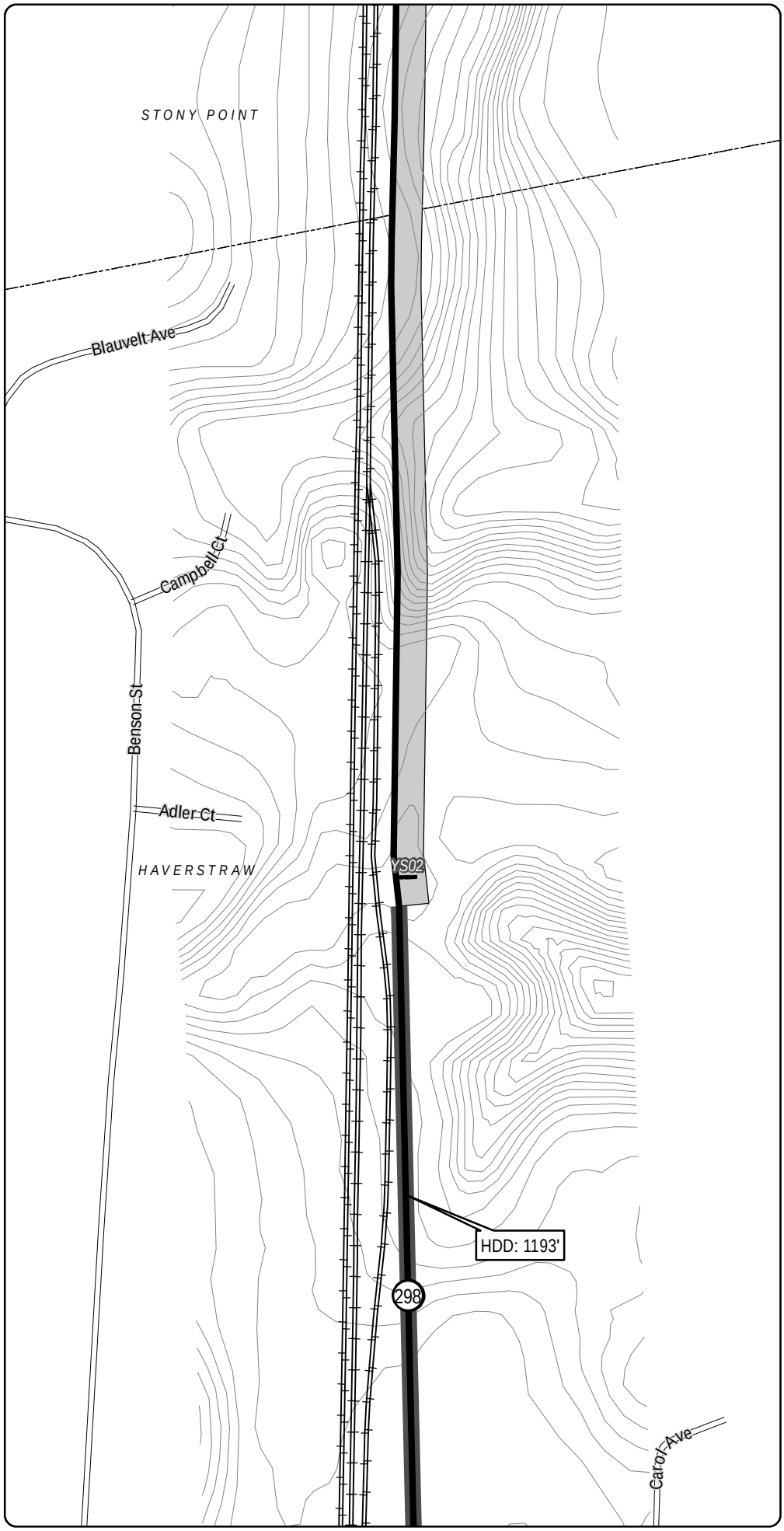

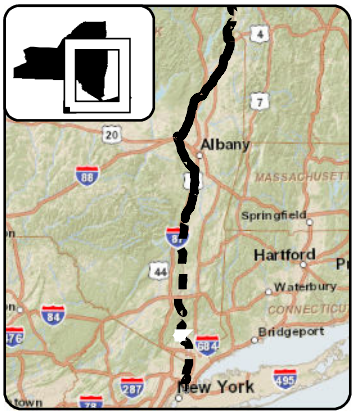

LEGEND

- CHPE Project Milepost
- Proposed CHPE Terrestrial Route HVDC
- Proposed CHPE Submarine Route HVDC
- Proposed CHPE Terrestrial Route HVAC
- Preliminary Construction Corridor
- Perennial Stream Top of Bank
- Intermittent Stream
- Ditch
- Wetland Delineation Line
- Wetland
- 100 Year Flood Zone
- 500 Year Flood Zone
- Hydrography
- Town Boundary
- County Boundary
- Proposed HDD Location
- Proposed Pipe Bridge Location
- Roads
- Rail Line
- Contour - 2'

N

0 100 200

Feet

Transmission Developers Inc.

Champlain Hudson Power Express Project

Champlain Hudson Power Express Inc.

Plan View Map

Terrestrial Route

Sheet 340 of 370

Prepared on 2/27/2012

by: HDR & TRC

DATA SOURCES: ESRI, NYSDOT, FEMA, NYDEC, NWI, TDI, TRC

R:\Projects\GIS_2009\168272_TDI_Hudson\MXD\USACE\Terrestrial_Route_8x11_usace_2012.mxd

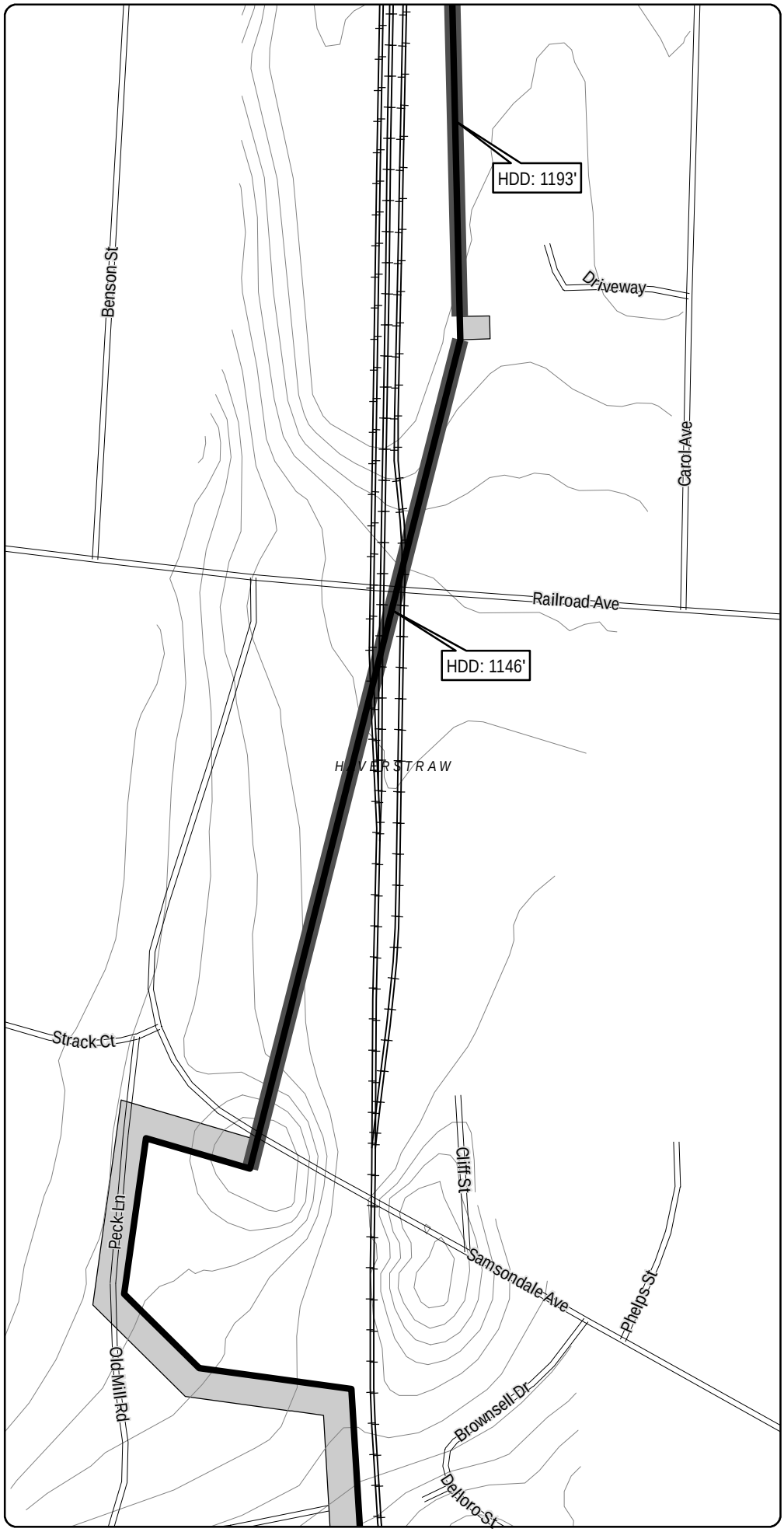

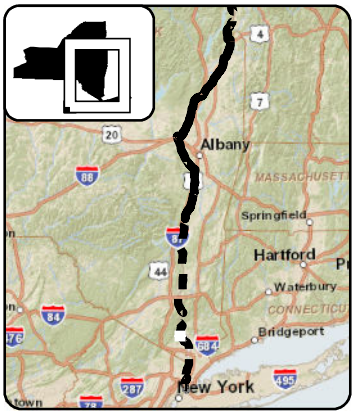

LEGEND

- CHPE Project Milepost
- Proposed CHPE Terrestrial Route HVDC
- Proposed CHPE Submarine Route HVDC
- Proposed CHPE Terrestrial Route HVAC
- Preliminary Construction Corridor
- Perennial Stream Top of Bank
- Intermittent Stream
- Ditch
- Wetland Delineation Line
- Wetland
- 100 Year Flood Zone
- 500 Year Flood Zone
- Hydrography
- Town Boundary
- County Boundary
- Proposed HDD Location
- Proposed Pipe Bridge Location
- Roads
- Rail Line
- Contour - 2'

N

0 100 200

Feet

Transmission Developers Inc.

Champlain Hudson Power Express Project

Champlain Hudson Power Express Inc.

Plan View Map

Terrestrial Route

Sheet 341 of 370

Prepared on 2/27/2012

by: HDR & TRC

DATA SOURCES: ESRI, NYSDOT, FEMA, NYDEC, NWI, TDI, TRC

R:\Projects\GIS_2009\168272_TDI_Hudson\MXD\USACE\Terrestrial_Route_8x11_usace_2012.mxd

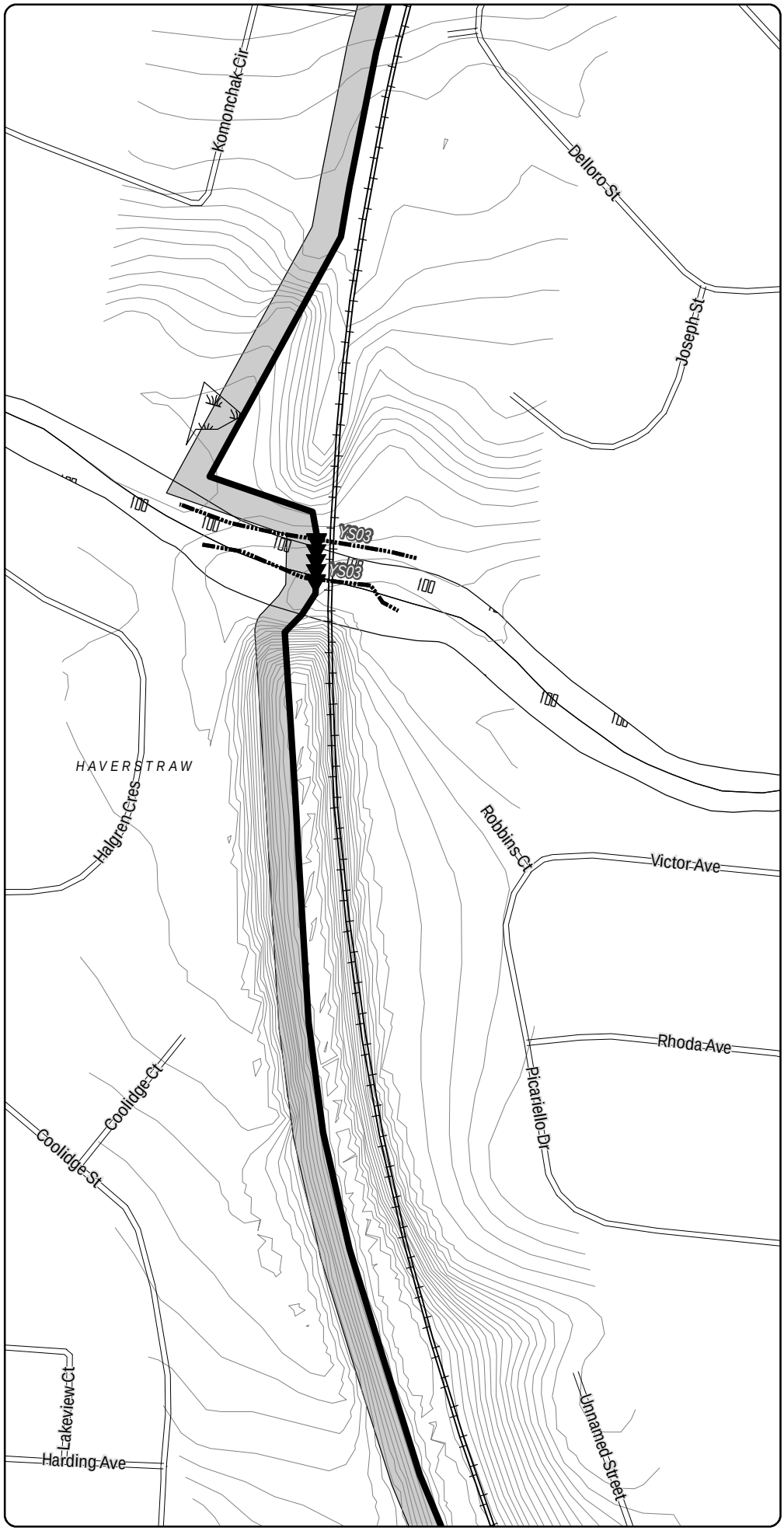

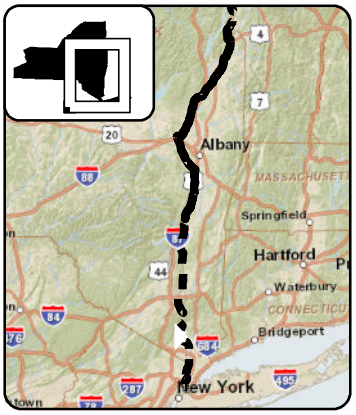

LEGEND

- CHPE Project Milepost
- Proposed CHPE Terrestrial Route HVDC
- Proposed CHPE Submarine Route HVDC
- Proposed CHPE Terrestrial Route HVAC
- Preliminary Construction Corridor
- Perennial Stream Top of Bank
- Intermittent Stream
- Ditch
- Wetland Delineation Line
- Wetland
- 100 Year Flood Zone
- 500 Year Flood Zone
- Hydrography
- Town Boundary
- County Boundary
- Proposed HDD Location
- Proposed Pipe Bridge Location
- Roads
- Rail Line
- Contour - 2'

0 100 200
Feet

Transmission Developers Inc.

Champlain Hudson Power Express Project

Champlain Hudson Power Express Inc.

Plan View Map

Terrestrial Route

Sheet 342 of 370

Prepared on 2/27/2012

by: HDR & TRC

DATA SOURCES: ESRI, NYSDOT, FEMA, NYDEC, NWI, TDI, TRC

R:\Projects\GIS_2009\168272_TDI_Hudson\MXD\USACE\Terrestrial_Route_8x11_usace_2012.mxd

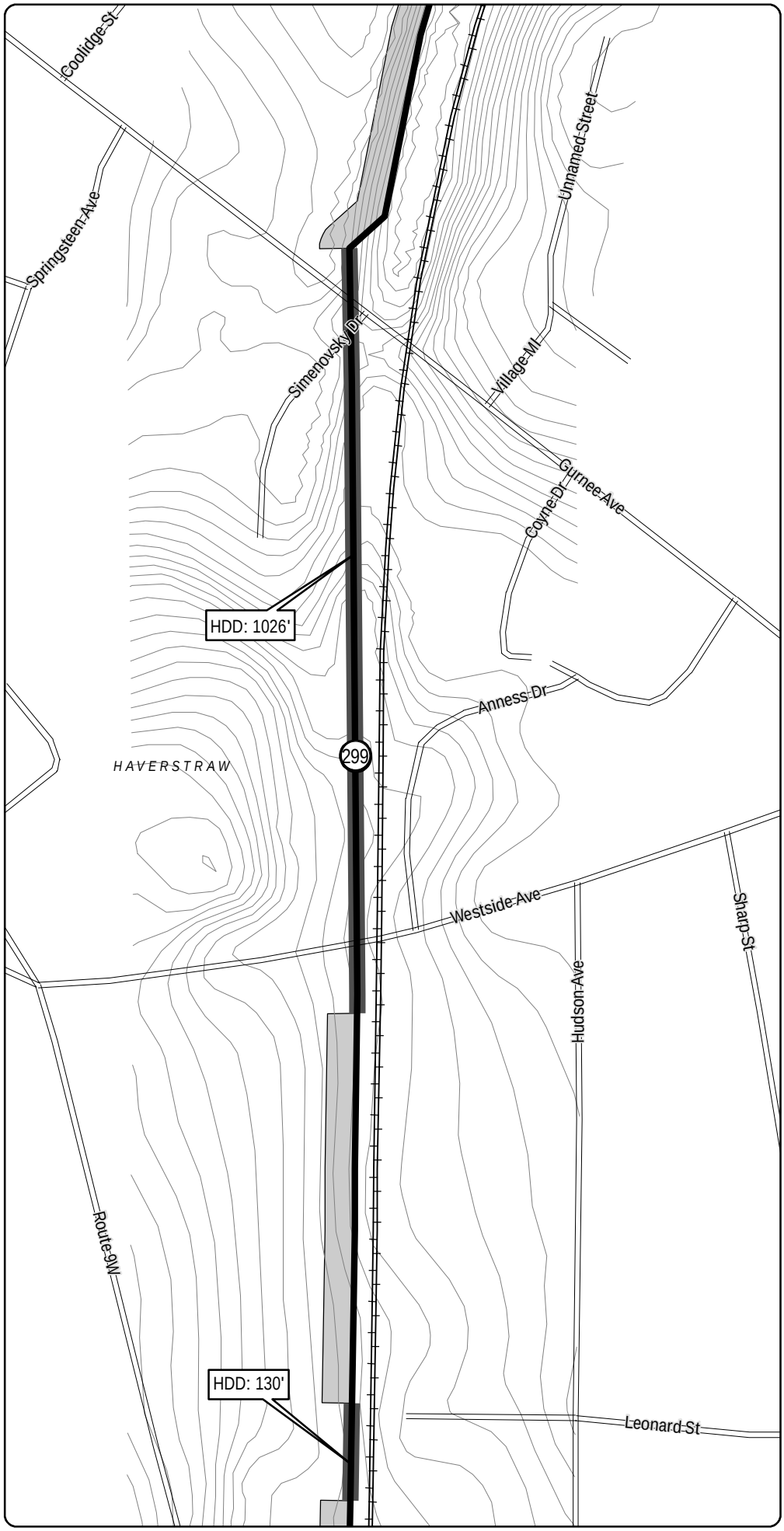

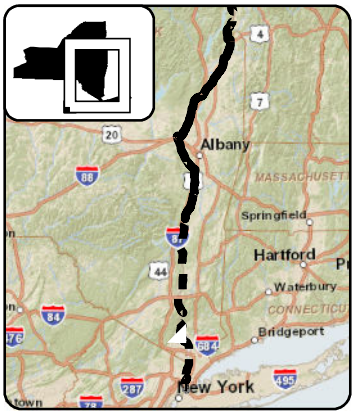

LEGEND

- CHPE Project Milepost
- Proposed CHPE Terrestrial Route HVDC
- Proposed CHPE Submarine Route HVDC
- Proposed CHPE Terrestrial Route HVAC
- Preliminary Construction Corridor
- Perennial Stream Top of Bank
- Intermittent Stream
- Ditch
- Wetland Delineation Line
- Wetland
- 100 Year Flood Zone
- 500 Year Flood Zone
- Hydrography
- Town Boundary
- County Boundary
- Proposed HDD Location
- Proposed Pipe Bridge Location
- Roads
- Rail Line
- Contour - 2'

0 100 200
Feet

Transmission Developers Inc.

Champlain Hudson Power Express Project

Champlain Hudson Power Express Inc.

Plan View Map

Terrestrial Route

Sheet 343 of 370

Prepared on 2/27/2012

by: HDR & TRC

DATA SOURCES: ESRI, NYSDOT, FEMA, NYDEC, NWI, TDI, TRC

R:\Projects\GIS_2009\168272_TDI_Hudson\MXD\USACE\Terrestrial_Route_8x11_usace_2012.mxd

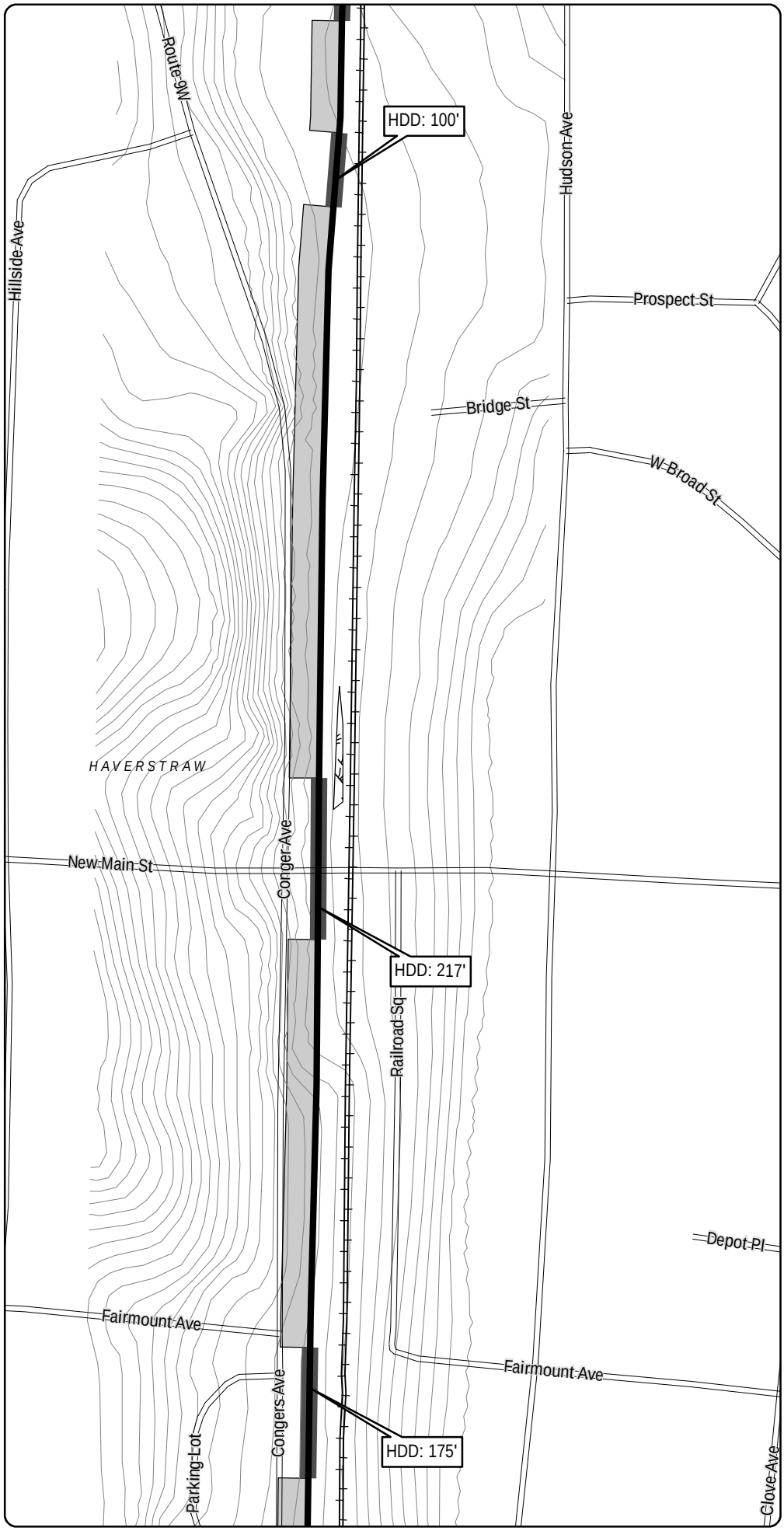

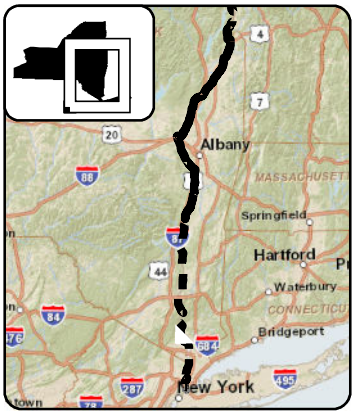

LEGEND

- CHPE Project Milepost
- Proposed CHPE Terrestrial Route HVDC
- Proposed CHPE Submarine Route HVDC
- Proposed CHPE Terrestrial Route HVAC
- Preliminary Construction Corridor
- Perennial Stream Top of Bank
- Intermittent Stream
- Ditch
- Wetland Delineation Line
- Wetland
- 100 Year Flood Zone
- 500 Year Flood Zone
- Hydrography
- Town Boundary
- County Boundary
- Proposed HDD Location
- Proposed Pipe Bridge Location
- Roads
- Rail Line
- Contour - 2'

0 100 200
Feet

Transmission Developers Inc.

Champlain Hudson Power Express Project

Champlain Hudson Power Express Inc.

Plan View Map
Terrestrial Route

Sheet 344 of 370

Prepared on 2/27/2012

by: HDR & TRC

DATA SOURCES: ESRI, NYSDOT, FEMA, NYDEC, NWI, TDI, TRC

R:\Projects\GIS_2009\168272_TDI_Hudson\MXD\USACE\Terrestrial_Route_8x11_usace_2012.mxd

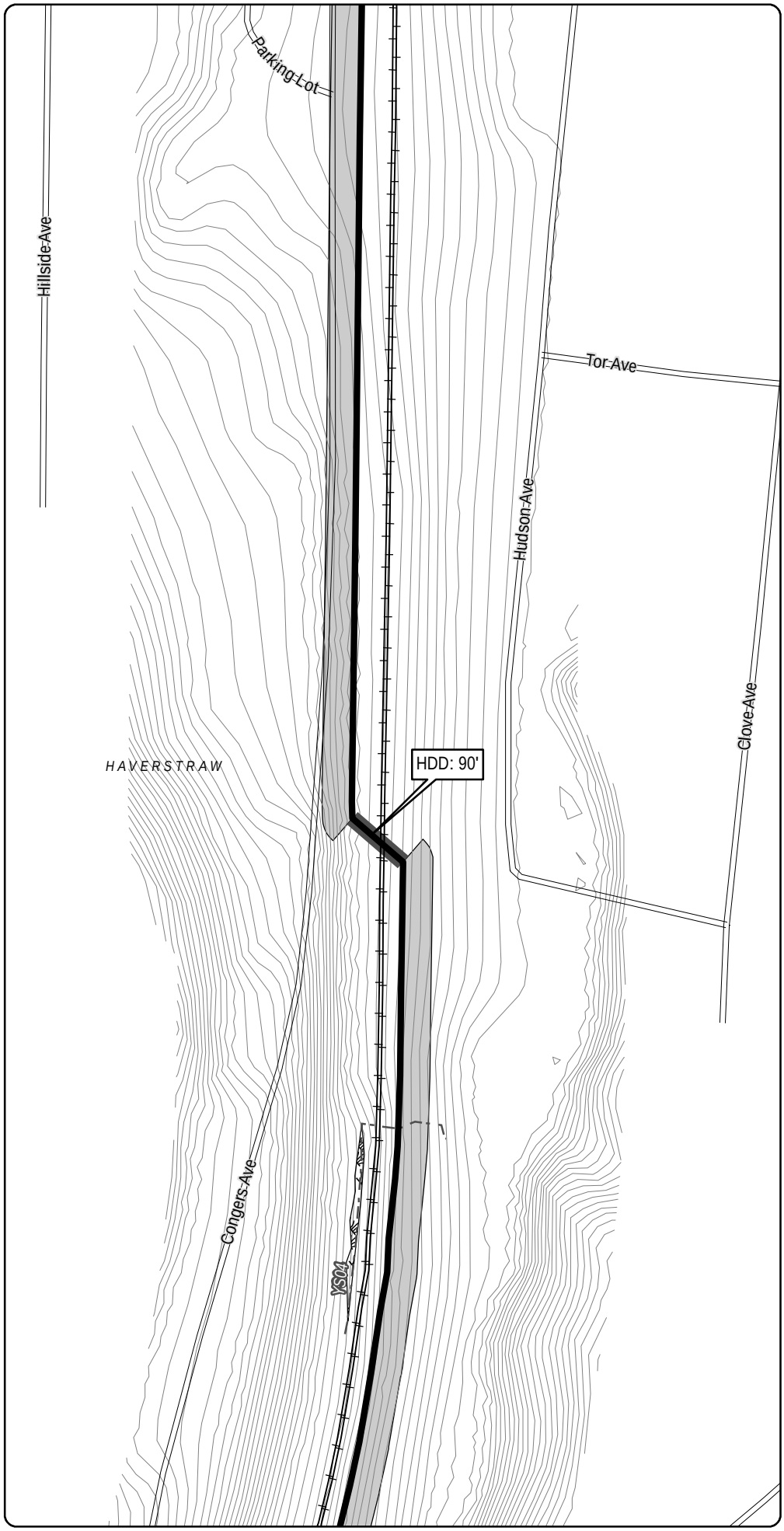

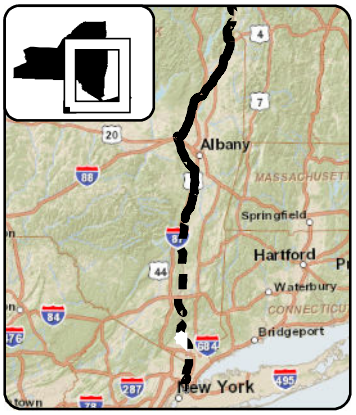

LEGEND

- CHPE Project Milepost
- Proposed CHPE Terrestrial Route HVDC
- Proposed CHPE Submarine Route HVDC
- Proposed CHPE Terrestrial Route HVAC
- Preliminary Construction Corridor
- Perennial Stream Top of Bank
- Intermittent Stream
- Ditch
- Wetland Delineation Line
- Wetland
- 100 Year Flood Zone
- 500 Year Flood Zone
- Hydrography
- Town Boundary
- County Boundary
- Proposed HDD Location
- Proposed Pipe Bridge Location
- Roads
- Rail Line
- Contour - 2'

0 100 200
Feet

Transmission Developers Inc.

Champlain Hudson Power Express Project

Champlain Hudson Power Express Inc.

Plan View Map

Terrestrial Route

Sheet 345 of 370

Prepared on 2/27/2012

by: HDR & TRC

DATA SOURCES: ESRI, NYSDOT, FEMA, NYDEC, NWI, TDI, TRC

R:\Projects\GIS_2009\168272_TDI_Hudson\MXD\USACE\Terrestrial_Route_8x11_usace_2012.mxd

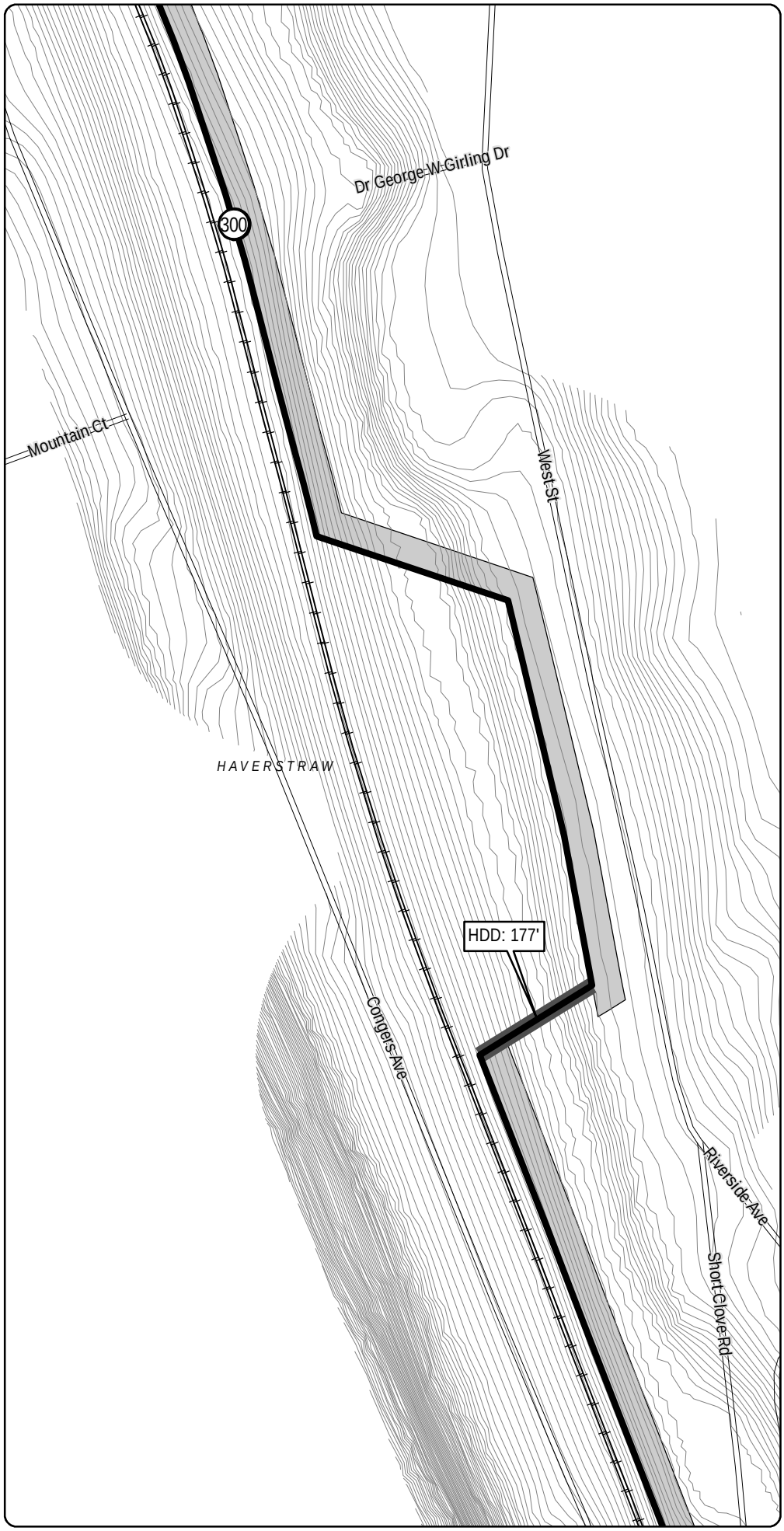

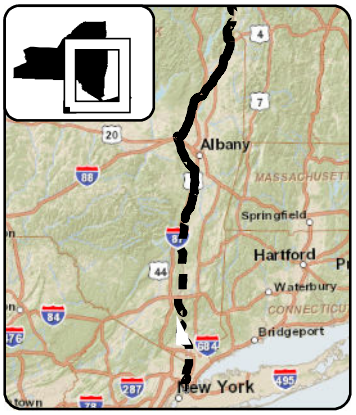

LEGEND

- CHPE Project Milepost
- Proposed CHPE Terrestrial Route HVDC
- Proposed CHPE Submarine Route HVDC
- Proposed CHPE Terrestrial Route HVAC
- Preliminary Construction Corridor
- Perennial Stream Top of Bank
- Intermittent Stream
- Ditch
- Wetland Delineation Line
- Wetland
- 100 Year Flood Zone
- 500 Year Flood Zone
- Hydrography
- Town Boundary
- County Boundary
- Proposed HDD Location
- Proposed Pipe Bridge Location
- Roads
- Rail Line
- Contour - 2'

0 100 200
Feet

Transmission Developers Inc.

Champlain Hudson Power Express Project

Champlain Hudson Power Express Inc.

Plan View Map

Terrestrial Route

Sheet 346 of 370

Prepared on 2/27/2012

by: HDR & TRC

DATA SOURCES: ESRI, NYSDOT, FEMA, NYDEC, NWI, TDI, TRC

R:\Projects\GIS_2009\168272_TDI_Hudson\MXD\USACE\Terrestrial_Route_8x11_usace_2012.mxd

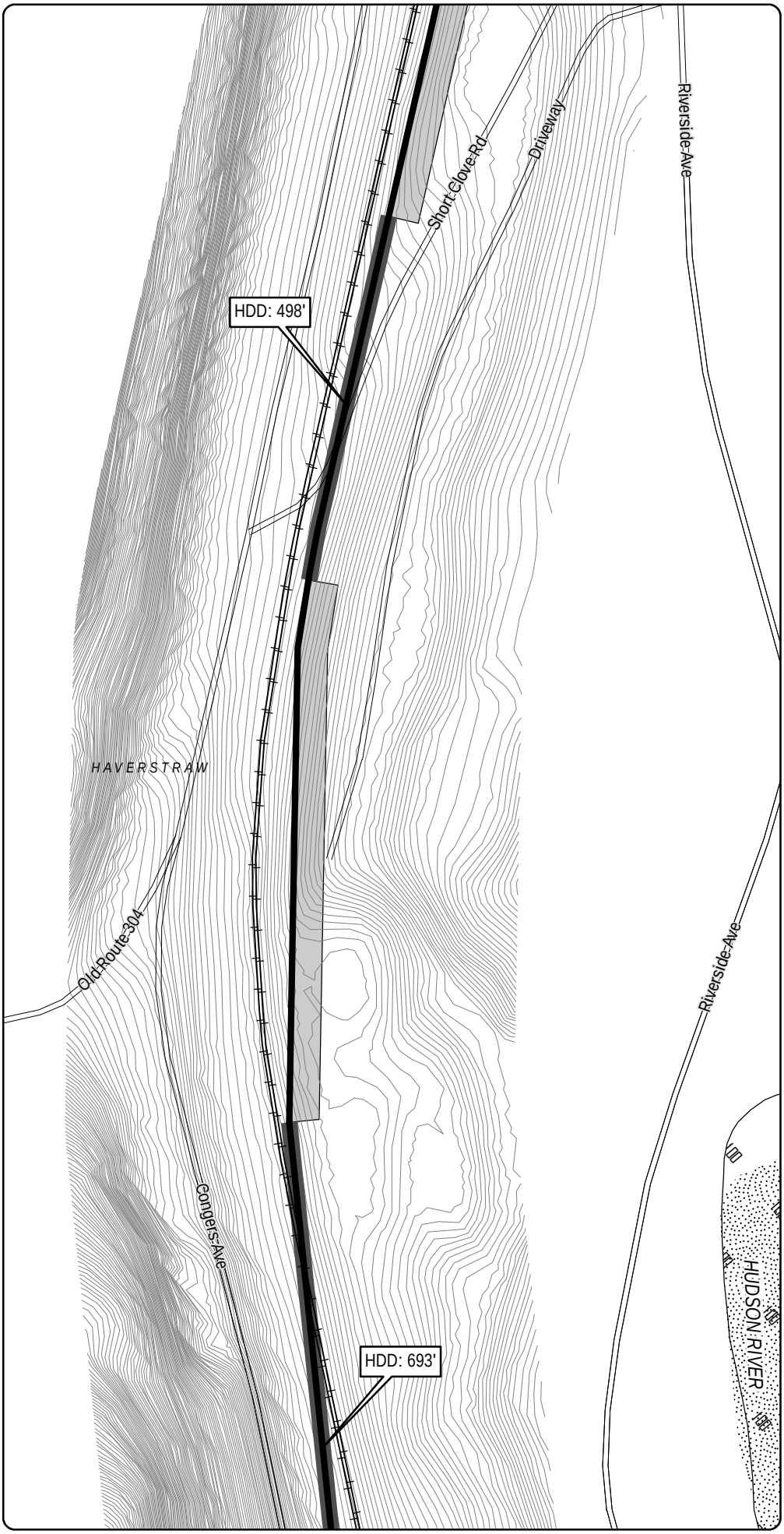

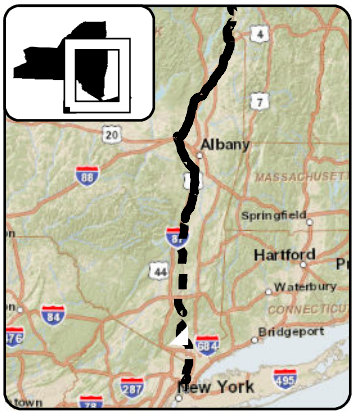

LEGEND

- CHPE Project Milepost
- Proposed CHPE Terrestrial Route HVDC
- Proposed CHPE Submarine Route HVDC
- Proposed CHPE Terrestrial Route HVAC
- Preliminary Construction Corridor
- Perennial Stream Top of Bank
- Intermittent Stream
- Ditch
- Wetland Delineation Line
- Wetland
- 100 Year Flood Zone
- 500 Year Flood Zone
- Hydrography
- Town Boundary
- County Boundary
- Proposed HDD Location
- Proposed Pipe Bridge Location
- Roads
- Rail Line
- Contour - 2'

0 100 200
Feet

Transmission Developers Inc.

Champlain Hudson Power Express Project

Champlain Hudson Power Express Inc.

Plan View Map
Terrestrial Route

Sheet 347 of 370

Prepared on 2/27/2012

by: HDR & TRC

DATA SOURCES: ESRI, NYSDOT, FEMA, NYDEC, NWI, TDI, TRC

R:\Projects\GIS_2009\168272_TDI_Hudson\MXD\USACE\Terrestrial_Route_8x11_usace_2012.mxd

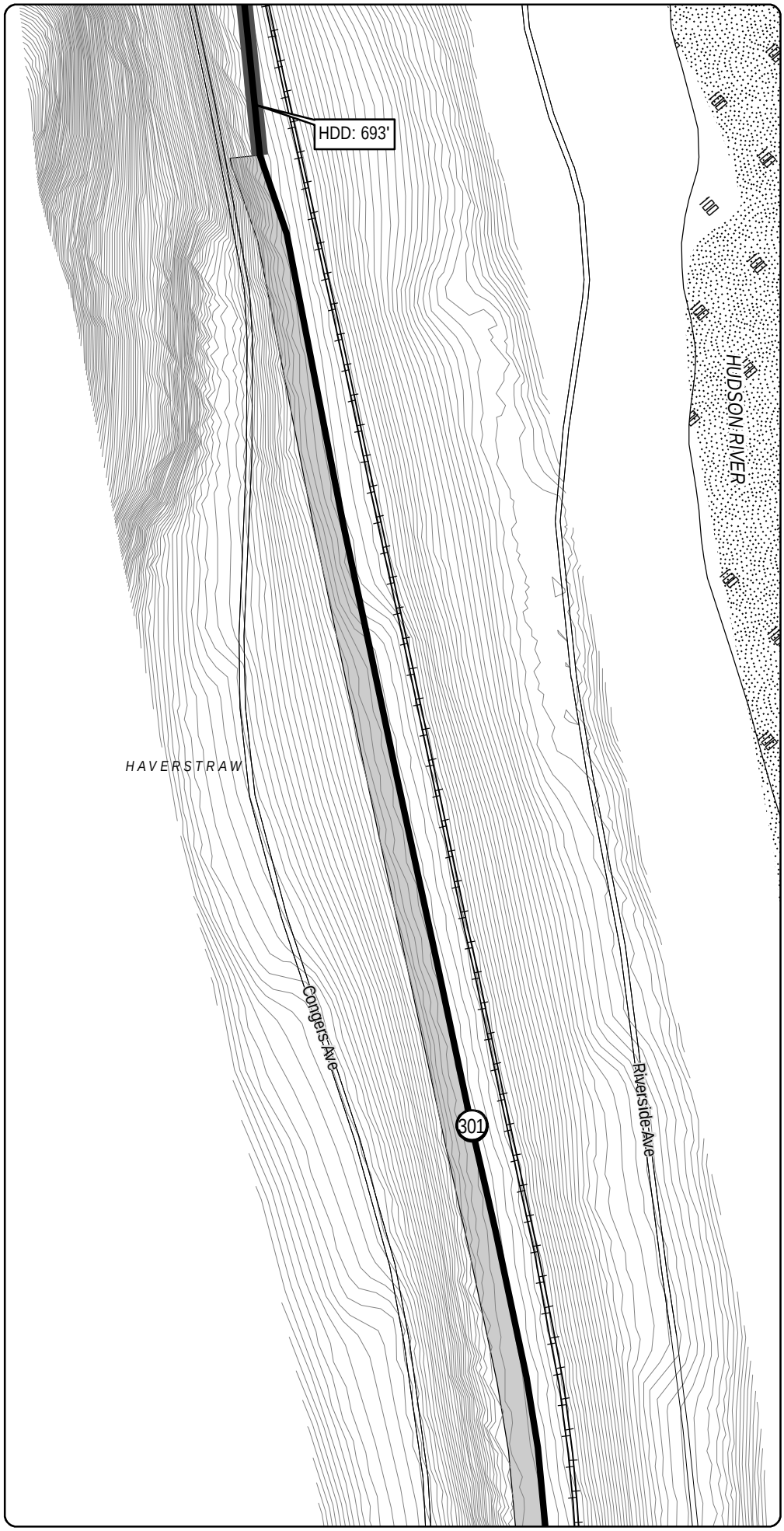

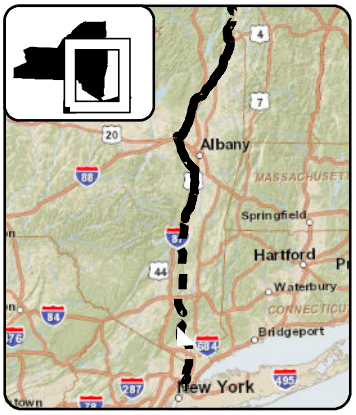

LEGEND

- CHPE Project Milepost
- Proposed CHPE Terrestrial Route HVDC
- Proposed CHPE Submarine Route HVDC
- Proposed CHPE Terrestrial Route HVAC
- Preliminary Construction Corridor
- Perennial Stream Top of Bank
- Intermittent Stream
- Ditch
- Wetland Delineation Line
- Wetland
- 100 Year Flood Zone
- 500 Year Flood Zone
- Hydrography
- Town Boundary
- County Boundary
- Proposed HDD Location
- Proposed Pipe Bridge Location
- Roads
- Rail Line
- Contour - 2'

0 100 200
Feet

Transmission Developers Inc.

Champlain Hudson Power Express Project

Champlain Hudson Power Express Inc.

Plan View Map

Terrestrial Route

Sheet 348 of 370

Prepared on 2/27/2012

by: HDR & TRC

DATA SOURCES: ESRI, NYSDOT, FEMA, NYDEC, NWI, TDI, TRC

R:\Projects\GIS_2009\168272_TDI_Hudson\MXD\USACE\Terrestrial_Route_8x11_usace_2012.mxd

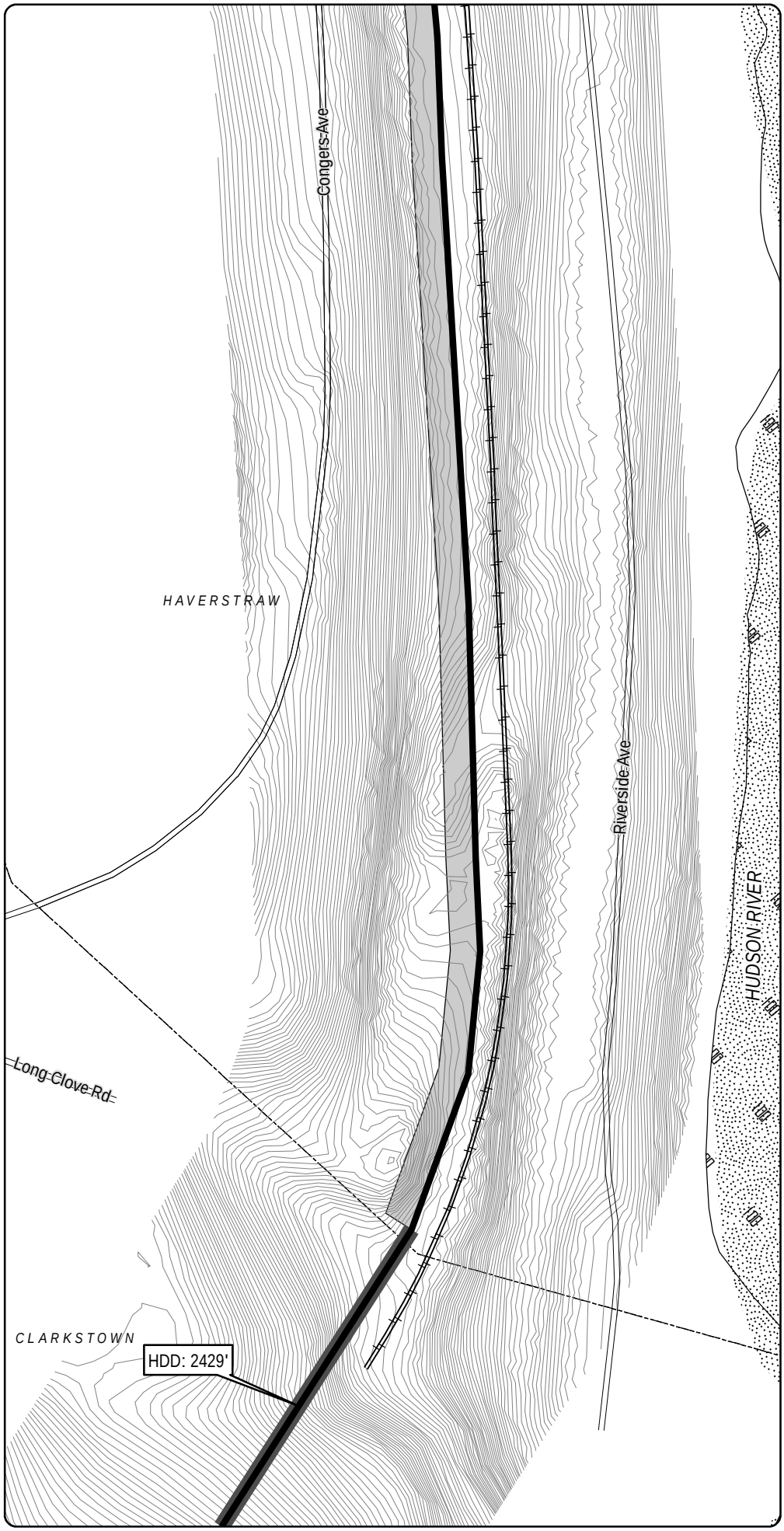

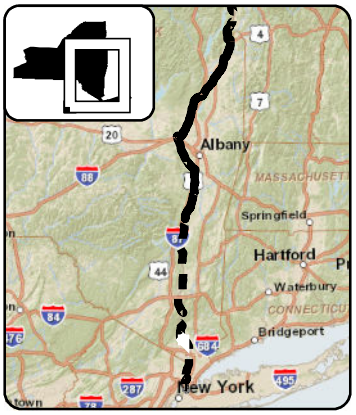

LEGEND

- CHPE Project Milepost
- Proposed CHPE Terrestrial Route HVDC
- Proposed CHPE Submarine Route HVDC
- Proposed CHPE Terrestrial Route HVAC
- Preliminary Construction Corridor
- Perennial Stream Top of Bank
- Intermittent Stream
- Ditch
- Wetland Delineation Line
- Wetland
- 100 Year Flood Zone
- 500 Year Flood Zone
- Hydrography
- Town Boundary
- County Boundary
- Proposed HDD Location
- Proposed Pipe Bridge Location
- Roads
- Rail Line
- Contour - 2'

0 100 200
Feet

Transmission Developers Inc.

Champlain Hudson Power Express Project

Champlain Hudson Power Express Inc.

Plan View Map
Terrestrial Route

Sheet 349 of 370

Prepared on 2/27/2012

by: HDR & TRC

R:\Projects\GIS_2009\168272_TDI_Hudson\MXD\USACE\Terrestrial_Route_8x11_usace_2012.mxd

DATA SOURCES: ESRI, NYSDOT, FEMA, NYDEC, NWI, TDI, TRC

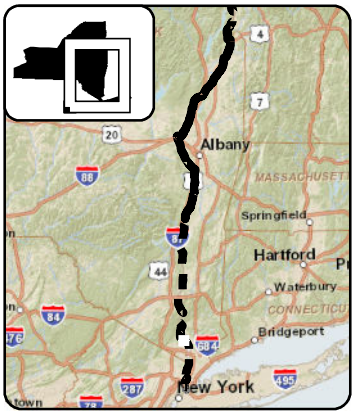

LEGEND

- CHPE Project Milepost
- Proposed CHPE Terrestrial Route HVDC
- Proposed CHPE Submarine Route HVDC
- Proposed CHPE Terrestrial Route HVAC
- Preliminary Construction Corridor
- Perennial Stream Top of Bank
- Intermittent Stream
- Ditch
- Wetland Delineation Line
- Wetland
- 100 Year Flood Zone
- 500 Year Flood Zone
- Hydrography
- Town Boundary
- County Boundary
- Proposed HDD Location
- Proposed Pipe Bridge Location
- Roads
- Rail Line
- Contour - 2'

0 100 200
Feet

Transmission Developers Inc.

Champlain Hudson Power Express Project

Champlain Hudson Power Express Inc.

Plan View Map

Terrestrial Route

Sheet 350 of 370

Prepared on 2/27/2012

by: HDR & TRC

DATA SOURCES: ESRI, NYSDOT, FEMA, NYDEC, NWI, TDI, TRC

R:\Projects\GIS_2009\168272_TDI_Hudson\MXD\USACE\Terrestrial_Route_8x11_usace_2012.mxd

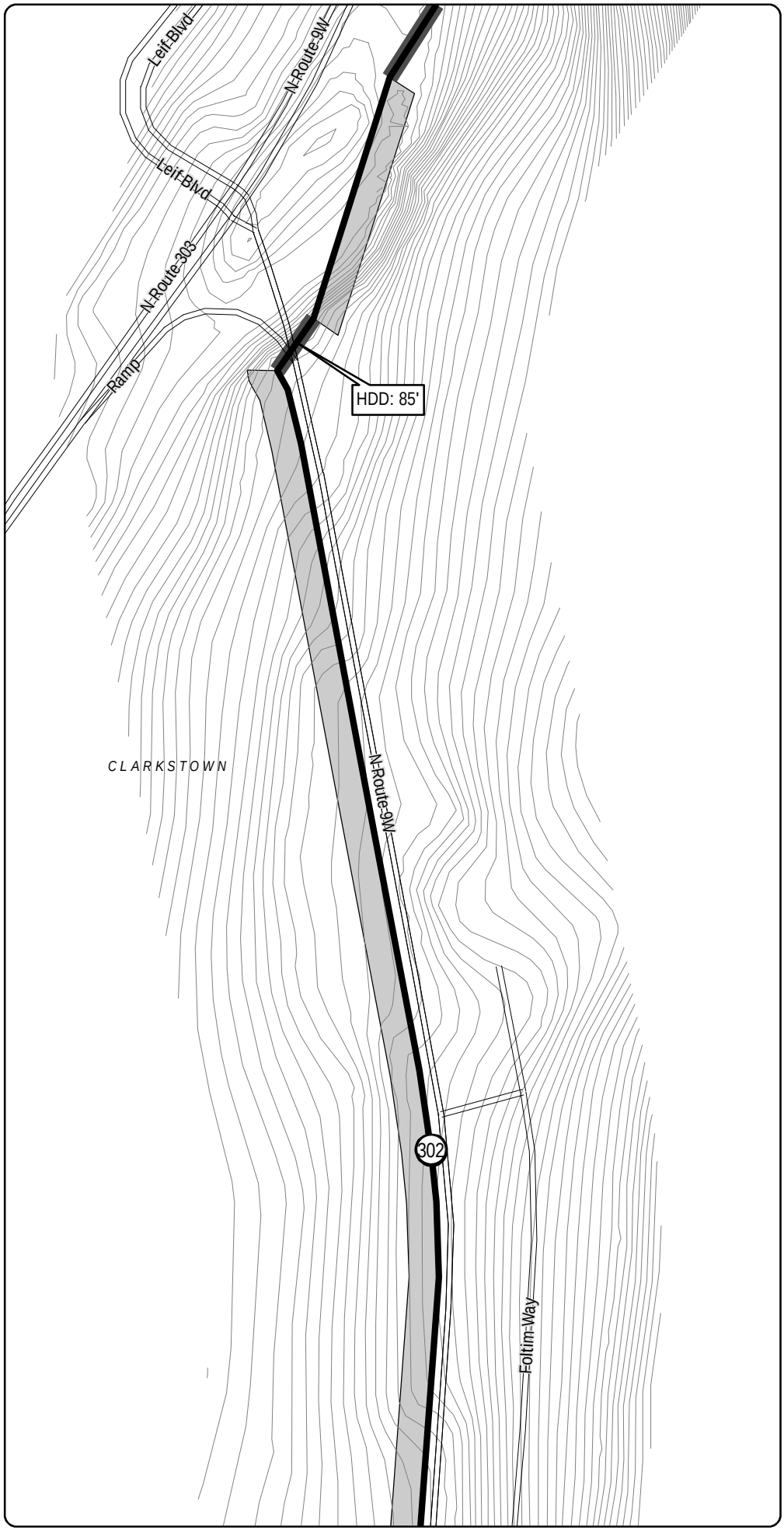

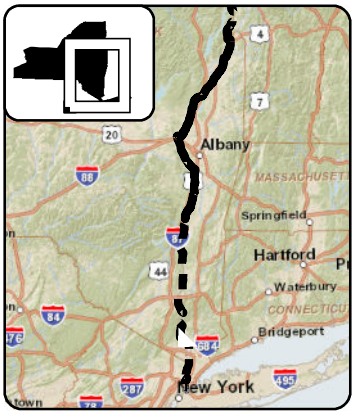

LEGEND

- CHPE Project Milepost
- Proposed CHPE Terrestrial Route HVDC
- Proposed CHPE Submarine Route HVDC
- Proposed CHPE Terrestrial Route HVAC
- Preliminary Construction Corridor
- Perennial Stream Top of Bank
- Intermittent Stream
- Ditch
- Wetland Delineation Line
- Wetland
- 100 Year Flood Zone
- 500 Year Flood Zone
- Hydrography
- Town Boundary
- County Boundary
- Proposed HDD Location
- Proposed Pipe Bridge Location
- Roads
- Rail Line
- Contour - 2'

0 100 200
Feet

Transmission Developers Inc.

Champlain Hudson Power Express Project

Champlain Hudson Power Express Inc.

Plan View Map

Terrestrial Route

Sheet 351 of 370

Prepared on 2/27/2012

by: HDR & TRC

DATA SOURCES: ESRI, NYSDOT, FEMA, NYDEC, NWI, TDI, TRC

R:\Projects\GIS_2009\168272_TDI_Hudson\MXD\USACE\Terrestrial_Route_8x11_usace_2012.mxd

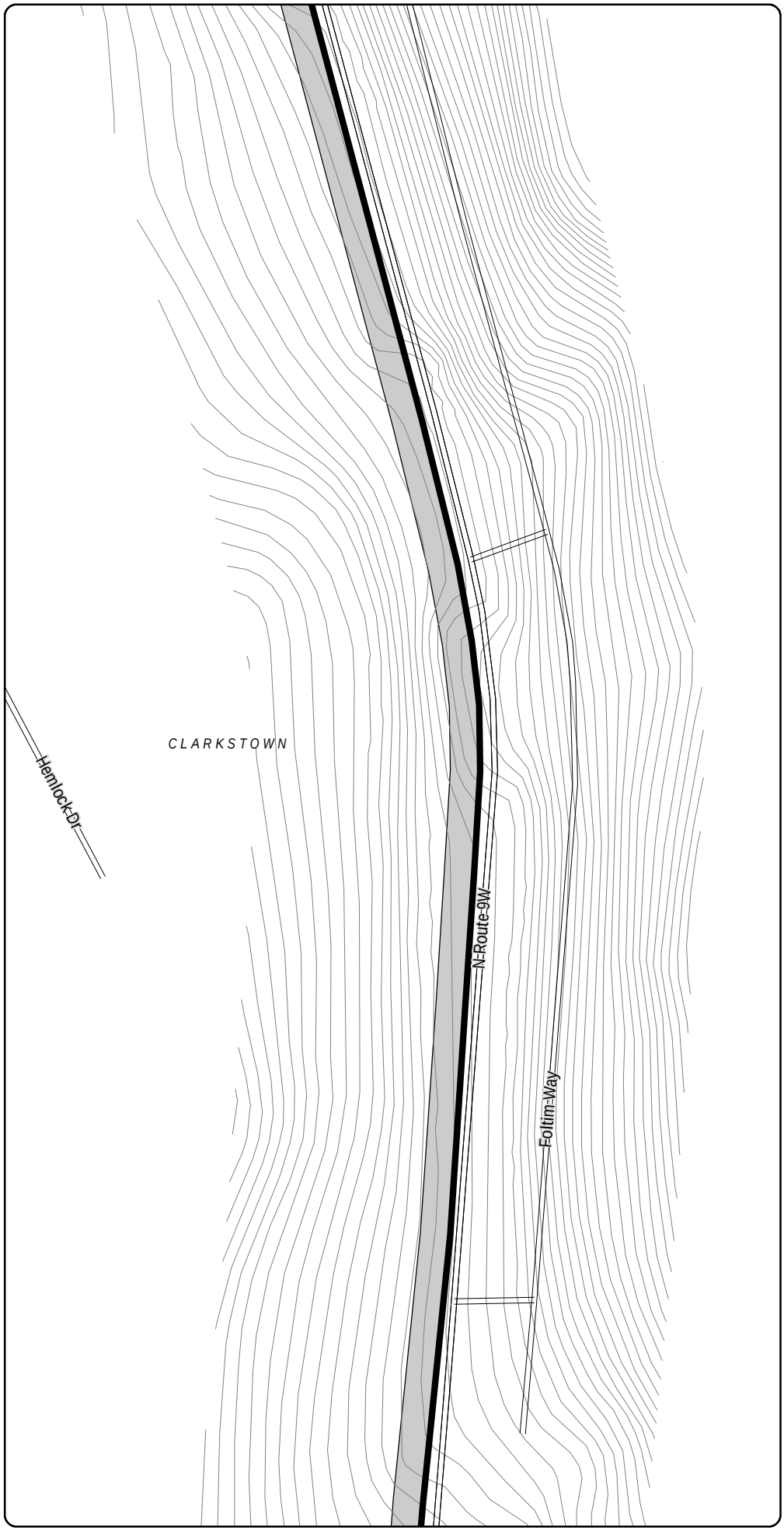

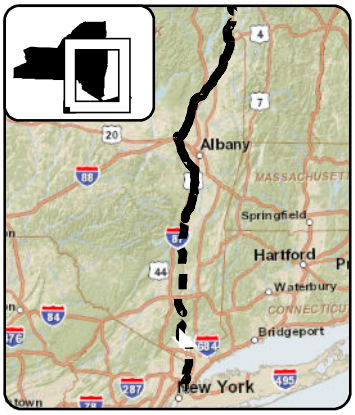

LEGEND

- CHPE Project Milepost
- Proposed CHPE Terrestrial Route HVDC
- Proposed CHPE Submarine Route HVDC
- Proposed CHPE Terrestrial Route HVAC
- Preliminary Construction Corridor
- Perennial Stream Top of Bank
- Intermittent Stream
- Ditch
- Wetland Delineation Line
- Wetland
- 100 Year Flood Zone
- 500 Year Flood Zone
- Hydrography
- Town Boundary
- County Boundary
- Proposed HDD Location
- Proposed Pipe Bridge Location
- Roads
- Rail Line
- Contour - 2'

0 100 200
Feet

Transmission Developers Inc.

Champlain Hudson Power Express Project

Champlain Hudson Power Express Inc.

Plan View Map

Terrestrial Route

Sheet 352 of 370

Prepared on 2/27/2012

by: HDR & TRC

DATA SOURCES: ESRI, NYSDOT, FEMA, NYDEC, NWI, TDI, TRC

R:\Projects\GIS_2009\168272_TDI_Hudson\MXD\USACE\Terrestrial_Route_8x11_usace_2012.mxd

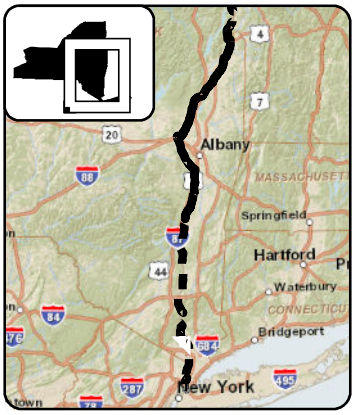

LEGEND

- CHPE Project Milepost
- Proposed CHPE Terrestrial Route HVDC
- Proposed CHPE Submarine Route HVDC
- Proposed CHPE Terrestrial Route HVAC
- Preliminary Construction Corridor
- Perennial Stream Top of Bank
- Intermittent Stream
- Ditch
- Wetland Delineation Line
- Wetland
- 100 Year Flood Zone
- 500 Year Flood Zone
- Hydrography
- Town Boundary
- County Boundary
- Proposed HDD Location
- Proposed Pipe Bridge Location
- Roads
- Rail Line
- Contour - 2'

0 100 200
Feet

Transmission Developers Inc.

Champlain Hudson Power Express Project

Champlain Hudson Power Express Inc.

Plan View Map

Terrestrial Route

Sheet 353 of 370

Prepared on 2/27/2012

by: HDR & TRC

DATA SOURCES: ESRI, NYSDOT, FEMA, NYDEC, NWI, TDI, TRC

R:\Projects\GIS_2009\168272_TDI_Hudson\MXD\USACE\Terrestrial_Route_8x11_usace_2012.mxd

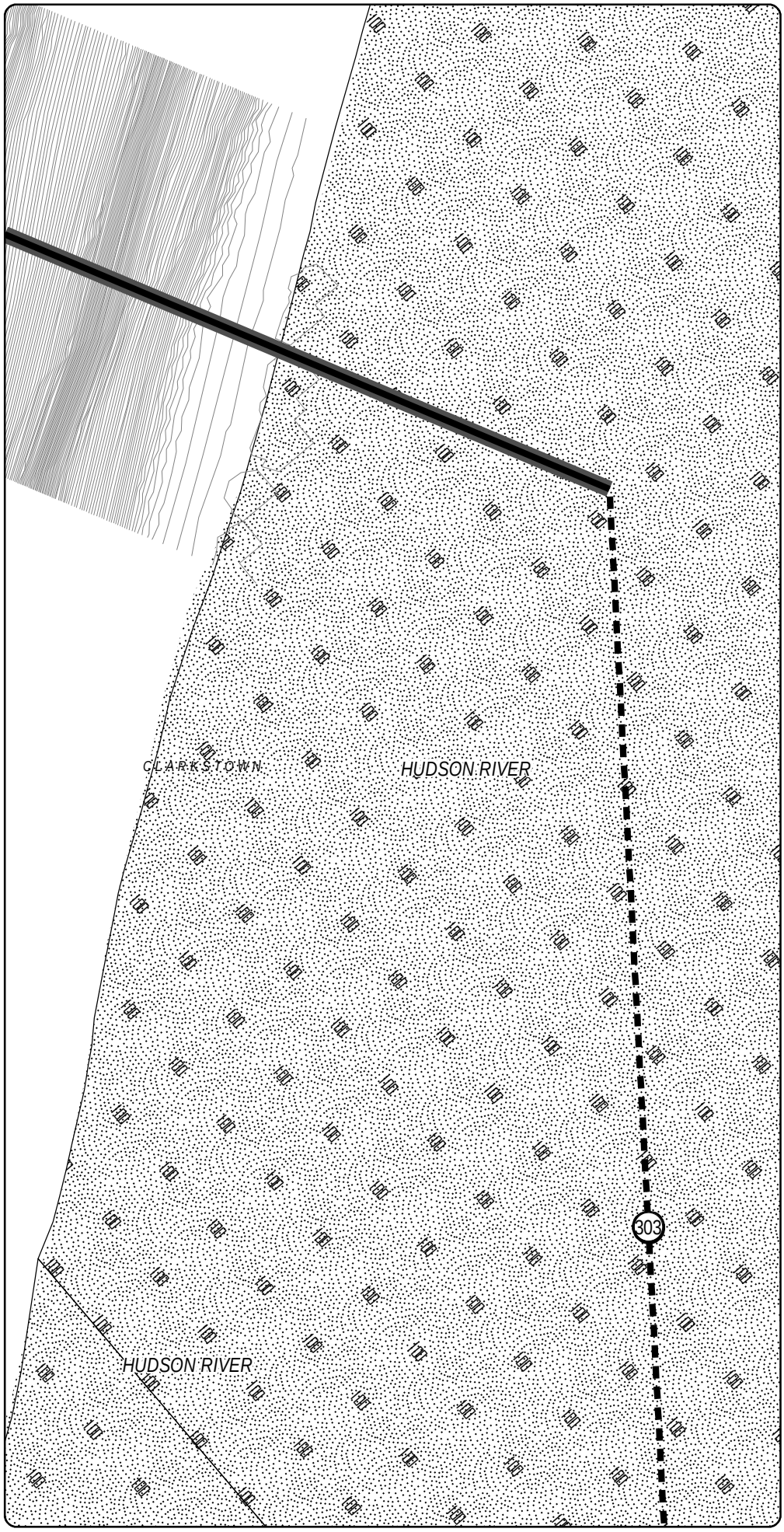

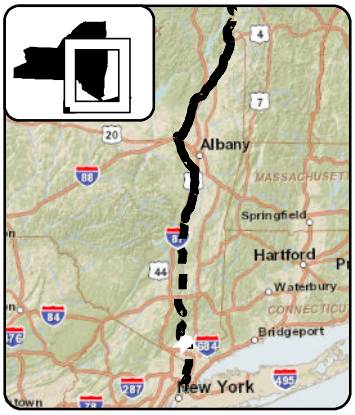

LEGEND

- CHPE Project Milepost
- Proposed CHPE Terrestrial Route HVDC
- Proposed CHPE Submarine Route HVDC
- Proposed CHPE Terrestrial Route HVAC
- Preliminary Construction Corridor
- Perennial Stream Top of Bank
- Intermittent Stream
- Ditch
- Wetland Delineation Line
- Wetland
- 100 Year Flood Zone
- 500 Year Flood Zone
- Hydrography
- Town Boundary
- County Boundary
- Proposed HDD Location
- Proposed Pipe Bridge Location
- Roads
- Rail Line
- Contour - 2'

0 100 200
Feet

Transmission Developers Inc.

Champlain Hudson Power Express Project

Champlain Hudson Power Express Inc.

Plan View Map

Terrestrial Route

Sheet 354 of 370

Prepared on 2/27/2012

by: HDR & TRC

DATA SOURCES: ESRI, NYSDOT, FEMA, NYDEC, NWI, TDI, TRC

R:\Projects\GIS_2009\168272_TDI_Hudson\MXD\USACE\Terrestrial_Route_8x11_usace_2012.mxd

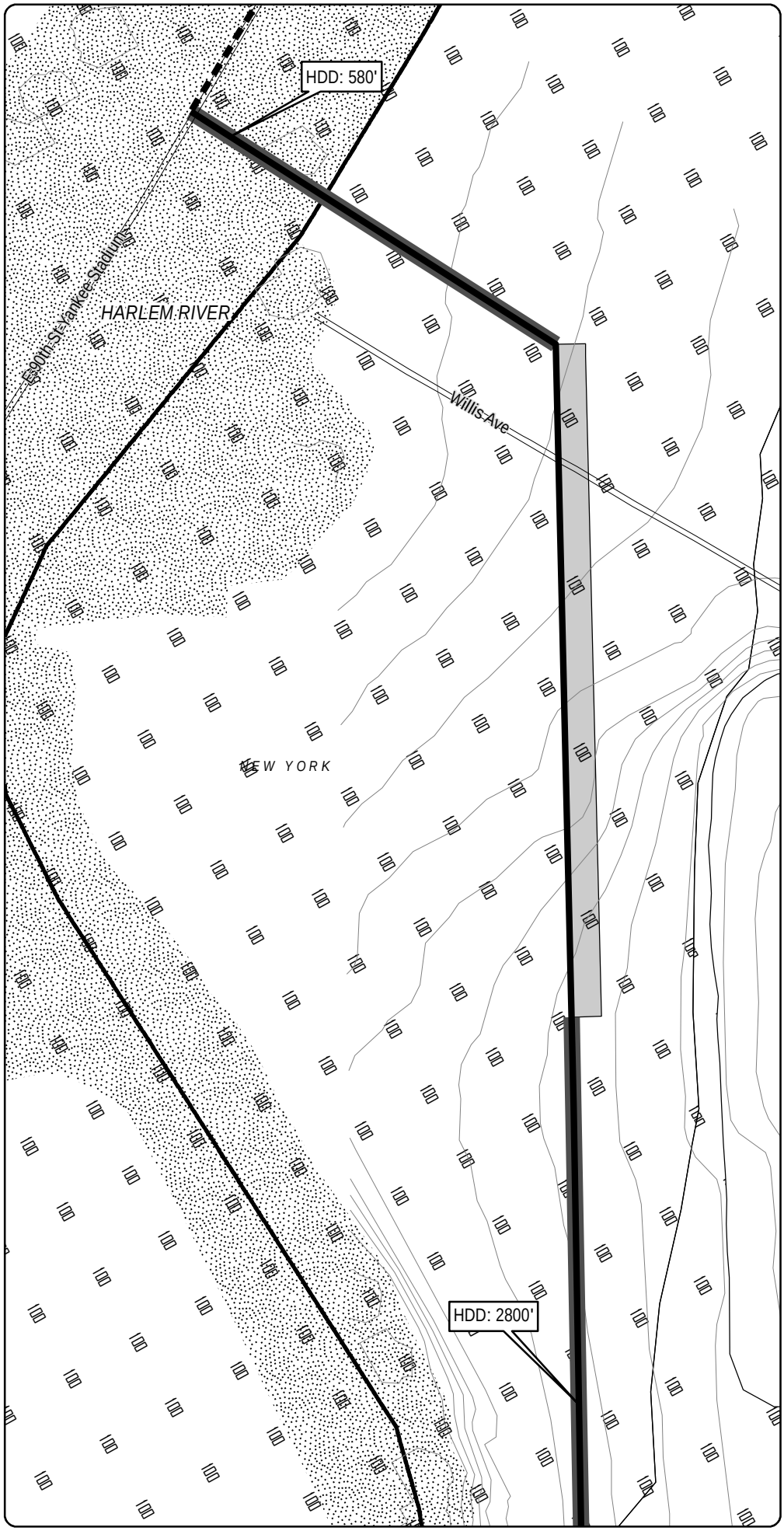

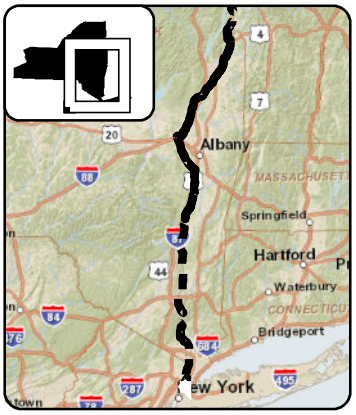

LEGEND

- CHPE Project Milepost
- Proposed CHPE Terrestrial Route HVDC
- Proposed CHPE Submarine Route HVDC
- Proposed CHPE Terrestrial Route HVAC
- Preliminary Construction Corridor
- Perennial Stream Top of Bank
- Intermittent Stream
- Ditch
- Wetland Delineation Line
- Wetland
- 100 Year Flood Zone
- 500 Year Flood Zone
- Hydrography
- Town Boundary
- County Boundary
- Proposed HDD Location
- Proposed Pipe Bridge Location
- Roads
- Rail Line
- Contour - 2'

0 100 200
Feet

Transmission Developers Inc.

Champlain Hudson Power Express Project

Champlain Hudson Power Express Inc.

Plan View Map
Terrestrial Route

Sheet 355 of 370

Prepared on 2/27/2012

by: HDR & TRC

R:\Projects\GIS_2009\168272_TDI_Hudson\MXD\USACE\Terrestrial_Route_8x11_usace_2012.mxd

DATA SOURCES: ESRI, NYSDOT, FEMA, NYDEC, NWI, TDI, TRC

Sheet 355

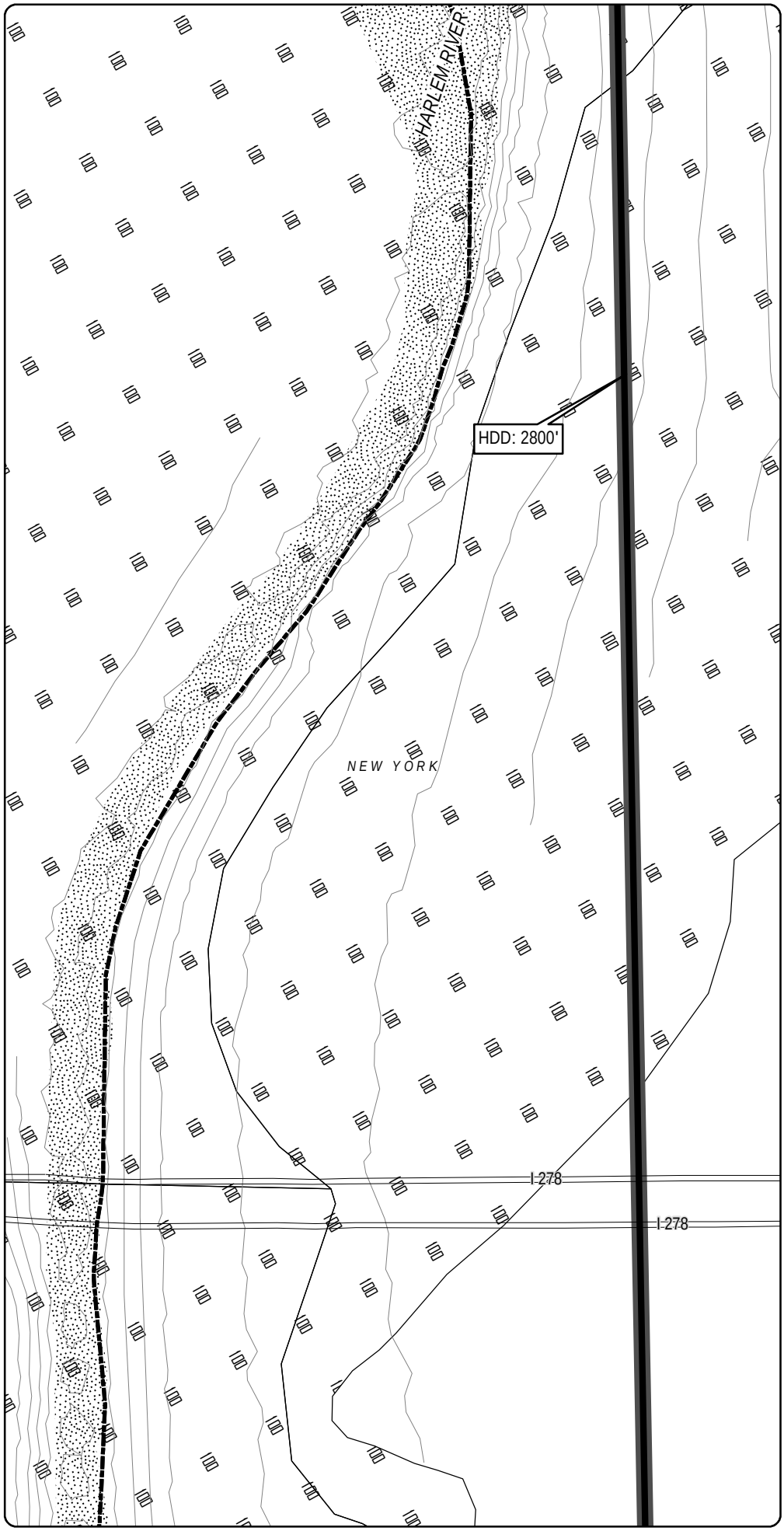

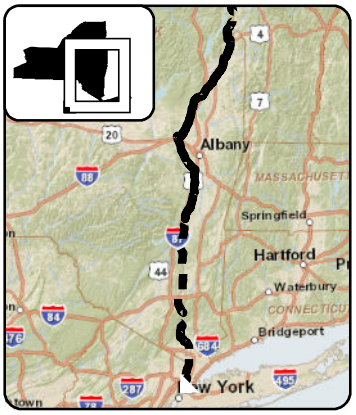

LEGEND

- CHPE Project Milepost
- Proposed CHPE Terrestrial Route HVDC
- Proposed CHPE Submarine Route HVDC
- Proposed CHPE Terrestrial Route HVAC
- Preliminary Construction Corridor
- Perennial Stream Top of Bank
- Intermittent Stream
- Ditch
- Wetland Delineation Line
- Wetland
- 100 Year Flood Zone
- 500 Year Flood Zone
- Hydrography
- Town Boundary
- County Boundary
- Proposed HDD Location
- Proposed Pipe Bridge Location
- Roads
- Rail Line
- Contour - 2'

0 100 200
Feet

Transmission Developers Inc.

Champlain Hudson Power Express Project

Champlain Hudson Power Express Inc.

Plan View Map

Terrestrial Route

Sheet 356 of 370

Prepared on 2/27/2012

by: HDR & TRC

DATA SOURCES: ESRI, NYSDOT, FEMA, NYDEC, NWI, TDI, TRC

Sheet 357

R:\Projects\GIS_2009\168272_TDI_Hudson\MXD\USACE\Terrestrial_Route_8x11_usace_2012.mxd

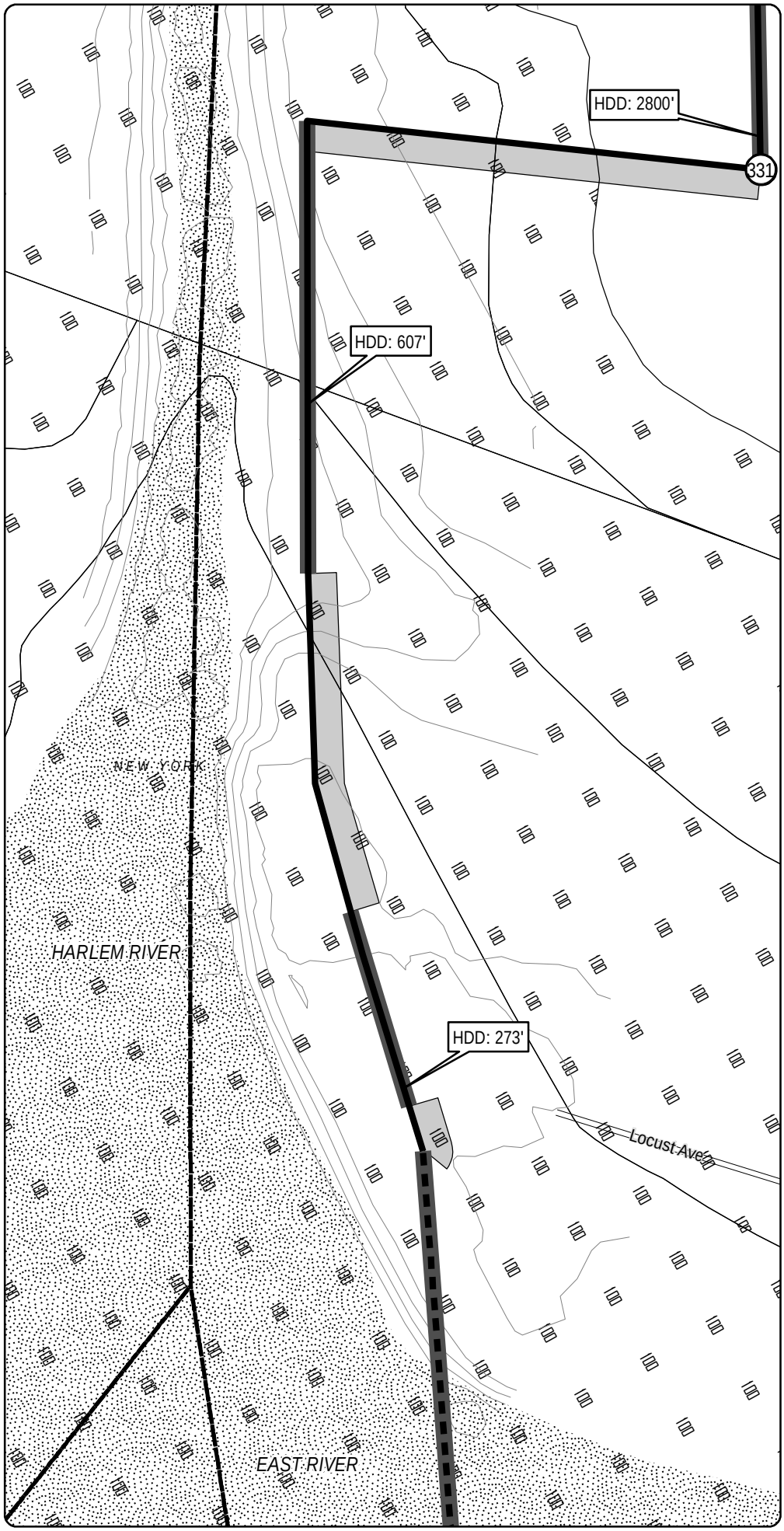

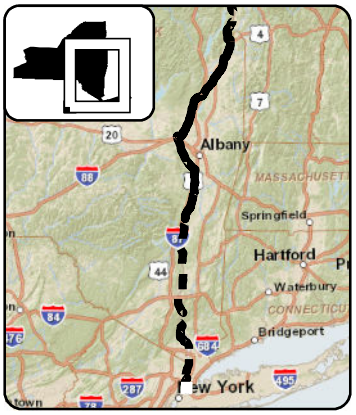

LEGEND

- CHPE Project Milepost
- Proposed CHPE Terrestrial Route HVDC
- Proposed CHPE Submarine Route HVDC
- Proposed CHPE Terrestrial Route HVAC
- Preliminary Construction Corridor
- Perennial Stream Top of Bank
- Intermittent Stream
- Ditch
- Wetland Delineation Line
- Wetland
- 100 Year Flood Zone
- 500 Year Flood Zone
- Hydrography
- Town Boundary
- County Boundary
- Proposed HDD Location
- Proposed Pipe Bridge Location
- Roads
- Rail Line
- Contour - 2'

0 100 200
Feet

Transmission Developers Inc.

Champlain Hudson Power Express Project

Champlain Hudson Power Express Inc.

Plan View Map

Terrestrial Route

Sheet 357 of 370

Prepared on 2/27/2012

by: HDR & TRC

DATA SOURCES: ESRI, NYSDOT, FEMA, NYDEC, NWI, TDI, TRC

R:\Projects\GIS_2009\168272_TDI_Hudson\MXD\USACE\Terrestrial_Route_8x11_usace_2012.mxd

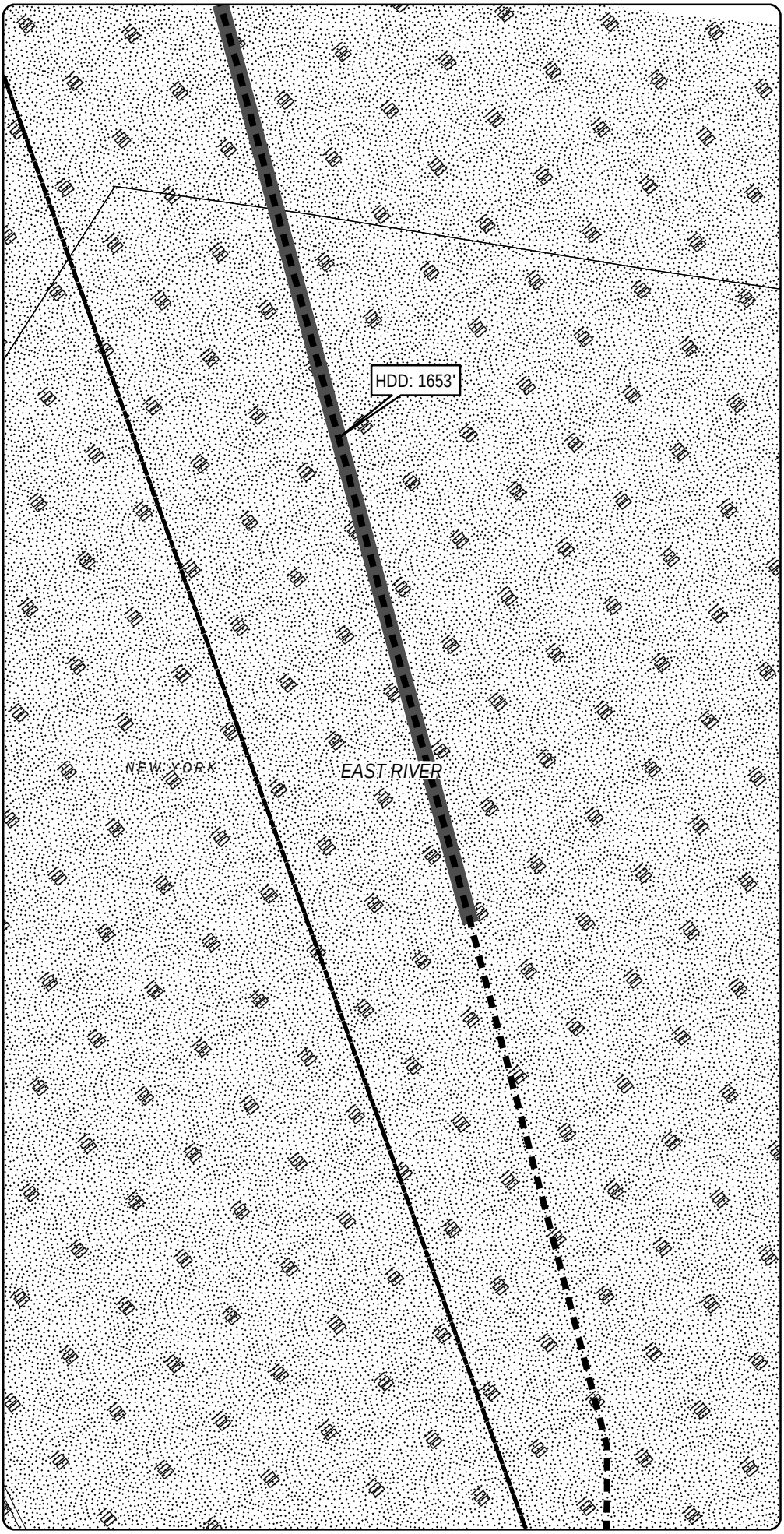

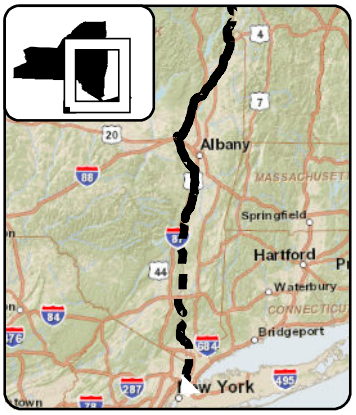

LEGEND

- CHPE Project Milepost
- Proposed CHPE Terrestrial Route HVDC
- Proposed CHPE Submarine Route HVDC
- Proposed CHPE Terrestrial Route HVAC
- Preliminary Construction Corridor
- Perennial Stream Top of Bank
- Intermittent Stream
- Ditch
- Wetland Delineation Line
- Wetland
- 100 Year Flood Zone
- 500 Year Flood Zone
- Hydrography
- Town Boundary
- County Boundary
- Proposed HDD Location
- Proposed Pipe Bridge Location
- Roads
- Rail Line
- Contour - 2'

0 100 200
Feet

Transmission Developers Inc.

Champlain Hudson Power Express Project

Champlain Hudson Power Express Inc.

Plan View Map

Terrestrial Route

Sheet 358 of 370

Prepared on 2/27/2012

by: HDR & TRC

DATA SOURCES: ESRI, NYSDOT, FEMA, NYDEC, NWI, TDI, TRC

R:\Projects\GIS_2009\168272_TDI_Hudson\MXD\USACE\Terrestrial_Route_8x11_usace_2012.mxd

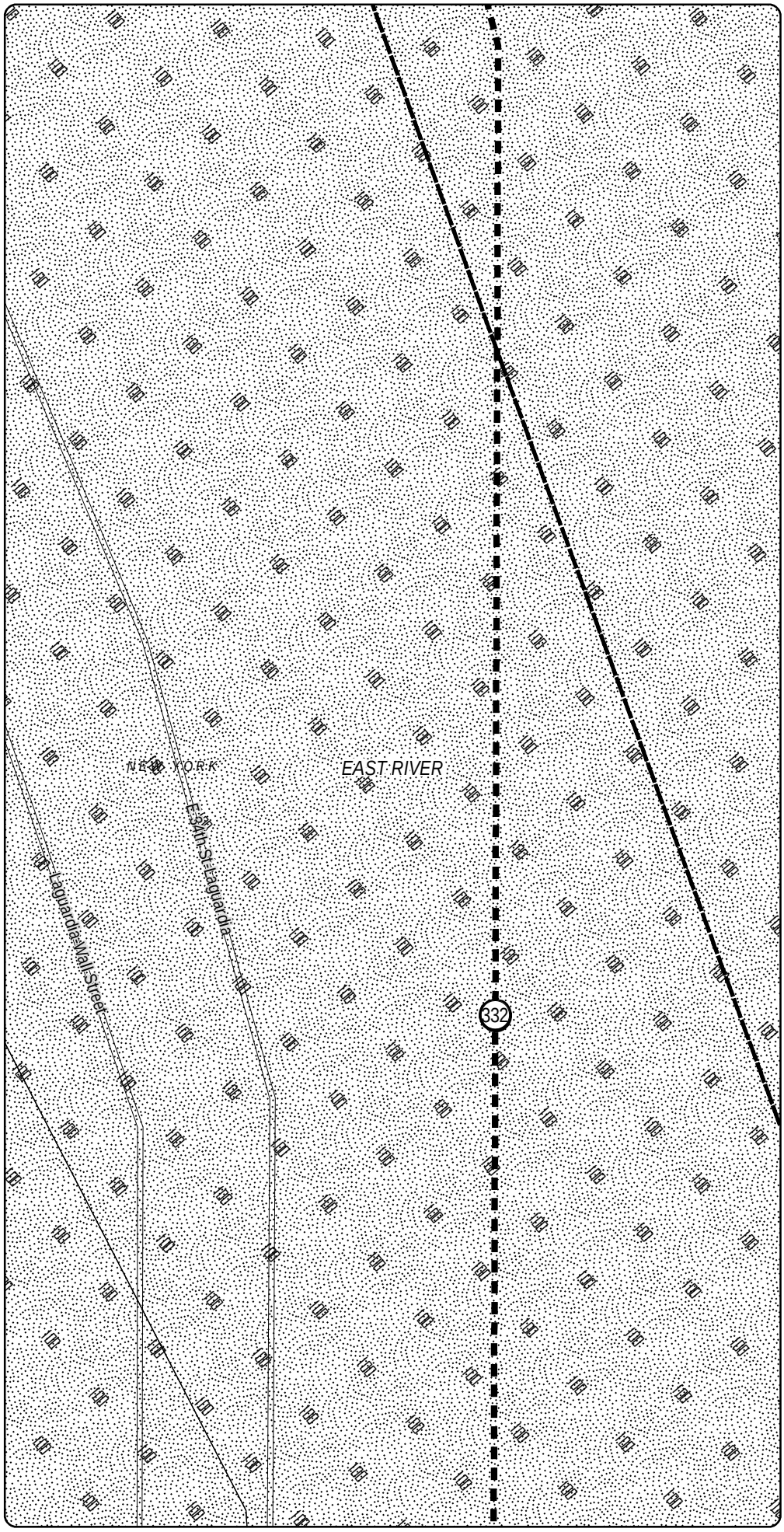

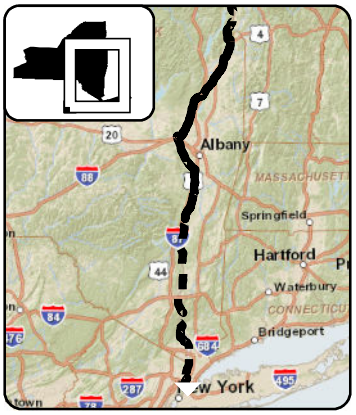

LEGEND

- CHPE Project Milepost
- Proposed CHPE Terrestrial Route HVDC
- Proposed CHPE Submarine Route HVDC
- Proposed CHPE Terrestrial Route HVAC
- Preliminary Construction Corridor
- Perennial Stream Top of Bank
- Intermittent Stream
- Ditch
- Wetland Delineation Line
- Wetland
- 100 Year Flood Zone
- 500 Year Flood Zone
- Hydrography
- Town Boundary
- County Boundary
- Proposed HDD Location
- Proposed Pipe Bridge Location
- Roads
- Rail Line
- Contour - 2'

0 100 200
Feet

Transmission Developers Inc.

Champlain Hudson Power Express Project

Champlain Hudson Power Express Inc.

Plan View Map

Terrestrial Route

Sheet 359 of 370

Prepared on 2/27/2012

by: HDR & TRC

R:\Projects\GIS_2009\168272_TDI_Hudson\MXD\USACE\Terrestrial_Route_8x11_usace_2012.mxd

DATA SOURCES: ESRI, NYSDOT, FEMA, NYDEC, NWI, TDI, TRC

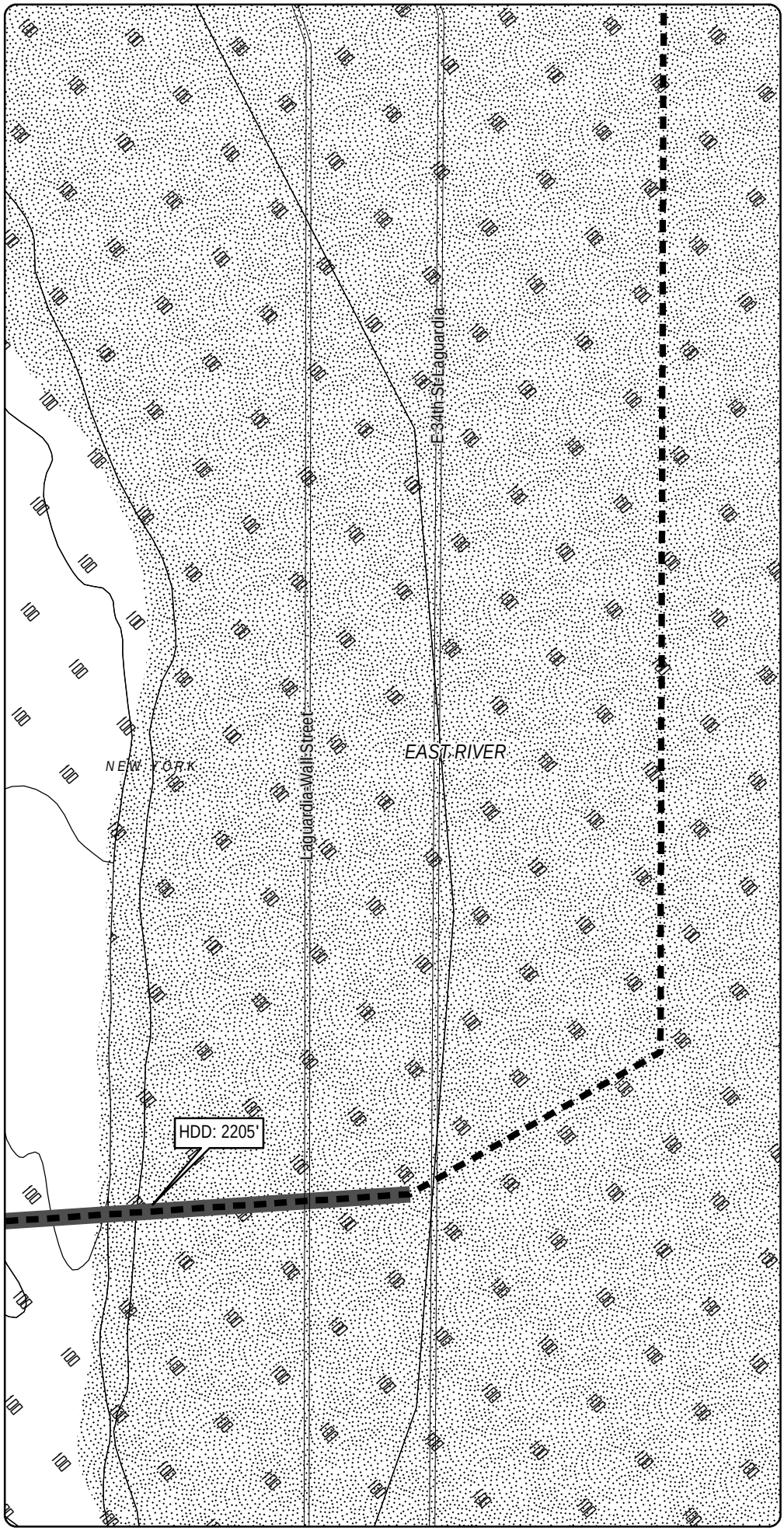

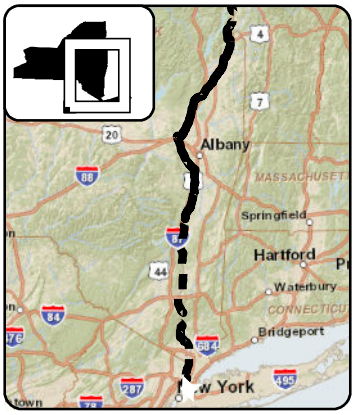

LEGEND

- CHPE Project Milepost
- Proposed CHPE Terrestrial Route HVDC
- Proposed CHPE Submarine Route HVDC
- Proposed CHPE Terrestrial Route HVAC
- Preliminary Construction Corridor
- Perennial Stream Top of Bank
- Intermittent Stream
- Ditch
- Wetland Delineation Line
- Wetland
- 100 Year Flood Zone
- 500 Year Flood Zone
- Hydrography
- Town Boundary
- County Boundary
- Proposed HDD Location
- Proposed Pipe Bridge Location
- Roads
- Rail Line
- Contour - 2'

0 100 200
Feet

Transmission Developers Inc.

Champlain Hudson Power Express Project

Champlain Hudson Power Express Inc.

Plan View Map

Terrestrial Route

Sheet 360 of 370

Prepared on 2/27/2012

by: HDR & TRC

DATA SOURCES: ESRI, NYSDOT, FEMA, NYDEC, NWI, TDI, TRC

R:\Projects\GIS_2009\168272_TDI_Hudson\MXD\USACE\Terrestrial_Route_8x11_usace_2012.mxd

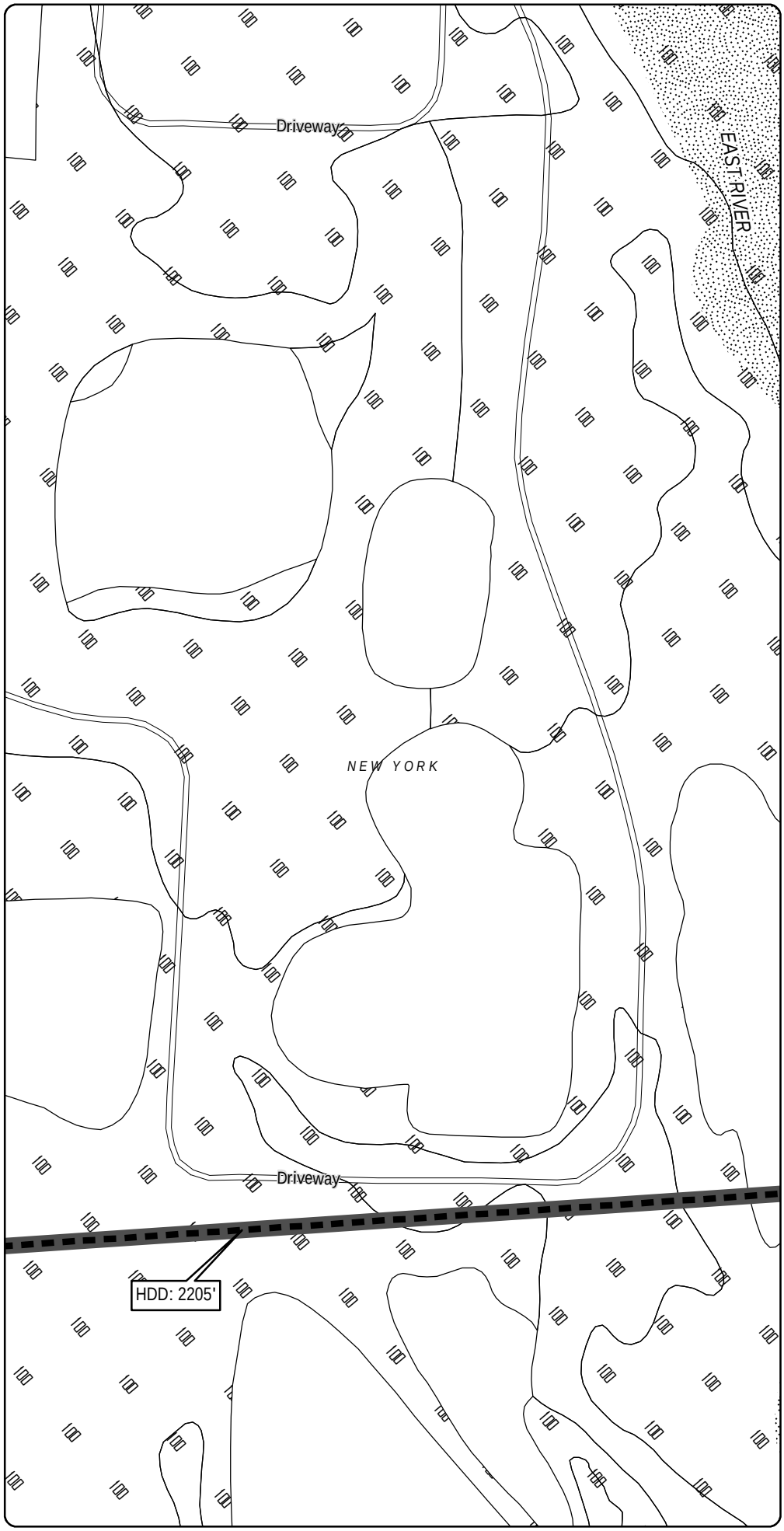

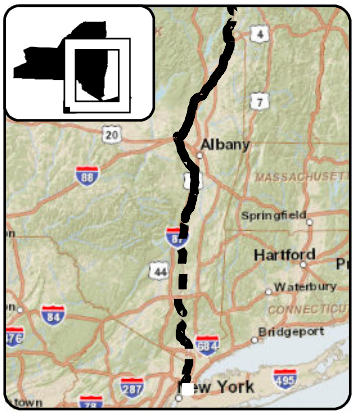

LEGEND

- CHPE Project Milepost
- Proposed CHPE Terrestrial Route HVDC
- Proposed CHPE Submarine Route HVDC
- Proposed CHPE Terrestrial Route HVAC
- Preliminary Construction Corridor
- Perennial Stream Top of Bank
- Intermittent Stream
- Ditch
- Wetland Delineation Line
- Wetland
- 100 Year Flood Zone
- 500 Year Flood Zone
- Hydrography
- Town Boundary
- County Boundary
- Proposed HDD Location
- Proposed Pipe Bridge Location
- Roads
- Rail Line
- Contour - 2'

0 100 200
Feet

Transmission Developers Inc.

Champlain Hudson Power Express Project

Champlain Hudson Power Express Inc.

Plan View Map
Terrestrial Route

Sheet 361 of 370

Prepared on 2/27/2012

by: HDR & TRC

DATA SOURCES: ESRI, NYSDOT, FEMA, NYDEC, NWI, TDI, TRC

R:\Projects\GIS_2009\168272_TDI_Hudson\MXD\USACE\Terrestrial_Route_8x11_usace_2012.mxd

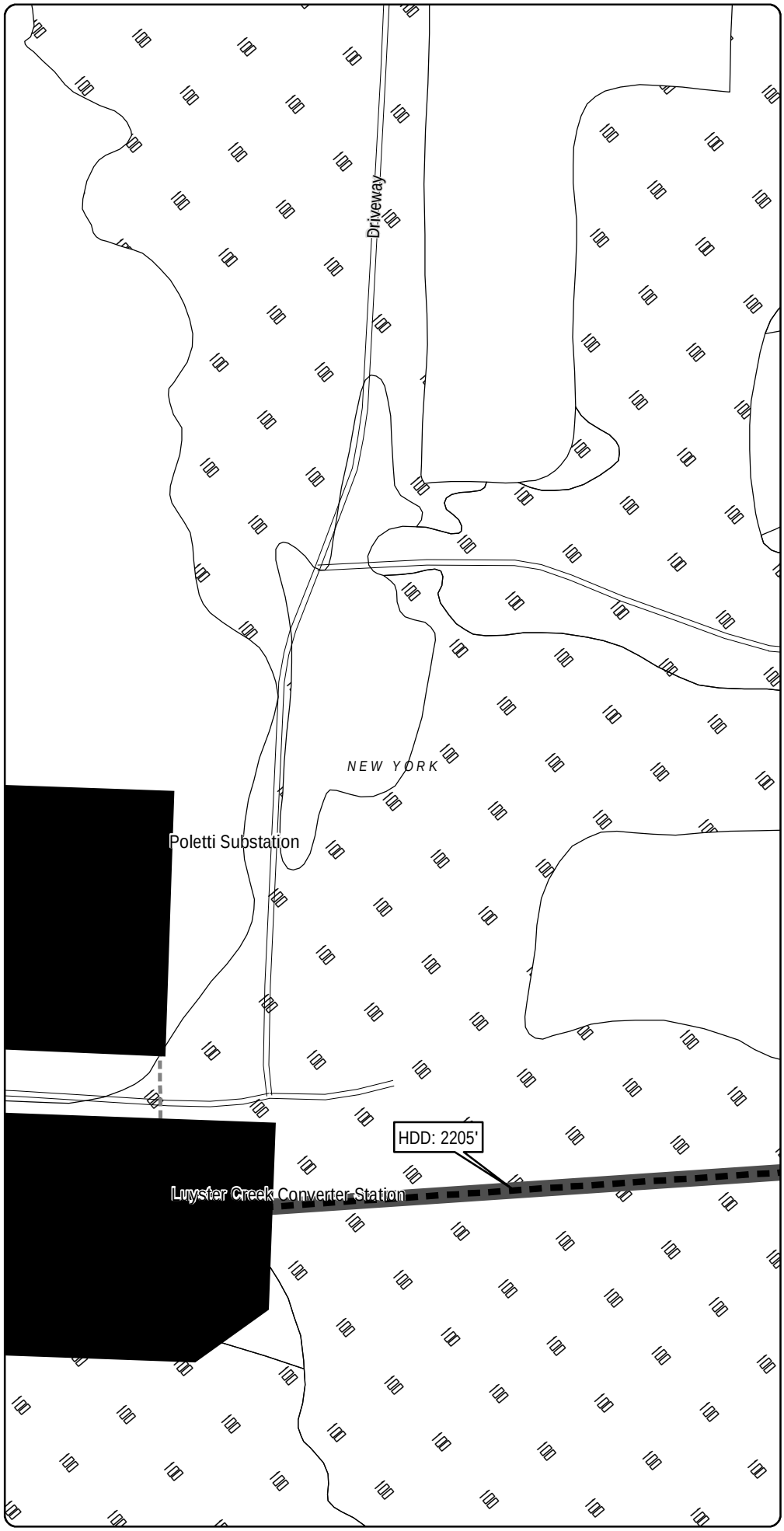

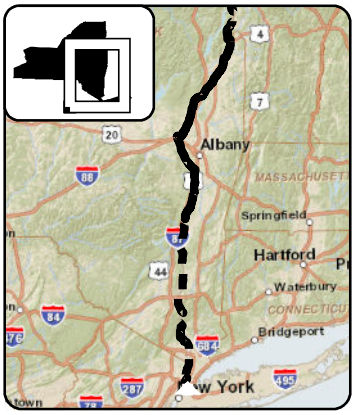

LEGEND

- CHPE Project Milepost
- Proposed CHPE Terrestrial Route HVDC
- Proposed CHPE Submarine Route HVDC
- Proposed CHPE Terrestrial Route HVAC
- Preliminary Construction Corridor
- Perennial Stream Top of Bank
- Intermittent Stream
- Ditch
- Wetland Delineation Line
- Wetland
- 100 Year Flood Zone
- 500 Year Flood Zone
- Hydrography
- Town Boundary
- County Boundary
- Proposed HDD Location
- Proposed Pipe Bridge Location
- Roads
- Rail Line
- Contour - 2'

0 100 200
Feet

Transmission Developers Inc.

Champlain Hudson Power Express Project

Champlain Hudson Power Express Inc.

Plan View Map
Terrestrial Route

Sheet 362 of 370

Prepared on 2/27/2012

by: HDR & TRC

DATA SOURCES: ESRI, NYSDOT, FEMA, NYDEC, NWI, TDI, TRC

R:\Projects\GIS_2009\168272_TDI_Hudson\MXD\USACE\Terrestrial_Route_8x11_usace_2012.mxd

Sheet 362

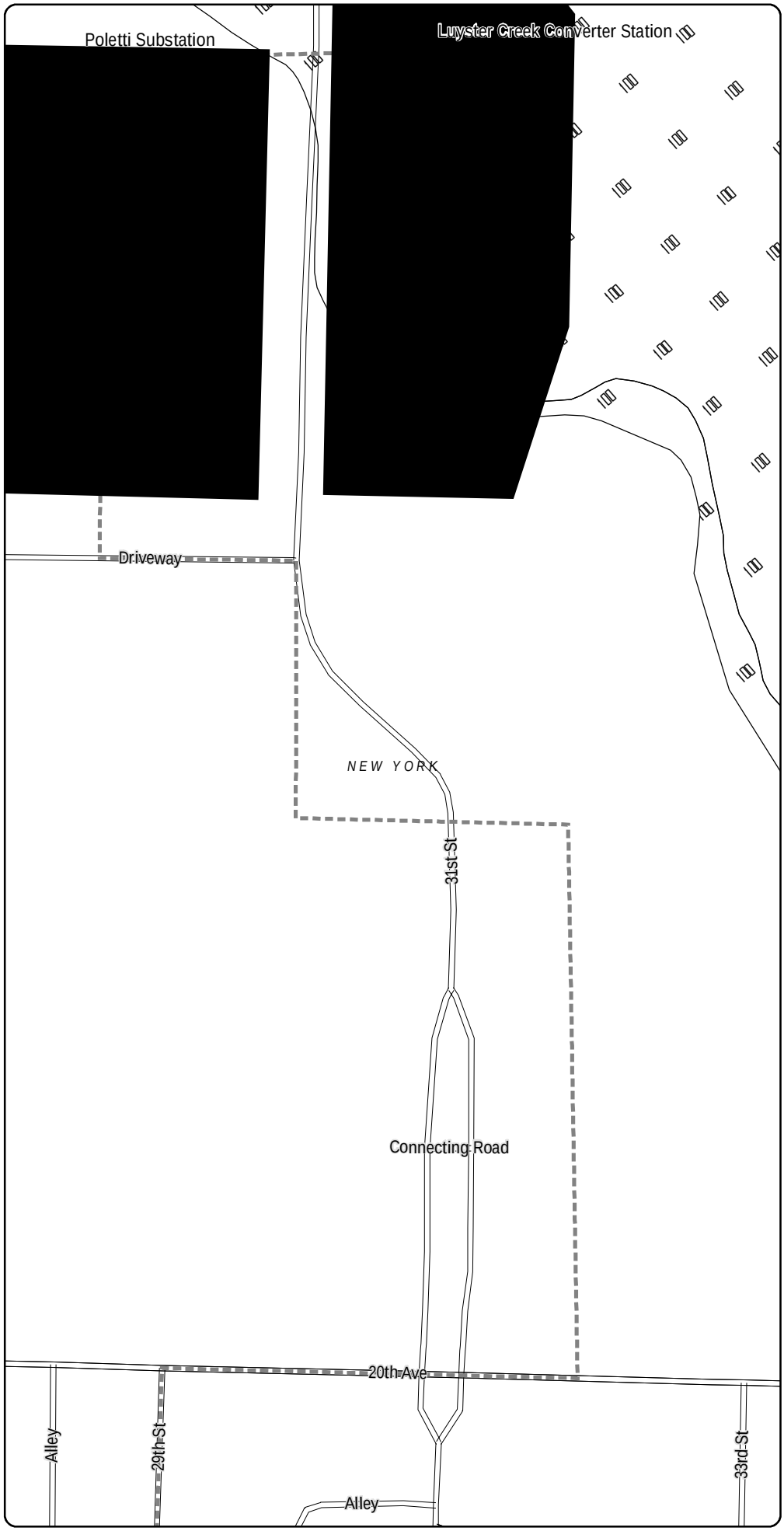

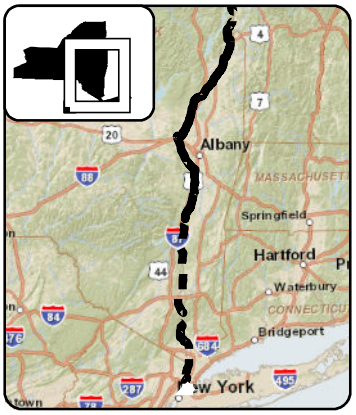

LEGEND

- CHPE Project Milepost
- Proposed CHPE Terrestrial Route HVDC
- Proposed CHPE Submarine Route HVDC
- Proposed CHPE Terrestrial Route HVAC
- Preliminary Construction Corridor
- Perennial Stream Top of Bank
- Intermittent Stream
- Ditch
- Wetland Delineation Line
- Wetland
- 100 Year Flood Zone
- 500 Year Flood Zone
- Hydrography
- Town Boundary
- County Boundary
- Proposed HDD Location
- Proposed Pipe Bridge Location
- Roads
- Rail Line
- Contour - 2'

0 100 200
Feet

Transmission Developers Inc.

Champlain Hudson Power Express Project

Champlain Hudson Power Express Inc.

Plan View Map
Terrestrial Route

Sheet 363 of 370

Prepared on 2/27/2012

by: HDR & TRC

DATA SOURCES: ESRI, NYSDOT, FEMA, NYDEC, NWI, TDI, TRC

Sheet 364

R:\Projects\GIS_2009\168272_TDI_Hudson\MXD\USACE\Terrestrial_Route_8x11_usace_2012.mxd

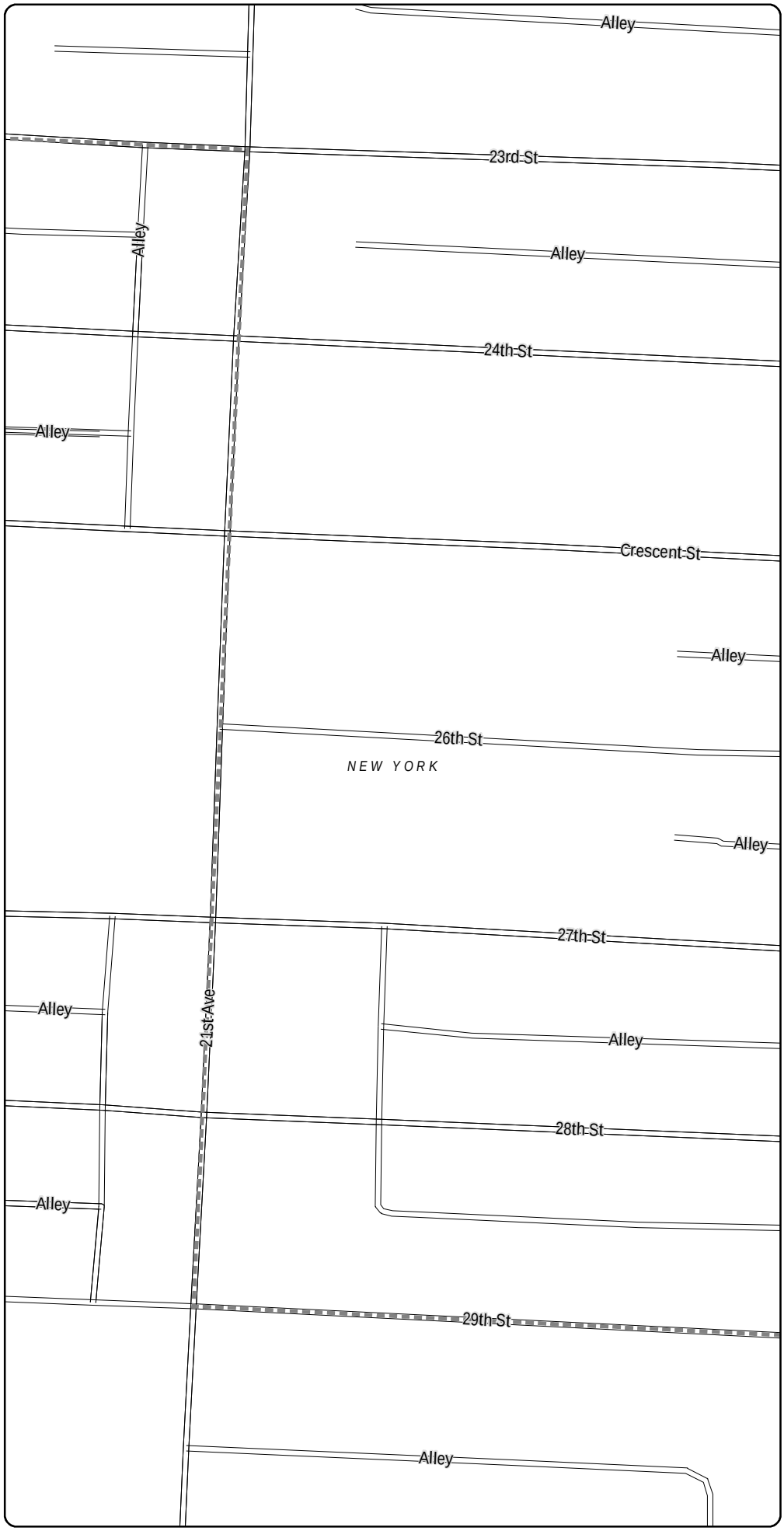

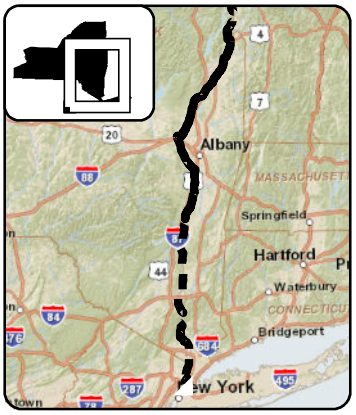

LEGEND

- CHPE Project Milepost
- Proposed CHPE Terrestrial Route HVDC
- Proposed CHPE Submarine Route HVDC
- Proposed CHPE Terrestrial Route HVAC
- Preliminary Construction Corridor
- Perennial Stream Top of Bank
- Intermittent Stream
- Ditch
- Wetland Delineation Line
- Wetland
- 100 Year Flood Zone
- 500 Year Flood Zone
- Hydrography
- Town Boundary
- County Boundary
- Proposed HDD Location
- Proposed Pipe Bridge Location
- Roads
- Rail Line
- Contour - 2'

0 100 200
Feet

Transmission Developers Inc.

Champlain Hudson Power Express Project

Champlain Hudson Power Express Inc.

Plan View Map
Terrestrial Route

Sheet 364 of 370

Prepared on 2/27/2012

by: HDR & TRC

DATA SOURCES: ESRI, NYSDOT, FEMA, NYDEC, NWI, TDI, TRC

R:\Projects\GIS_2009\168272_TDI_Hudson\MXD\USACE\Terrestrial_Route_8x11_usace_2012.mxd

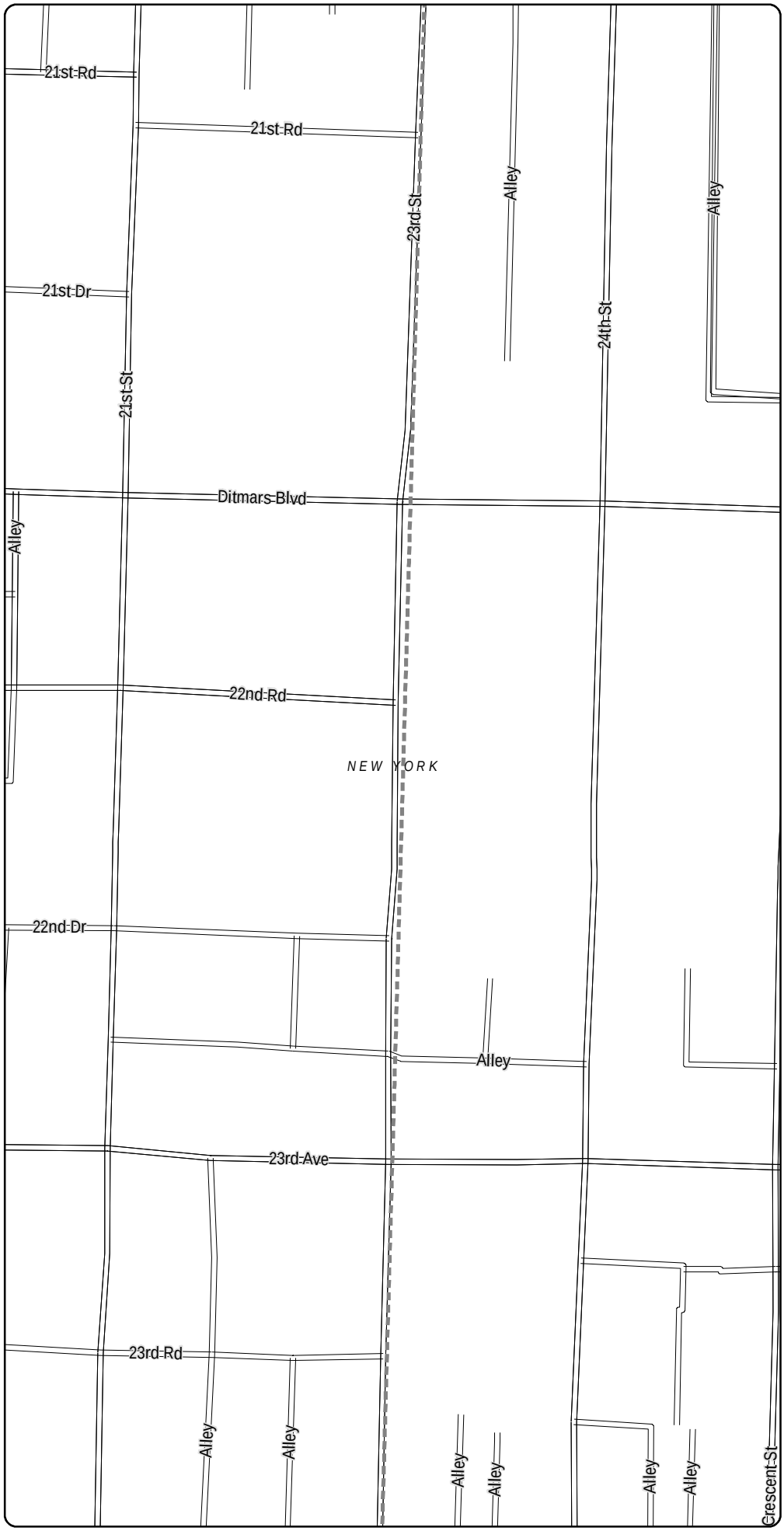

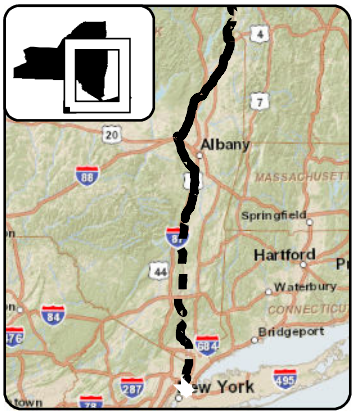

LEGEND

- CHPE Project Milepost
- Proposed CHPE Terrestrial Route HVDC
- Proposed CHPE Submarine Route HVDC
- Proposed CHPE Terrestrial Route HVAC
- Preliminary Construction Corridor
- Perennial Stream Top of Bank
- Intermittent Stream
- Ditch
- Wetland Delineation Line
- Wetland
- 100 Year Flood Zone
- 500 Year Flood Zone
- Hydrography
- Town Boundary
- County Boundary
- Proposed HDD Location
- Proposed Pipe Bridge Location
- Roads
- Rail Line
- Contour - 2'

0 100 200
Feet

Transmission Developers Inc.

Champlain Hudson Power Express Project

Champlain Hudson Power Express Inc.

Plan View Map

Terrestrial Route

Sheet 365 of 370

Prepared on 2/27/2012

by: HDR & TRC

DATA SOURCES: ESRI, NYSDOT, FEMA, NYDEC, NWI, TDI, TRC

R:\Projects\GIS_2009\168272_TDI_Hudson\MXD\USACE\Terrestrial_Route_8x11_usace_2012.mxd

Sheet 365

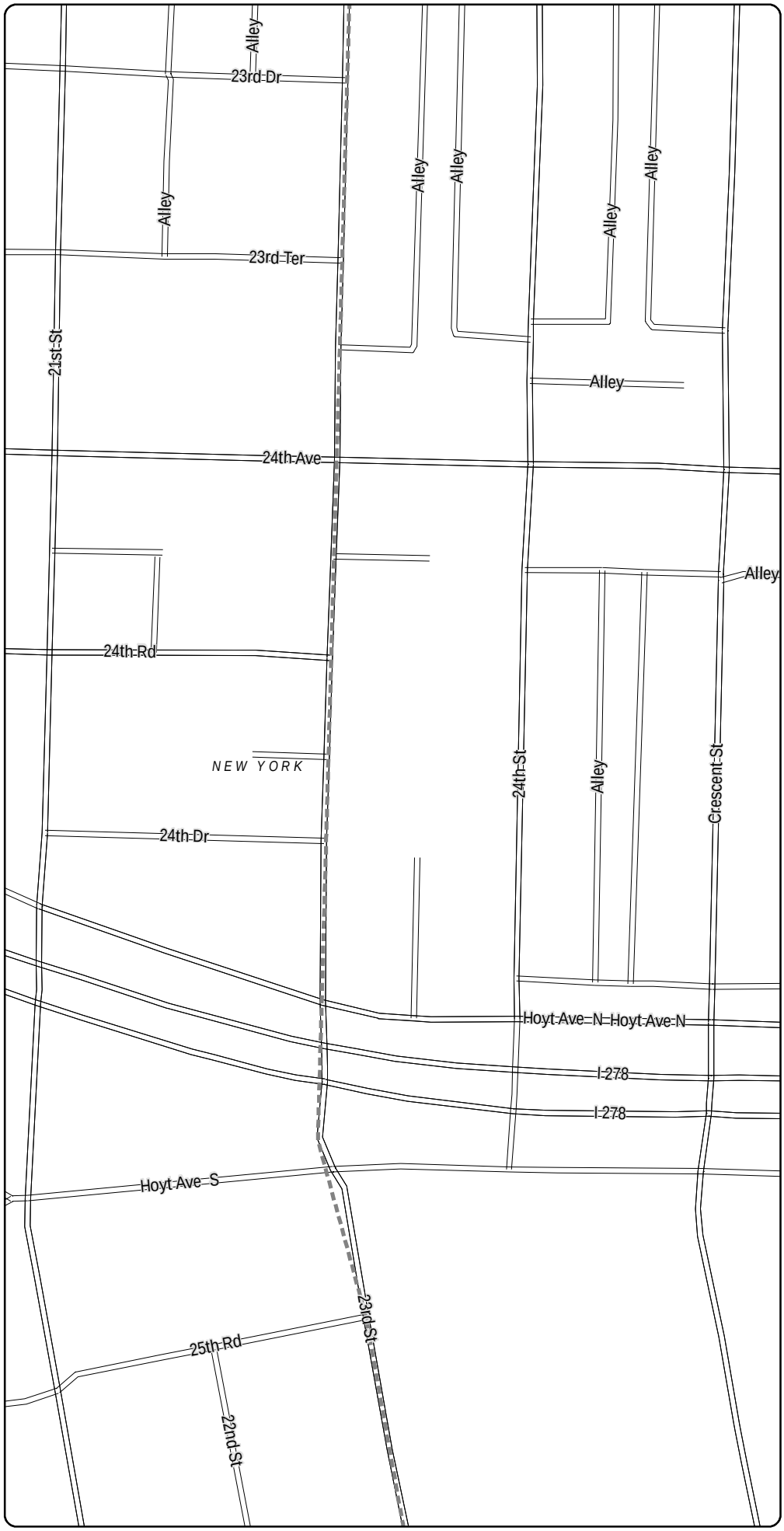

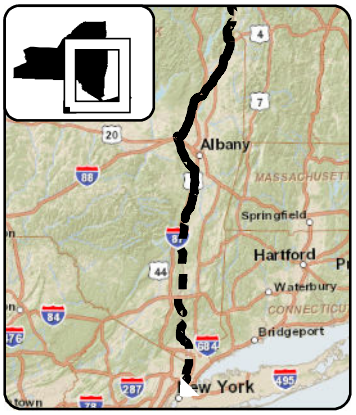

LEGEND

- CHPE Project Milepost
- Proposed CHPE Terrestrial Route HVDC
- Proposed CHPE Submarine Route HVDC
- Proposed CHPE Terrestrial Route HVAC
- Preliminary Construction Corridor
- Perennial Stream Top of Bank
- Intermittent Stream
- Ditch
- Wetland Delineation Line
- Wetland
- 100 Year Flood Zone
- 500 Year Flood Zone
- Hydrography
- Town Boundary
- County Boundary
- Proposed HDD Location
- Proposed Pipe Bridge Location
- Roads
- Rail Line
- Contour - 2'

0 100 200
Feet

Transmission Developers Inc.

Champlain Hudson Power Express Project

Champlain Hudson Power Express Inc.

Plan View Map

Terrestrial Route

Sheet 366 of 370

Prepared on 2/27/2012

by: HDR & TRC

DATA SOURCES: ESRI, NYSDOT, FEMA, NYDEC, NWI, TDI, TRC

Sheet 367

R:\Projects\GIS_2009\168272_TDI_Hudson\MXD\USACE\Terrestrial_Route_8x11_usace_2012.mxd

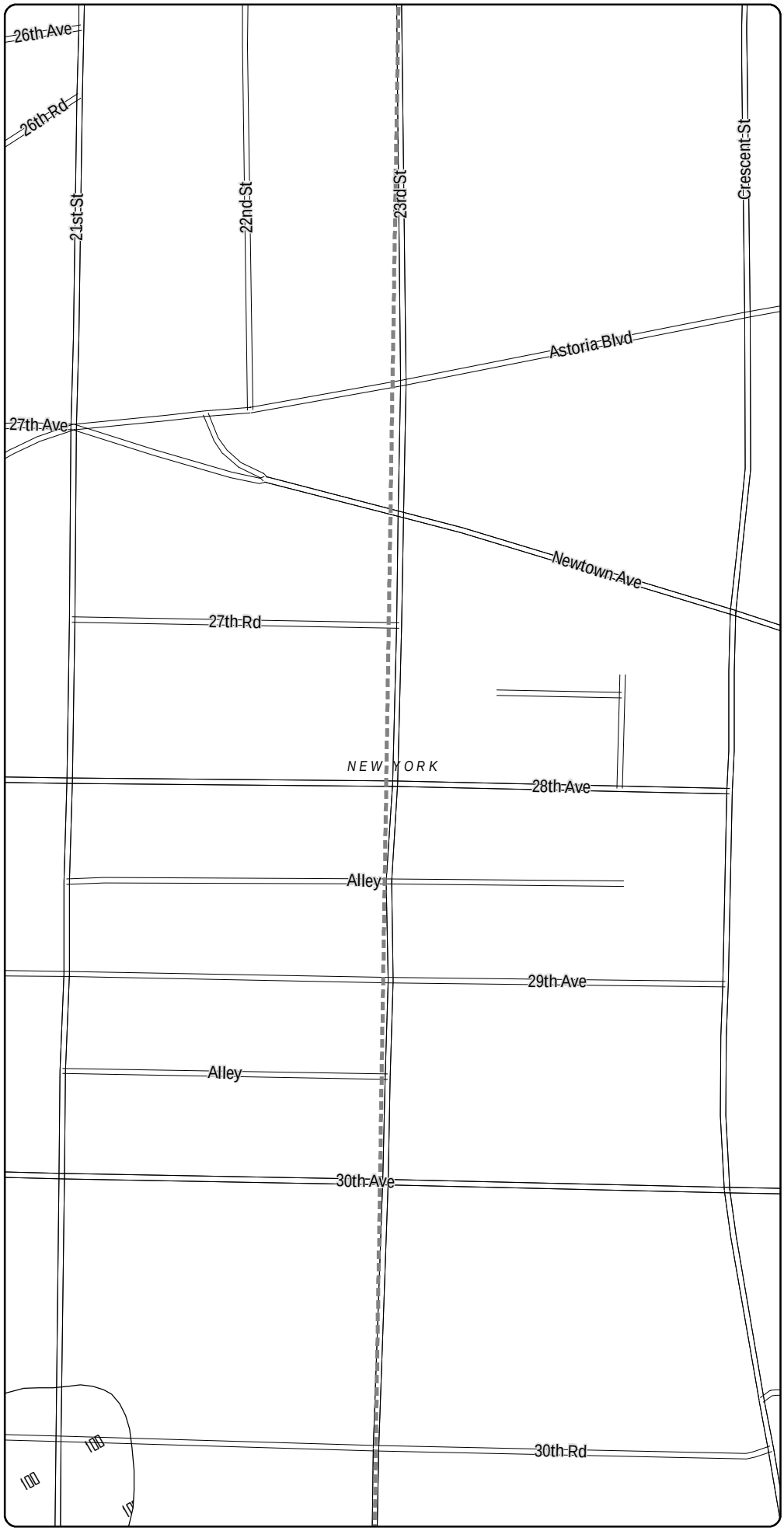

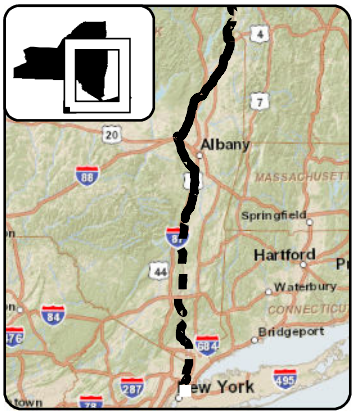

LEGEND

- CHPE Project Milepost
- Proposed CHPE Terrestrial Route HVDC
- Proposed CHPE Submarine Route HVDC
- Proposed CHPE Terrestrial Route HVAC
- Preliminary Construction Corridor
- Perennial Stream Top of Bank
- Intermittent Stream
- Ditch
- Wetland Delineation Line
- Wetland
- 100 Year Flood Zone
- 500 Year Flood Zone
- Hydrography
- Town Boundary
- County Boundary
- Proposed HDD Location
- Proposed Pipe Bridge Location
- Roads
- Rail Line
- Contour - 2'

0 100 200
Feet

Transmission Developers Inc.

Champlain Hudson Power Express Project

Champlain Hudson Power Express Inc.

Plan View Map

Terrestrial Route

Sheet 367 of 370

Prepared on 2/27/2012

by: HDR & TRC

DATA SOURCES: ESRI, NYSDOT, FEMA, NYDEC, NWI, TDI, TRC

R:\Projects\GIS_2009\168272_TDI_Hudson\MXD\USACE\Terrestrial_Route_8x11_usace_2012.mxd

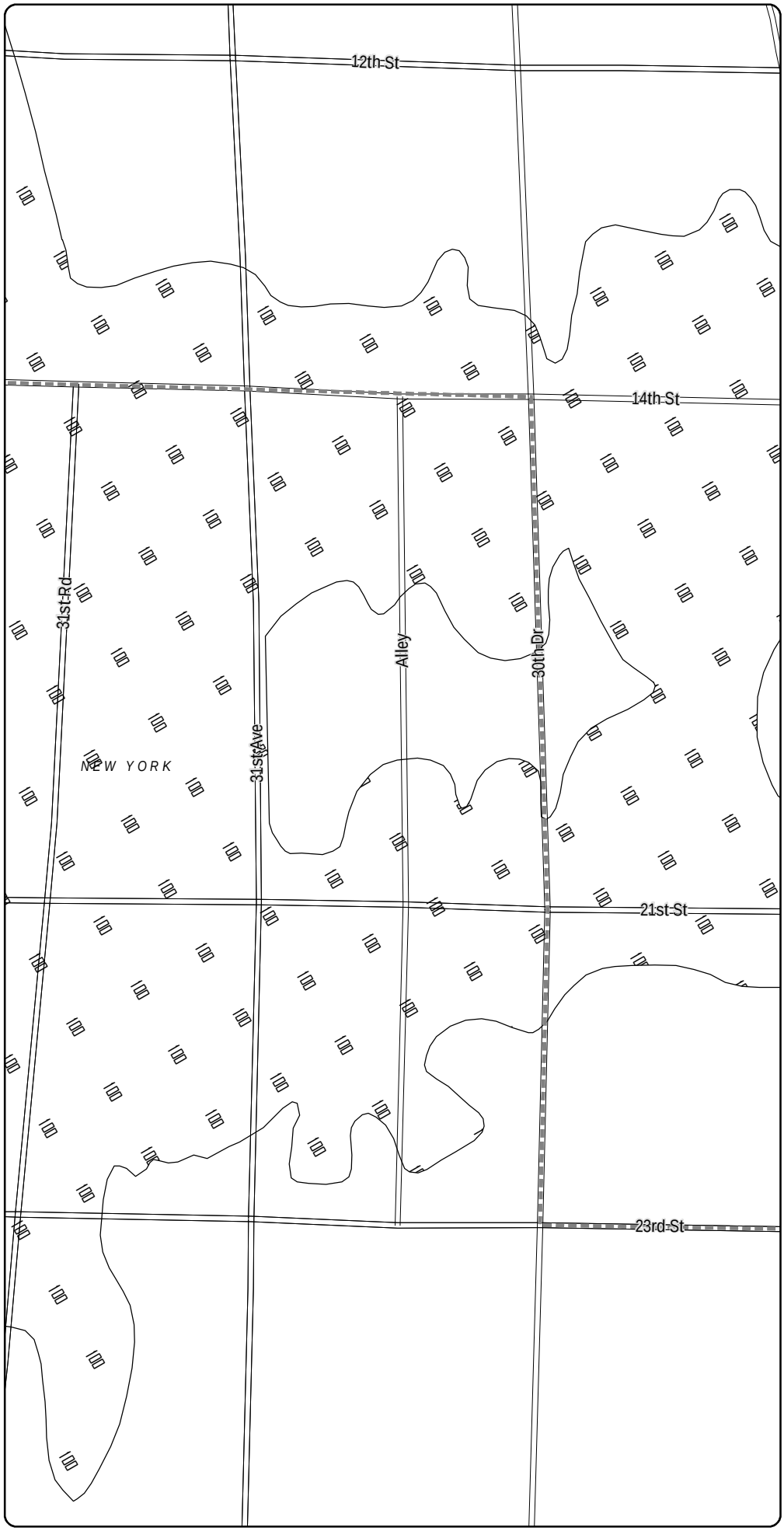

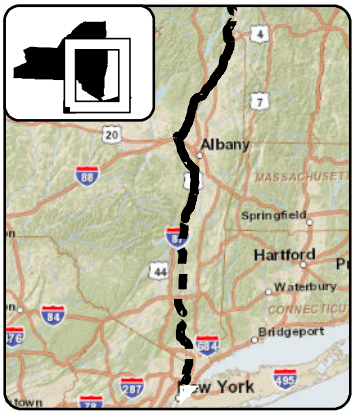

LEGEND

- CHPE Project Milepost
- Proposed CHPE Terrestrial Route HVDC
- Proposed CHPE Submarine Route HVDC
- Proposed CHPE Terrestrial Route HVAC
- Preliminary Construction Corridor
- Perennial Stream Top of Bank
- Intermittent Stream
- Ditch
- Wetland Delineation Line
- Wetland
- 100 Year Flood Zone
- 500 Year Flood Zone
- Hydrography
- Town Boundary
- County Boundary
- Proposed HDD Location
- Proposed Pipe Bridge Location
- Roads
- Rail Line
- Contour - 2'

0 100 200
Feet

Transmission Developers Inc.

Champlain Hudson Power Express Project

Champlain Hudson Power Express Inc.

Plan View Map
Terrestrial Route

Sheet 368 of 370

Prepared on 2/27/2012

by: HDR & TRC

DATA SOURCES: ESRI, NYSDOT, FEMA, NYDEC, NWI, TDI, TRC

R:\Projects\GIS_2009\168272_TDI_Hudson\MXD\USACE\Terrestrial_Route_8x11_usace_2012.mxd

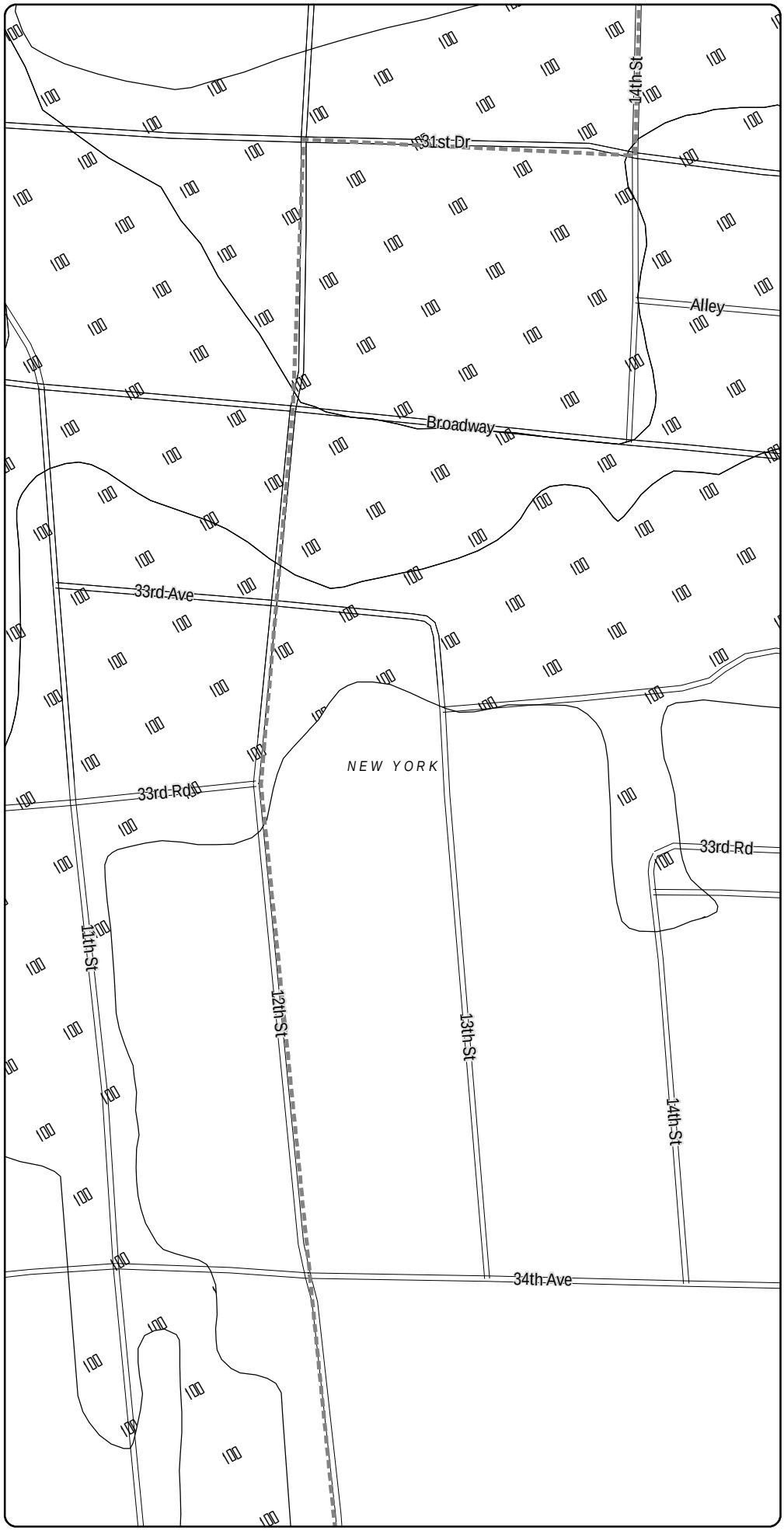

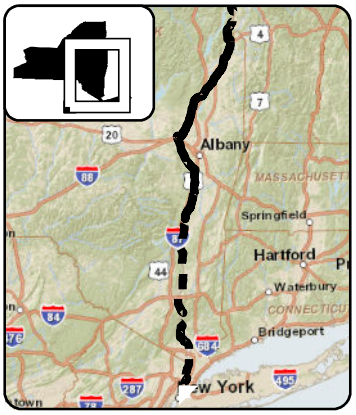

LEGEND

- CHPE Project Milepost
- Proposed CHPE Terrestrial Route HVDC
- Proposed CHPE Submarine Route HVDC
- Proposed CHPE Terrestrial Route HVAC
- Preliminary Construction Corridor
- Perennial Stream Top of Bank
- Intermittent Stream
- Ditch
- Wetland Delineation Line
- Wetland
- 100 Year Flood Zone
- 500 Year Flood Zone
- Hydrography
- Town Boundary
- County Boundary
- Proposed HDD Location
- Proposed Pipe Bridge Location
- Roads
- Rail Line
- Contour - 2'

0 100 200
Feet

Transmission Developers Inc.

Champlain Hudson Power Express Project

Champlain Hudson Power Express Inc.

Plan View Map
Terrestrial Route

Sheet 369 of 370

Prepared on 2/27/2012

by: HDR & TRC

DATA SOURCES: ESRI, NYSDOT, FEMA, NYDEC, NWI, TDI, TRC

R:\Projects\GIS_2009\168272_TDI_Hudson\MXD\USACE\Terrestrial_Route_8x11_usace_2012.mxd

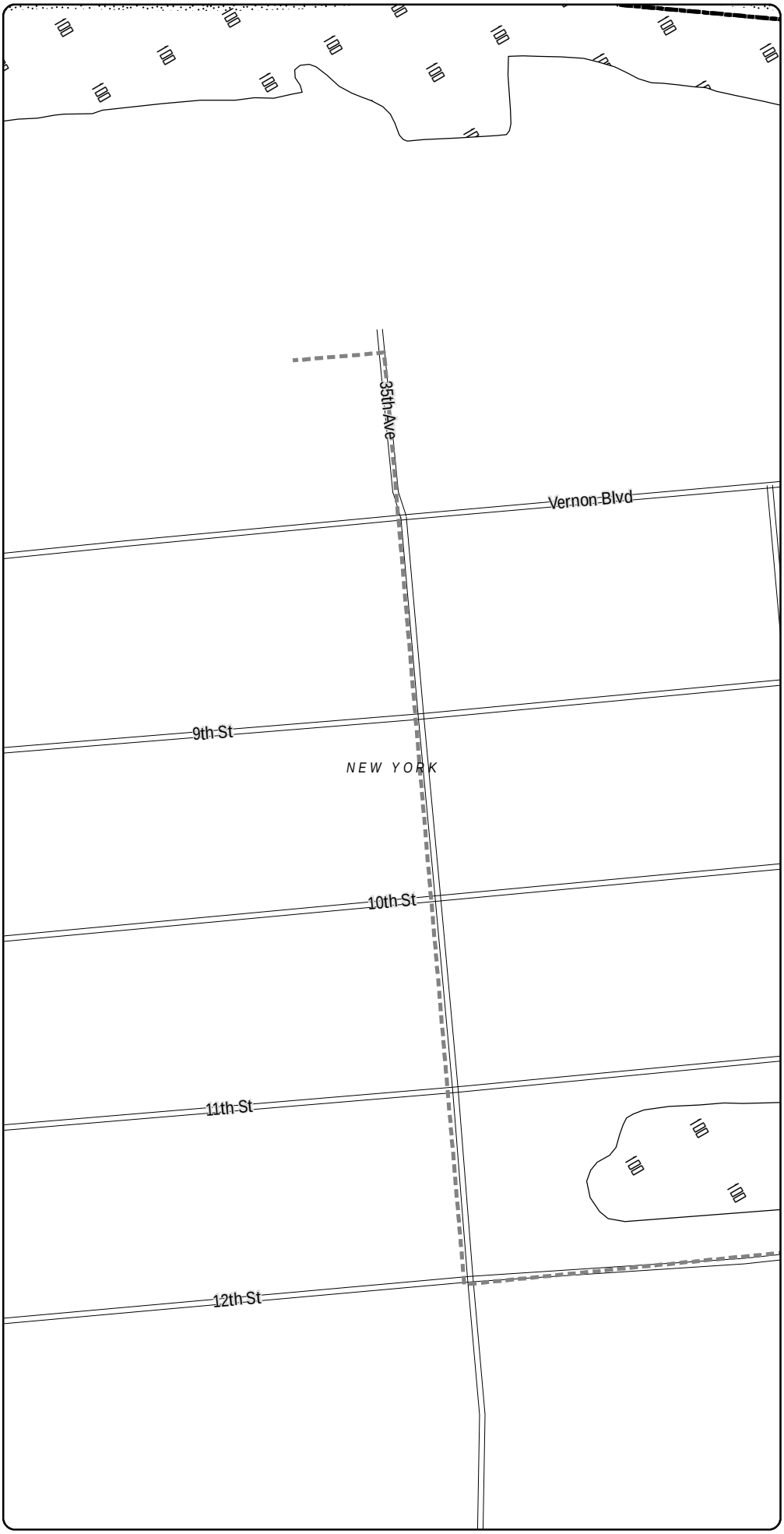

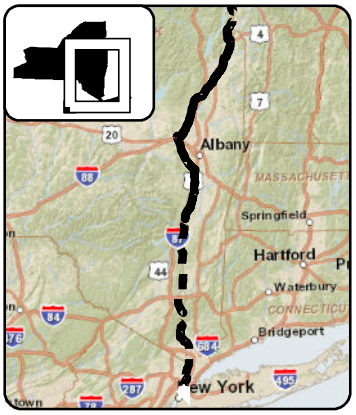

LEGEND

- CHPE Project Milepost
- Proposed CHPE Terrestrial Route HVDC
- Proposed CHPE Submarine Route HVDC
- Proposed CHPE Terrestrial Route HVAC
- Preliminary Construction Corridor
- Perennial Stream Top of Bank
- Intermittent Stream
- Ditch
- Wetland Delineation Line
- Wetland
- 100 Year Flood Zone
- 500 Year Flood Zone
- Hydrography
- Town Boundary
- County Boundary
- Proposed HDD Location
- Proposed Pipe Bridge Location
- Roads
- Rail Line
- Contour - 2'

0 100 200
Feet

Transmission Developers Inc.

Champlain Hudson Power Express Project

Champlain Hudson Power Express Inc.

Plan View Map

Terrestrial Route

Sheet 370 of 370

Prepared on 2/27/2012

by: HDR & TRC

R:\Projects\GIS_2009\168272_TDI_Hudson\MXD\USACE\Terrestrial_Route_8x11_usace_2012.mxd

DATA SOURCES: ESRI, NYSDOT, FEMA, NYDEC, NWI, TDI, TRC