NAN-2014-00402-EYA
Attachment 2

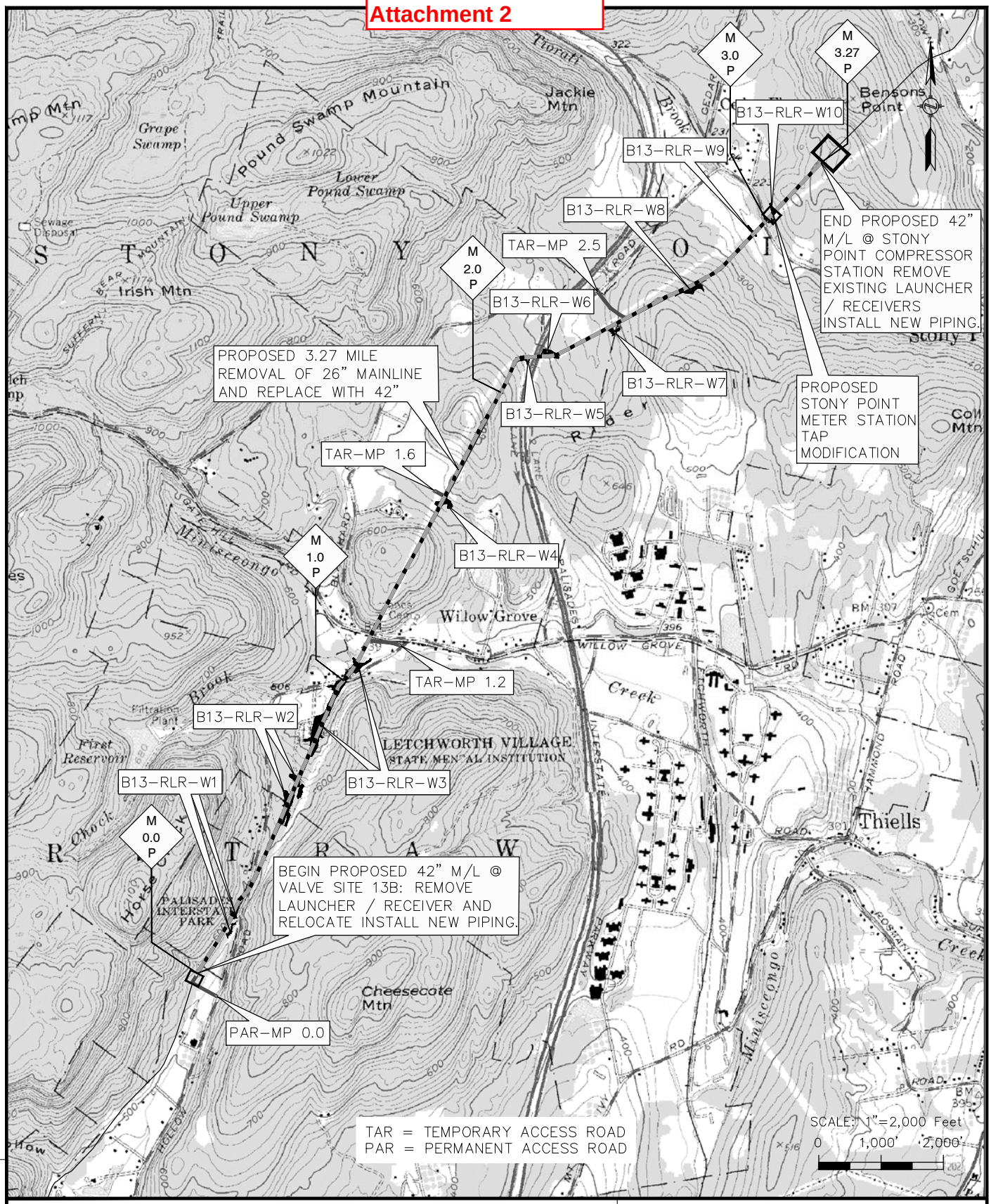

ALGONQUIN INCREMENTAL MARKET PROJECT
HANOVER DISCHARGE – USGS QUAD EXCERPT (HAVERSTRAW – STONY POINT, NY)

LOC.: ROCKLAND COUNTY, NEW YORK			REV.: M
CKD. BY: JB	ENG.: JB	DATE: 05/2014	W.O.: 101490
DRN. BY: APW	SCALE: 1"=2,000'	DWG. NO.: HA–E–6501	SHEET 1 OF 1

I.G. #

Spectra Energy Partners

Algonquin Gas Transmission, LLC
5400 Westheimer Ct. Houston, TX 77056-5310 713 / 627-5400

R:\101490 – Spectra AIM\08 Deliverables WIP\04.11 Pipeline\04.11.665 PL Permits\6000 Series – Quad maps\Half scale\1 – Hanover\HA–E–6501BW.dwg – PLOT TIME: 5/22/2014 4:11 PM

NAN-2014-00402-EYA
Attachment 2

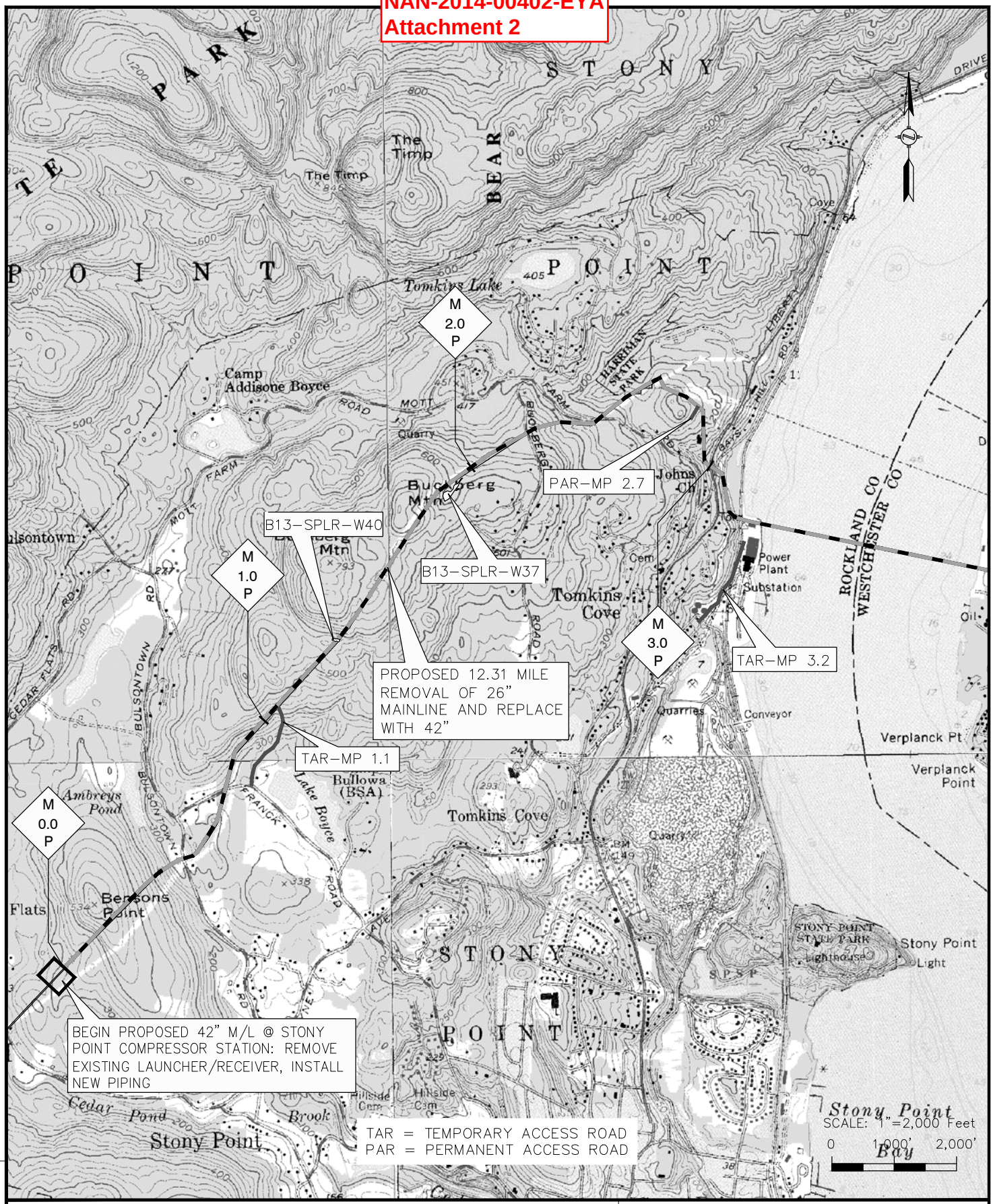

ALGONQUIN INCREMENTAL MARKET PROJECT
STONY POINT DISCHARGE – USGS QUAD EXCERPT (STONY POINT – YORKTOWN HEIGHTS, NY)

LOC.: ROCKLAND & WESTCHESTER COUNTIES, NEW YORK			REV.: N
CKD. BY: JB	ENG.: JB	DATE: 05/2014	W.O.: 101490
DRN. BY: APW	SCALE: 1"=2,000'	DWG. NO.: S7-E-6501	SHEET 1 OF 5

I.G. #

Spectra Energy Partners

Algonquin Gas Transmission, LLC
5400 Westheimer Ct. Houston, TX 77056-5310 713 / 627-5400

R:\101490 – Spectra AIM\08 Deliverables WIP\04.11 Pipeline\04.11.665 PL Permits\6000 Series – Quad maps\Half scale\2 – Stony point\S7-E-6501.dwg – PLOT TIME: 5/22/2014 3:39 PM

NAN-2014-00402-EYA
Attachment 2

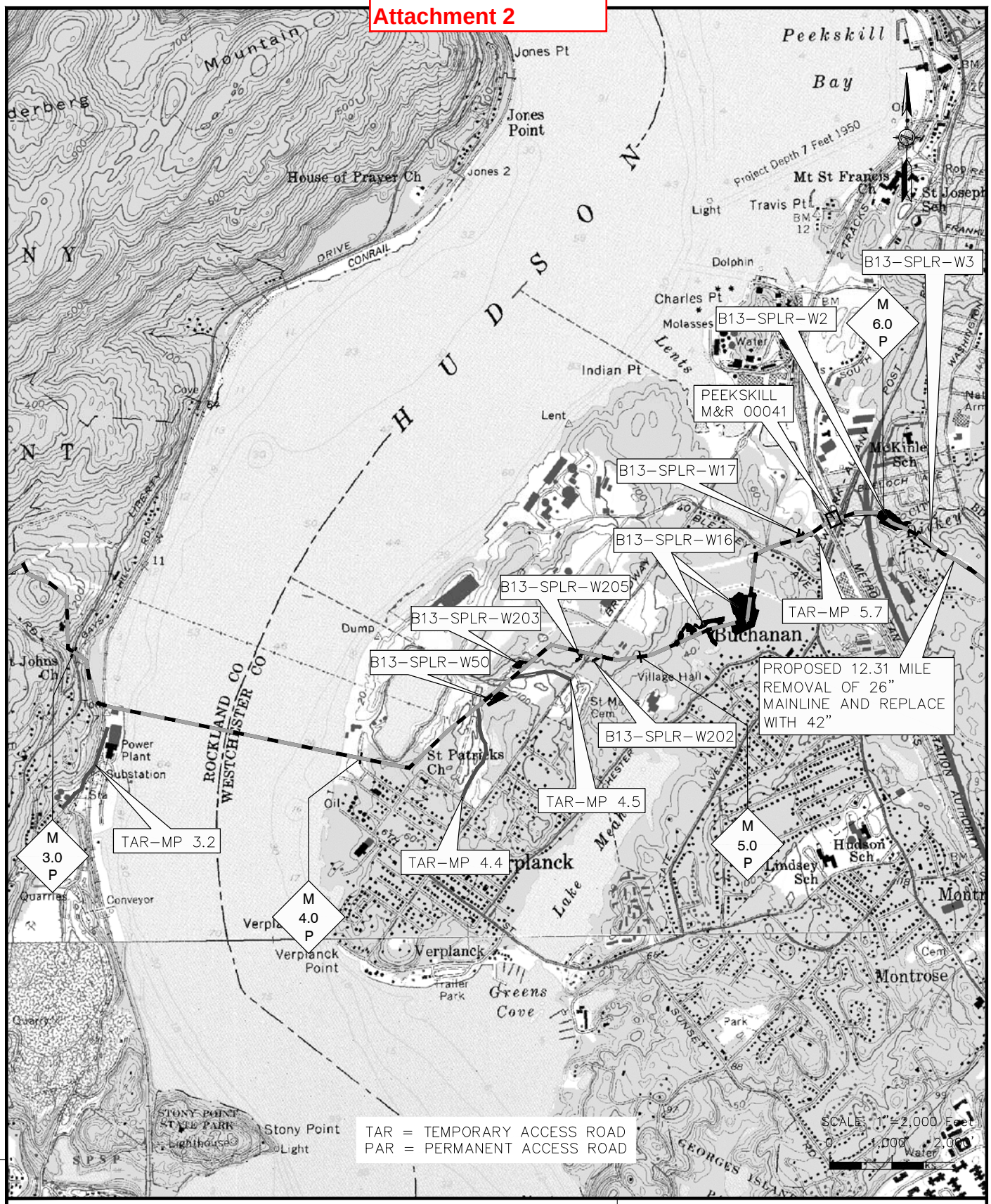

ALGONQUIN INCREMENTAL MARKET PROJECT
STONY POINT DISCHARGE – USGS QUAD EXCERPT (STONY POINT – YORKTOWN HEIGHTS, NY)

LOC.: ROCKLAND & WESTCHESTER COUNTIES, NEW YORK			REV.: N
CKD. BY: JB	ENG.: JB	DATE: 05/2014	W.O.: 101490
DRN. BY: APW	SCALE: 1"=2,000'	DWG. NO.: S7–E–6502	SHEET 2 OF 5

I.G. #

Spectra Energy Partners

Algonquin Gas Transmission, LLC
5400 Westheimer Ct. Houston, TX 77056-5310 713 / 627-5400

R:\101490 – Spectra AIM\08 Deliverables WIP\04.11 Pipeline\04.11.665 PL Permits\6000 Series – Quad maps\Half scale\2 – Stony point\S7-E-6502BW.dwg – PLOT TIME: 5/22/2014 3:37 PM

NAN-2014-00402-EYA
Attachment 2

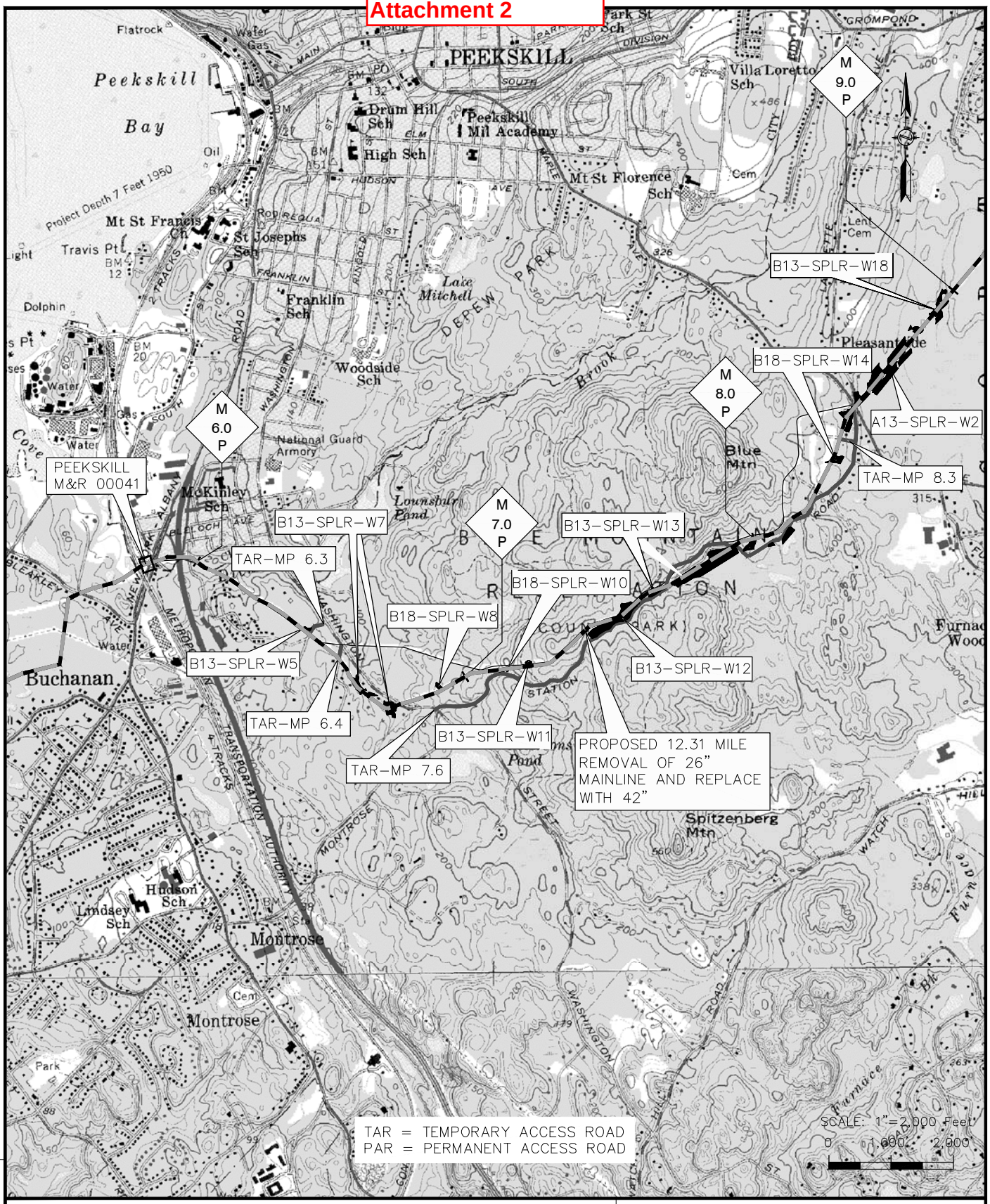

R:\101490 – Spectra AIM\08 Deliverables WIP\04.11 Pipeline\04.11.665 PL Permits\6000 Series – Quad maps\Half scale\2 – Stony point\S7-E-6503.dwg – PLOT TIME: 5/22/2014 3:38 PM

ALGONQUIN INCREMENTAL MARKET PROJECT
STONY POINT DISCHARGE – USGS QUAD EXCERPT (STONY POINT – YORKTOWN HEIGHTS, NY)

LOC.: WESTCHESTER COUNTY, NEW YORK			REV.: N
CKD. BY: JB	ENG.: JB	DATE: 05/2014	W.O.: 101490
DRN. BY: APW	SCALE: 1"=2,000'	DWG. NO.: S7-E-6503	SHEET 3 OF 5

I.G. #

Spectra Energy Partners

Algonquin Gas Transmission, LLC
5400 Westheimer Ct. Houston, TX 77056-5310 713 / 627-5400

NAN-2014-00402-EYA
Attachment 2

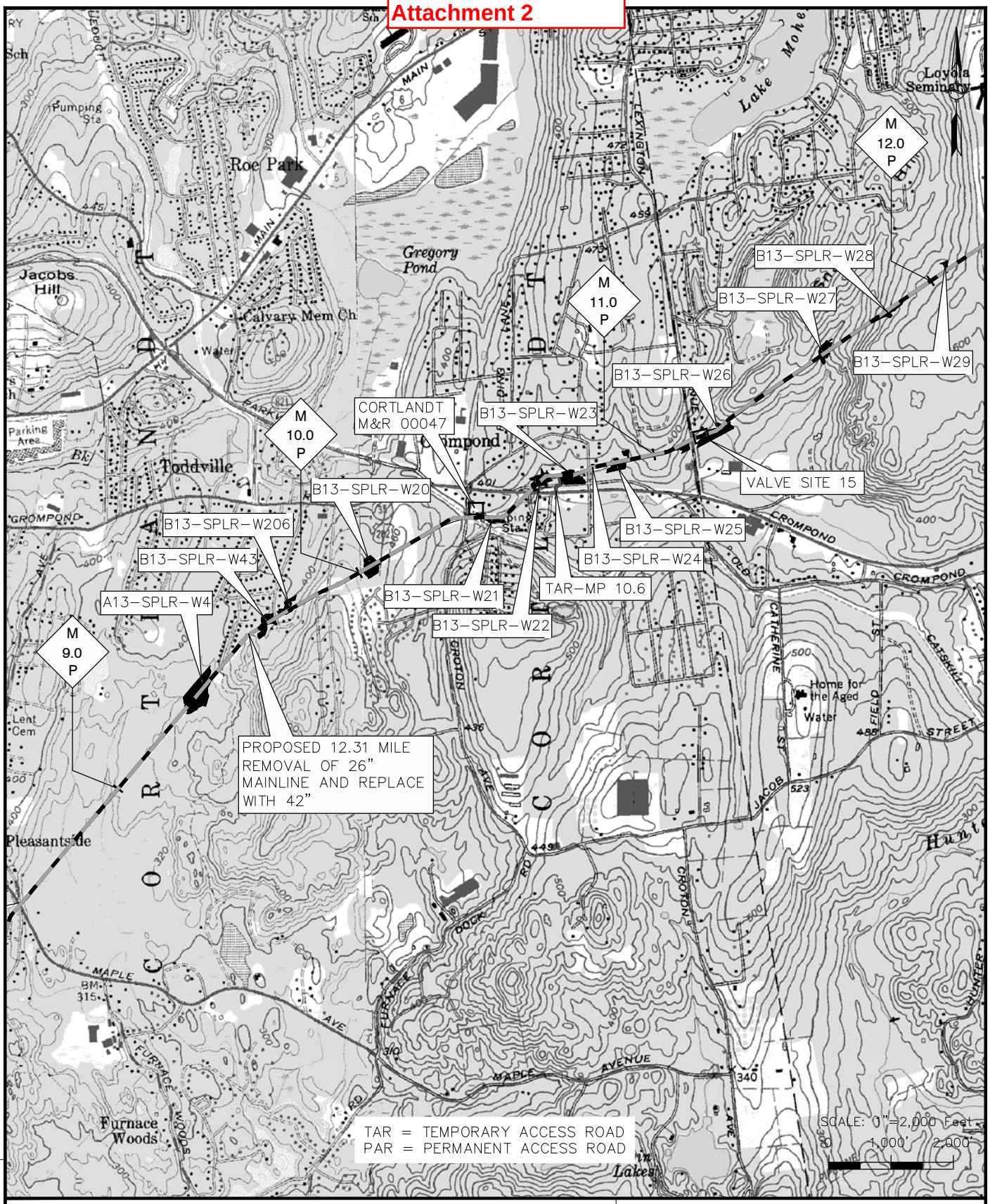

ALGONQUIN INCREMENTAL MARKET PROJECT
STONY POINT DISCHARGE – USGS QUAD EXCERPT (STONY POINT – YORKTOWN HEIGHTS, NY)

LOC.: WESTCHESTER COUNTY, NEW YORK			REV.: N
CKD. BY: JB	ENG.: JB	DATE: 05/2014	W.O.: 101490
DRN. BY: APW	SCALE: 1"=2,000'	DWG. NO.: 6S7-E-6504	SHEET 4 OF 5

I.G. #

Spectra Energy Partners

Algonquin Gas Transmission, LLC
5400 Westheimer Ct. Houston, TX 77056-5310 713 / 627-5400

R:\101490 – Spectra AIM\08 Deliverables WIP\04.11 Pipeline\04.11.665 PL Permits\6000 Series – Quad maps\Half scale\2 – Stony point\S7-E-6504.dwg – PLOT TIME: 5/22/2014 4:02 PM

NAN-2014-00402-EYA
Attachment 2

R:\101490 - Spectra AIM\08 Deliverables WIP\04.11 Pipeline\04.11.665 PL Permits\6000 Series - Quad maps\Half scale\2 - Stony point\S7-E-6505.dwg - PLOT TIME: 5/22/2014 4:06 PM

ALGONQUIN INCREMENTAL MARKET PROJECT
STONY POINT DISCHARGE - USGS QUAD EXCERPT (STONY POINT - YORKTOWN HEIGHTS, NY)

LOC.: WESTCHESTER COUNTY, NEW YORK			REV.: N
CKD. BY: JB	ENG.: JB	DATE: 05/2014	W.O.: 101490
DRN. BY: APW	SCALE: 1"=2,000'	DWG. NO.: S7-E-6505	SHEET 5 OF 5

I.G. #

Spectra Energy Partners

Algonquin Gas Transmission, LLC
5400 Westheimer Ct. Houston, TX 77056-5310 713 / 627-5400