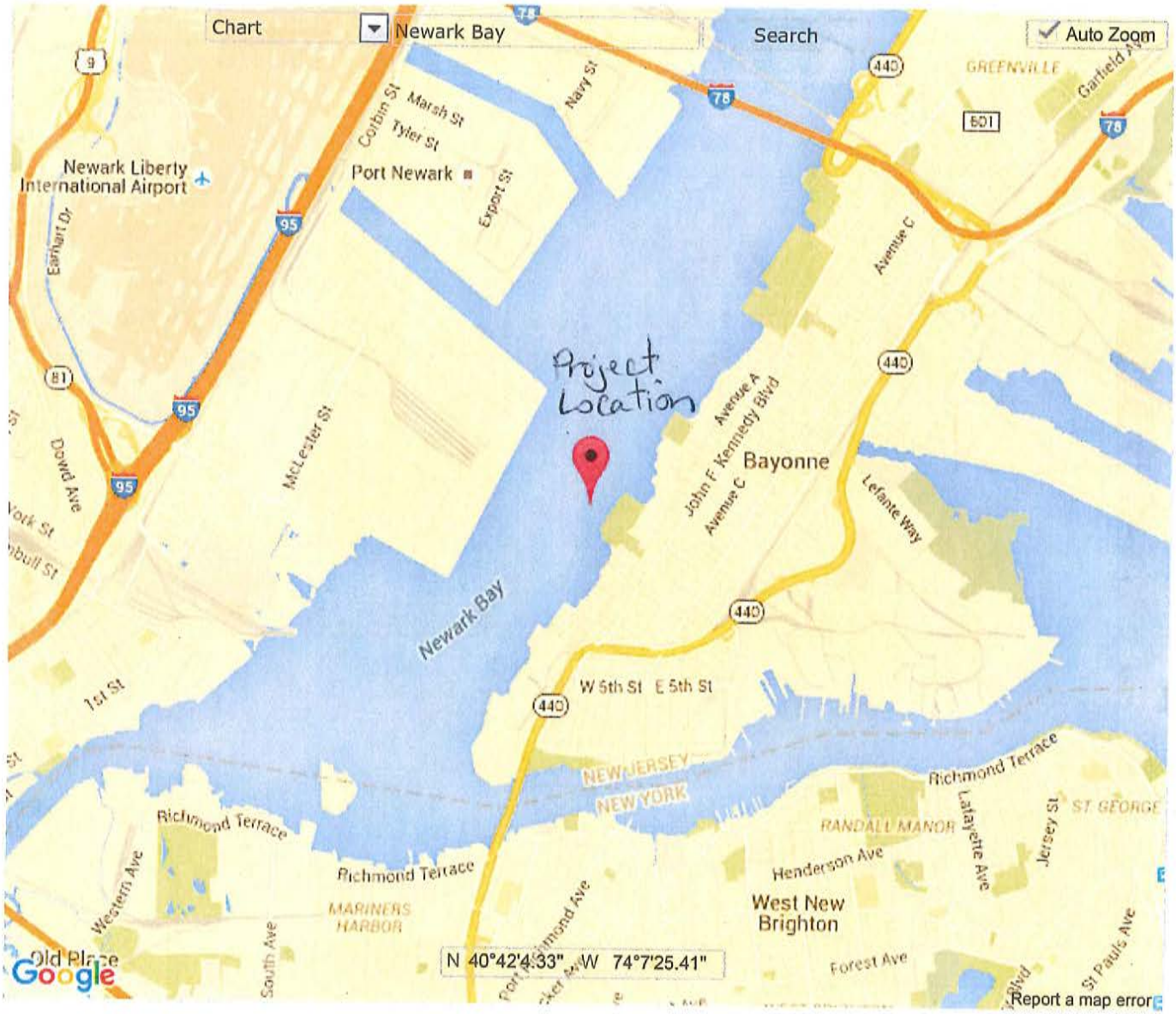

Sterling Equipment, Inc.
Proposed Barge Mooring Area
Site Location Map
Jan. 8, 2016
Figure 1 of 3

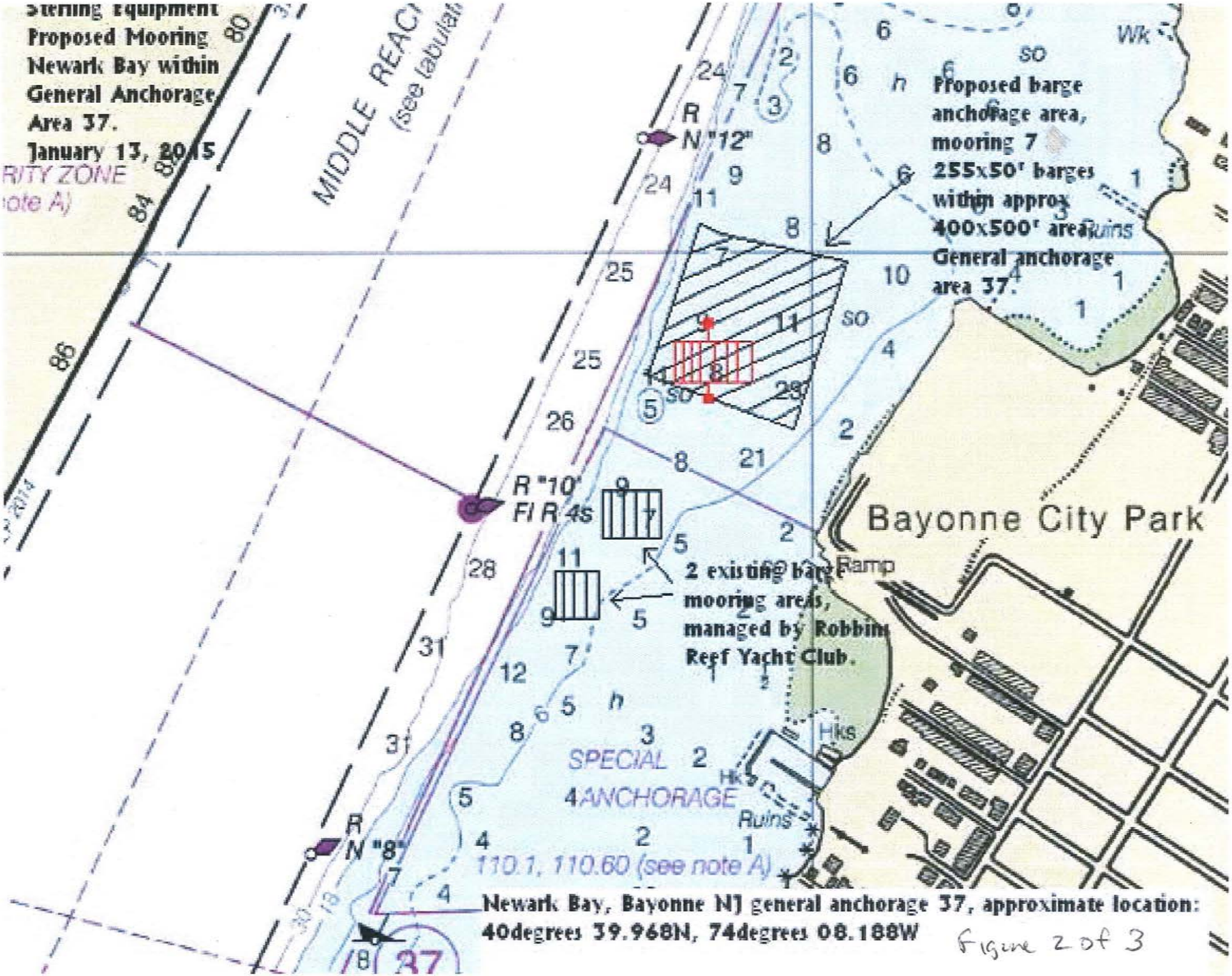
Sterling Equipment
Proposed Mooring
Newark Bay within
General Anchorage
Area 37.
January 13, 2015
MIDDLE REACH
(see tabulation)
RITY ZONE
ote A)
Proposed barge
anchorage area,
mooring 7
255x50' barges
within approx
400x500' area.
General anchorage
area 37.
R
N "12"
R "10"
Fl R 4s
R
N "8"
2 existing barge
mooring areas,
managed by Robbins
Reef Yacht Club.
Bayonne City Park
Ramp
Ruins
Hks
SPECIAL
ANCHORAGE
110.1, 110.60 (see note A)
Newark Bay, Bayonne NJ general anchorage 37, approximate location:
40degrees 39.968N, 74degrees 08.188W

Figure 2 of 3

STERLING EQUIPMENT PROPOSED MOORING

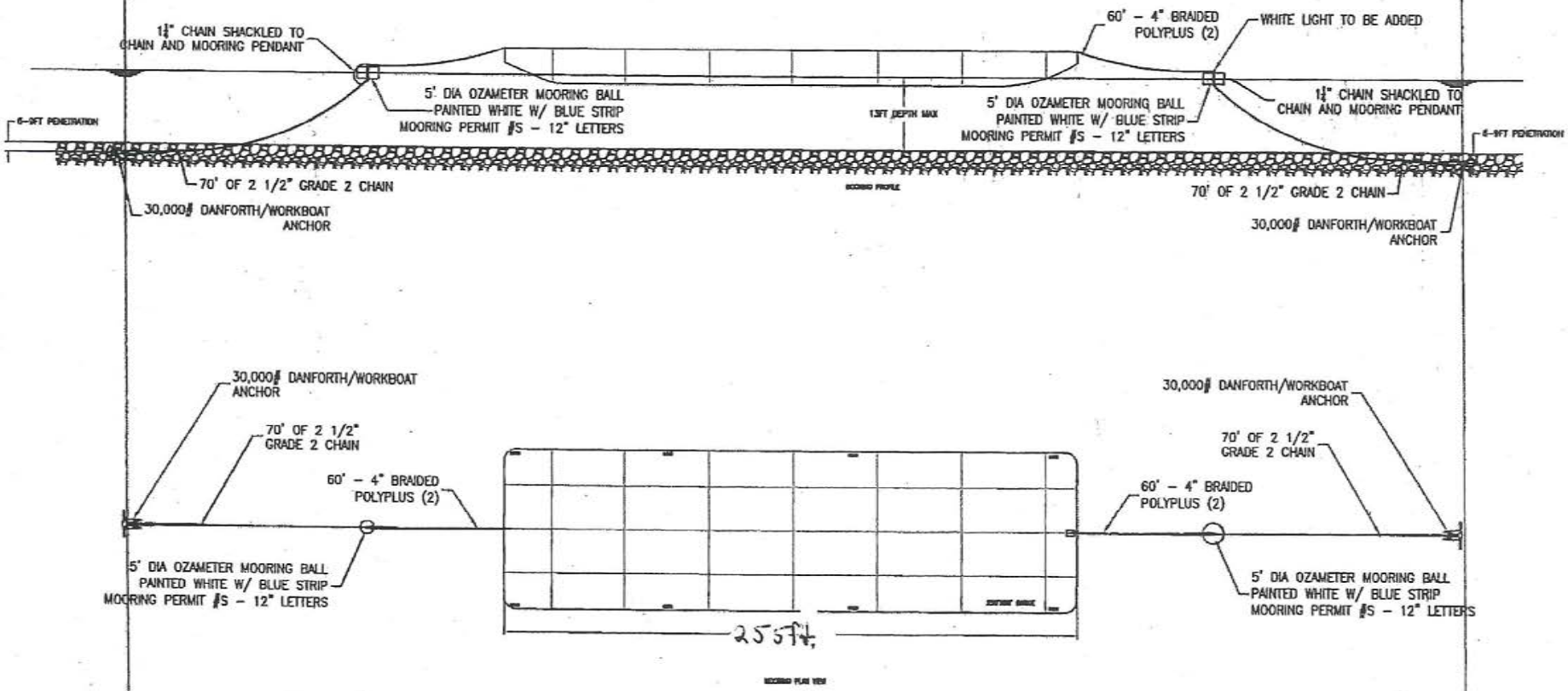

Sterling Equipment, Inc.
Proposed Barge Mooring Area
Proposed Mooring Location Cross-Section
Jan. 8, 2016
Figure 3

* NORTH END MOORING ANCHOR TO BE MORE THAN 150' FROM NAV. CHANNEL SLOPE.

* SOUTH END MOORING ANCHOR TO BE MORE THAN 150' FROM NAV CHANNEL SLOPE.