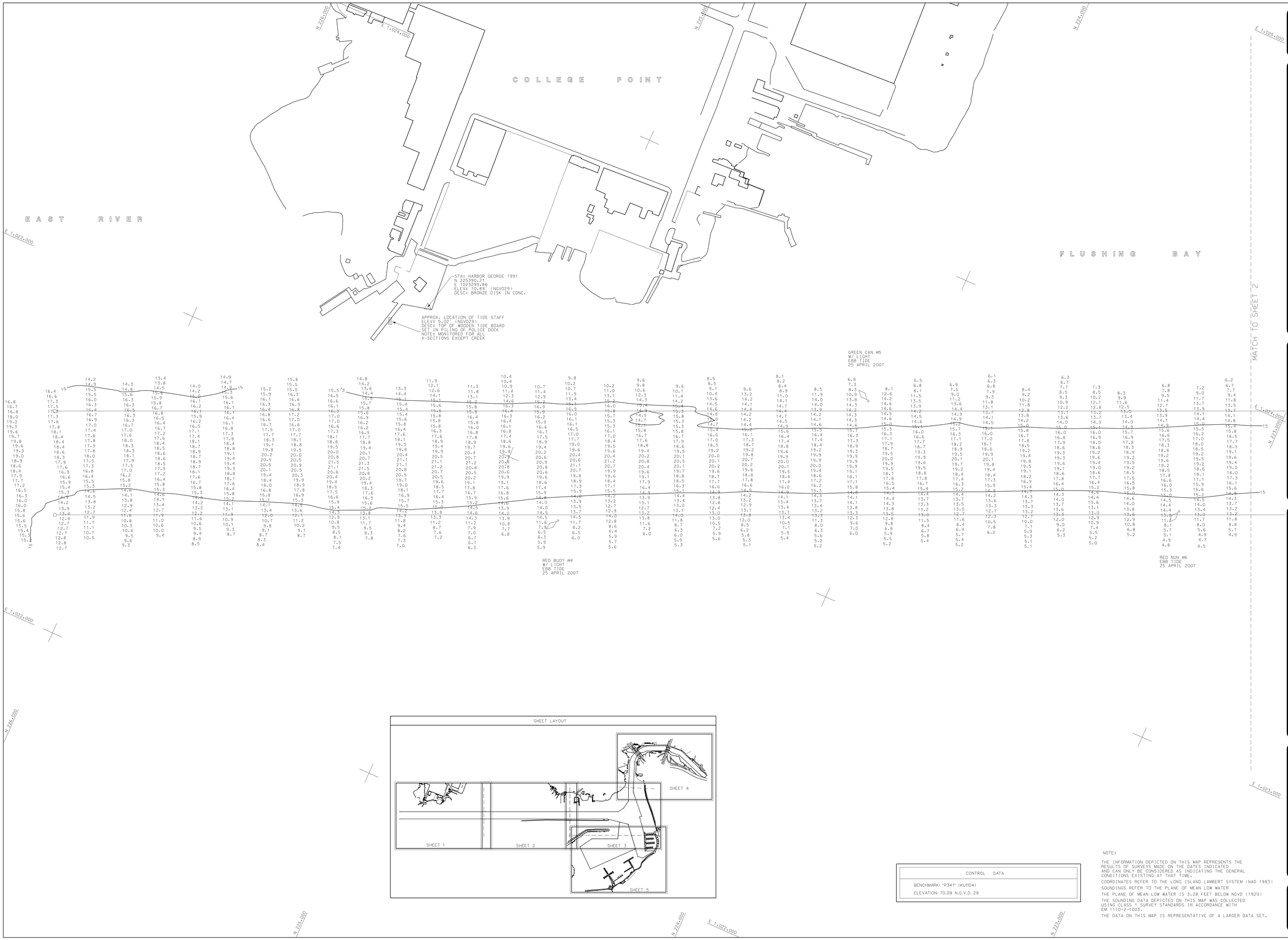

CONTROL DATA
BENCHMARK: "P341" (KU1104)
ELEVATION: 70.09 N.G.V.D. 29

NOTE:

THE INFORMATION DEPICTED ON THIS MAP REPRESENTS THE RESULTS OF SURVEYS MADE ON THE DATES INDICATED AND CAN ONLY BE CONSIDERED AS INDICATING THE GENERAL CONDITIONS EXISTING AT THAT TIME.

COORDINATES REFER TO THE LONG ISLAND LAMBERT SYSTEM (NAD 1983)

SOUNDINGS REFER TO THE PLANE OF MEAN LOW WATER

THE PLANE OF MEAN LOW WATER IS 3.28 FEET BELOW NGVD (1929)

THE SOUNDING DATA DEPICTED ON THIS MAP WAS COLLECTED USING CLASS 1 SURVEY STANDARDS IN ACCORDANCE WITH EM 1110-2-1003.

THE DATA ON THIS MAP IS REPRESENTATIVE OF A LARGER DATA SET.

US ARMY CORPS OF ENGINEERS
NEW YORK DISTRICT

DATES OF SURVEY:
25, 26, 30 APR 2007
05 MAY 2007

FILE NO.: 67
REQUISITION: 3030

SCALE:
ONE INCH = 100 FEET

FIELD BOOKS:
14220

APPROVED: D. SWAIN
FIELD CARTOGRAPHER
APPROVED: M. FORTE
TECH. PROCEDURE SUPERVISOR
APPROVED: WAM 11
CHIEF CARTOGRAPHER
APPROVED: C. POSTIGLIONE
CHIEF OF SURVEY
DATE: 10 MAY 2007

DEPARTMENT OF THE ARMY
NEW YORK DISTRICT
CORPS OF ENGINEERS
NEW YORK, NEW YORK 10278

OPERATIONS DIVISION
SURVEY SECTION
CENAN-OP-S

FLUSHING BAY & CREEK, NEW YORK

CONDITION SURVEY

VH-101

SHEET 1 OF 5

67
3030

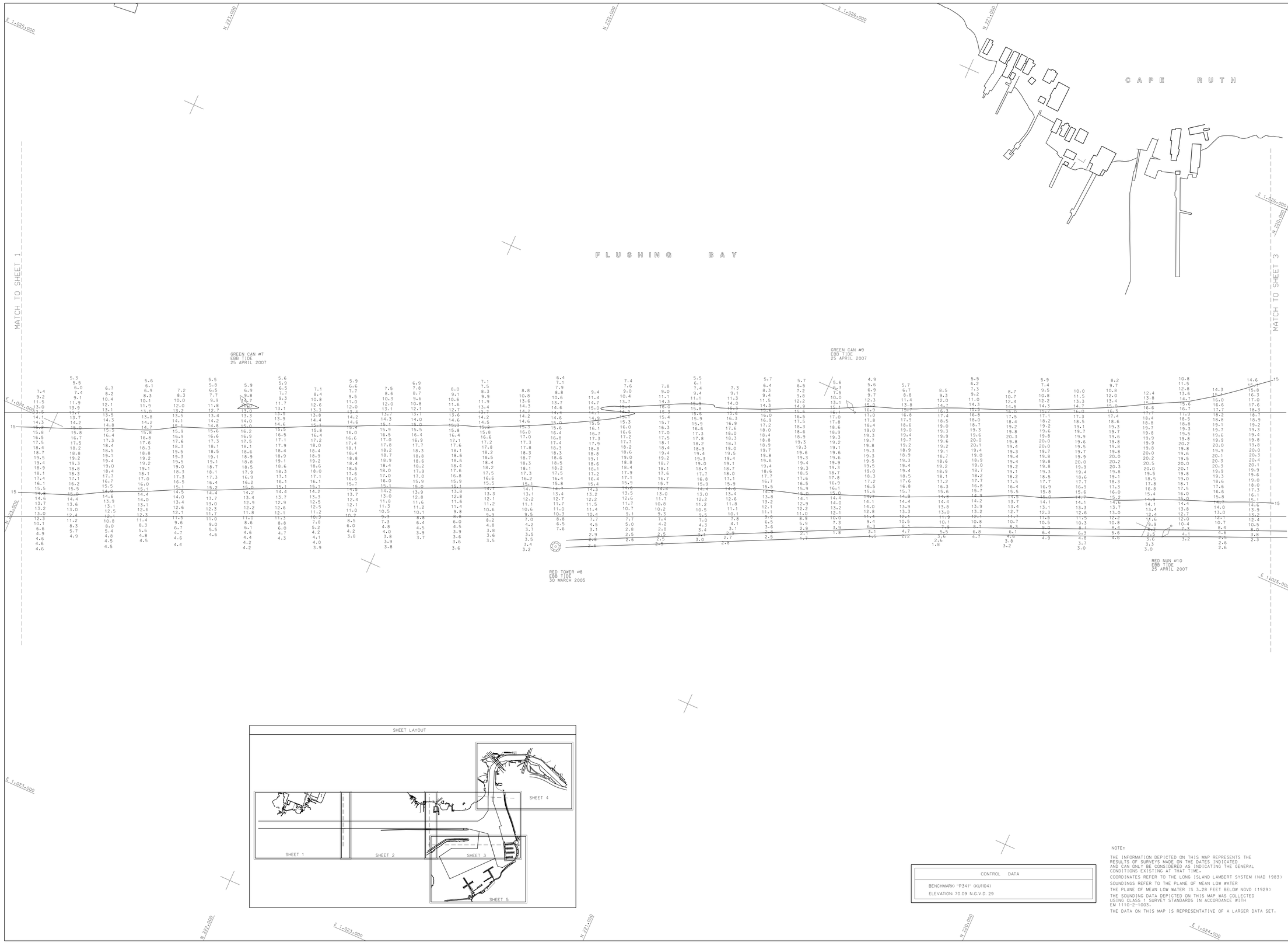

CONTROL DATA
BENCHMARK: "P341" (KU1104)
ELEVATION: 70.09 N.G.V.D. 29

NOTE:

THE INFORMATION DEPICTED ON THIS MAP REPRESENTS THE RESULTS OF SURVEYS MADE ON THE DATES INDICATED AND CAN ONLY BE CONSIDERED AS INDICATING THE GENERAL CONDITIONS EXISTING AT THAT TIME.

COORDINATES REFER TO THE LONG ISLAND LAMBERT SYSTEM (NAD 1983)

SOUNDINGS REFER TO THE PLANE OF MEAN LOW WATER

THE PLANE OF MEAN LOW WATER IS 3.28 FEET BELOW NGVD (1929)

THE SOUNDING DATA DEPICTED ON THIS MAP WAS COLLECTED USING CLASS 1 SURVEY STANDARDS IN ACCORDANCE WITH EM 1110-2-1003.

THE DATA ON THIS MAP IS REPRESENTATIVE OF A LARGER DATA SET.

US ARMY CORPS OF ENGINEERS NEW YORK DISTRICT

DATES OF SURVEY: 25, 26, 30 APR 2007 — 05 MAY 2007

FILE NO.: 67 PAGES VOL. 1 1030

SCALE: ONE INCH = 100 FEET

FIELD BOOKS: 13220

APPROVED: D. SMITH — FIELD CARTOGRAPHER
APPROVED: M. FORTE — FIELD ENGINEERING TECHNICIAN
APPROVED: WAM II — LEAD CARTOGRAPHER
APPROVED: C. POSTIGLIONE — CHIEF OF SURVEY
DATE: 10 MAY 2007

DEPARTMENT OF THE ARMY
NEW YORK DISTRICT
CORPS OF ENGINEERS
NEW YORK, NEW YORK 10278

OPERATIONS DIVISION
SURVEY SECTION
CENAN-OP-S

FLUSHING BAY & CREEK, NEW YORK

CONDITION SURVEY

VH-102

SHEET 2 OF 5

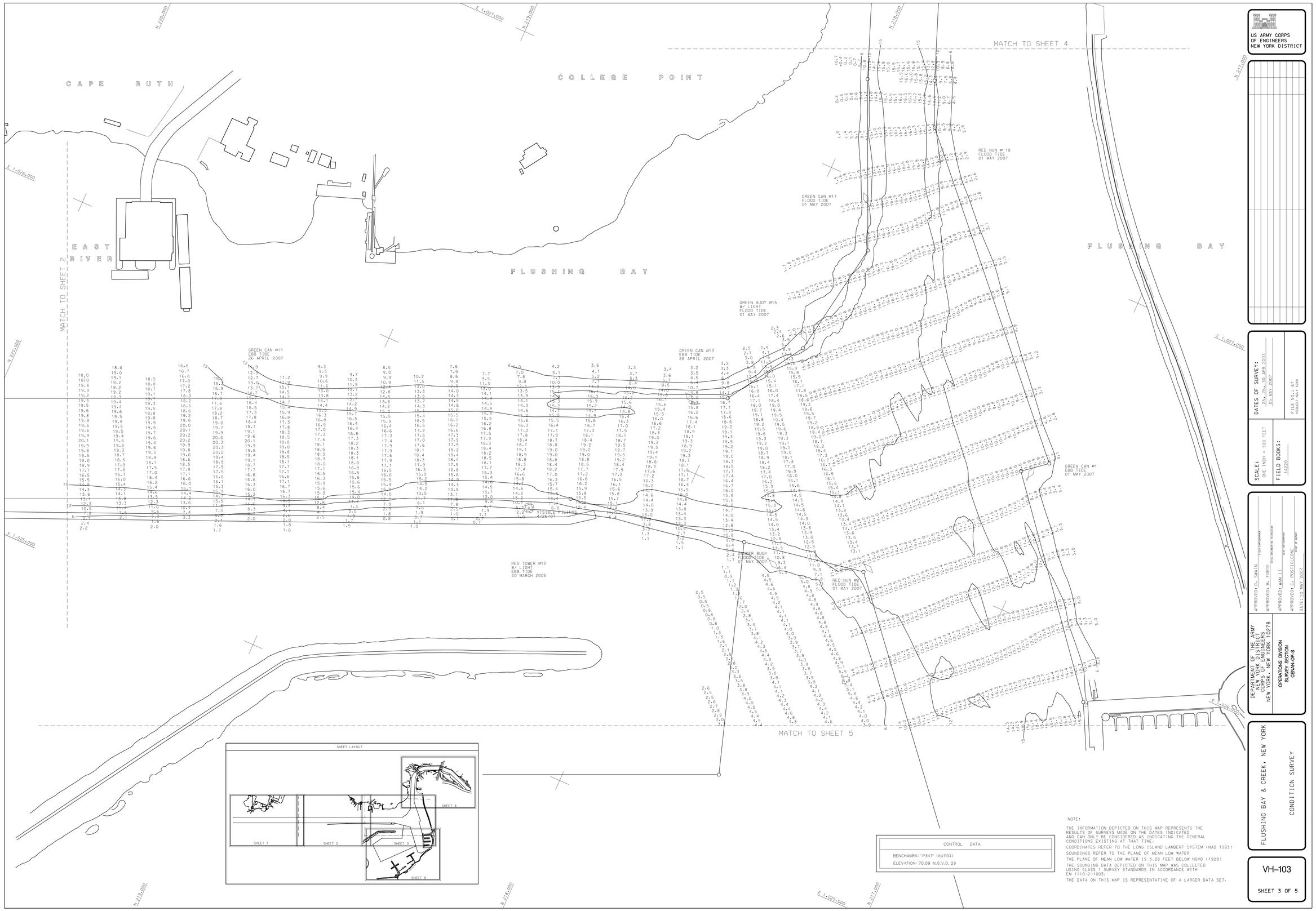

CONTROL DATA
BENCHMARK: "P341" (KU1104)
ELEVATION: 70.09 N.G.V.D. 29

NOTE:

THE INFORMATION DEPICTED ON THIS MAP REPRESENTS THE RESULTS OF SURVEYS MADE ON THE DATES INDICATED AND CAN ONLY BE CONSIDERED AS INDICATING THE GENERAL CONDITIONS EXISTING AT THAT TIME.

COORDINATES REFER TO THE LONG ISLAND LAMBERT SYSTEM (NAD 1983)

SOUNDINGS REFER TO THE PLANE OF MEAN LOW WATER

THE PLANE OF MEAN LOW WATER IS 3.28 FEET BELOW NGVD (1929)

THE SOUNDING DATA DEPICTED ON THIS MAP WAS COLLECTED USING CLASS 1 SURVEY STANDARDS IN ACCORDANCE WITH EM 1110-2-1003.

THE DATA ON THIS MAP IS REPRESENTATIVE OF A LARGER DATA SET.

US ARMY CORPS OF ENGINEERS
NEW YORK DISTRICT

DATES OF SURVEY:
25, 26, 30 APR 2007
05 MAY 2007

FILE NO.: 67
SHEET NO.: 3030

SCALE: ONE INCH = 100 FEET

FIELD BOOKS:
14220

APPROVED: D. SWAIN — FIELD SUPERVISOR
APPROVED: M. FORTE — CIVIL ENGINEERING TECHNICIAN
APPROVED: WAM II — LEAD SUPERVISOR
APPROVED: C. POSTIGLIONE — CHIEF OF SURVEY
DATE: 10 MAY 2007

DEPARTMENT OF THE ARMY
NEW YORK DISTRICT
CORPS OF ENGINEERS
NEW YORK, NEW YORK 10278

OPERATIONS DIVISION
SURVEY SECTION
CENAN-OP-S

FLUSHING BAY & CREEK, NEW YORK

CONDITION SURVEY

VH-103

SHEET 3 OF 5

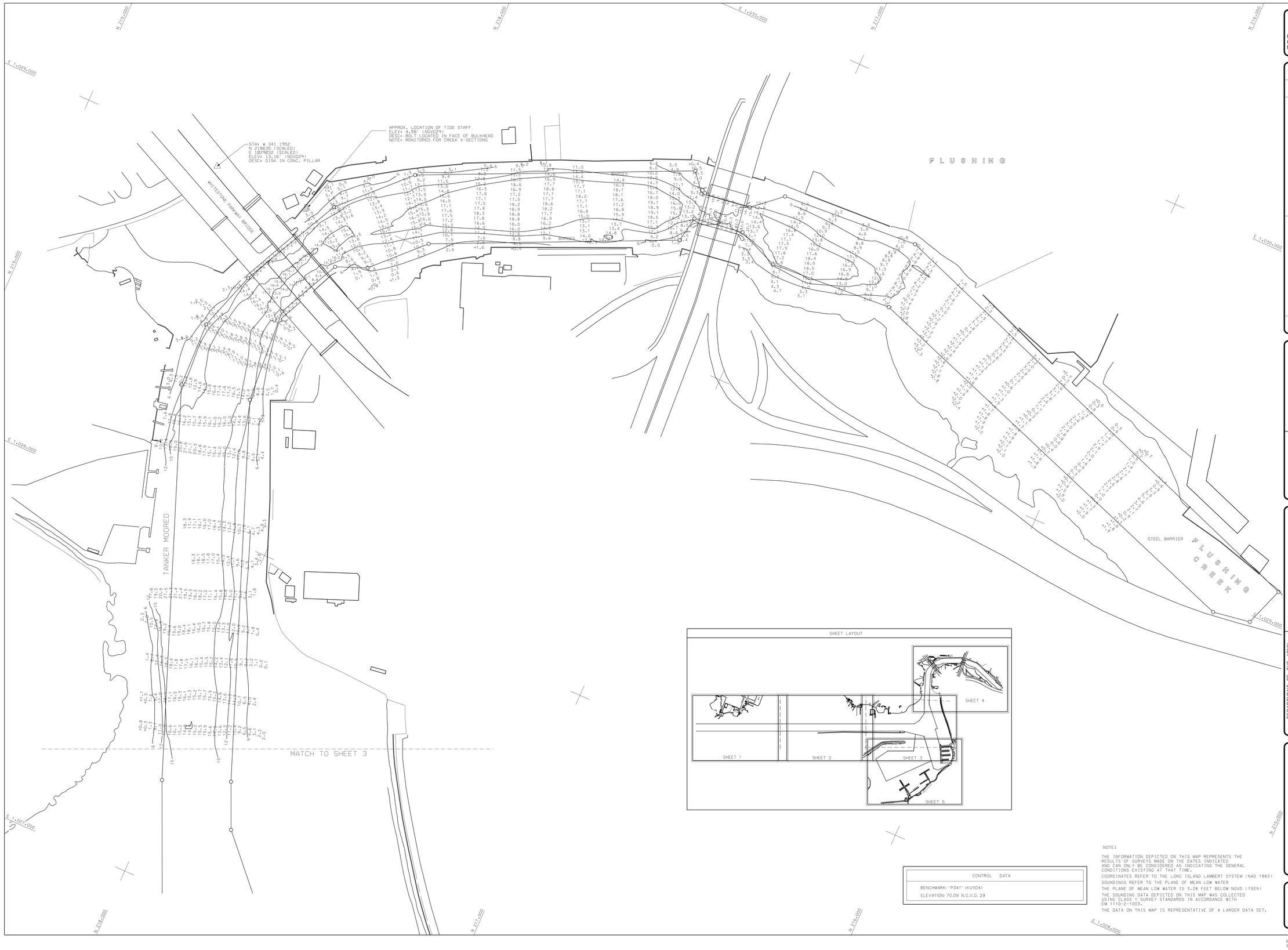

CONTROL DATA

BENCHMARK: "P341" (KU1104)

ELEVATION: 70.09 N.G.V.D. 29

NOTE:

THE INFORMATION DEPICTED ON THIS MAP REPRESENTS THE RESULTS OF SURVEYS MADE ON THE DATES INDICATED AND CAN ONLY BE CONSIDERED AS INDICATING THE GENERAL CONDITIONS EXISTING AT THAT TIME.

COORDINATES REFER TO THE LONG ISLAND LAMBERT SYSTEM (NAD 1983)

SOUNDINGS REFER TO THE PLANE OF MEAN LOW WATER

THE PLANE OF MEAN LOW WATER IS 3.28 FEET BELOW NGVD (1929)

THE SOUNDING DATA DEPICTED ON THIS MAP WAS COLLECTED USING CLASS 1 SURVEY STANDARDS IN ACCORDANCE WITH EM 1110-2-1003.

THE DATA ON THIS MAP IS REPRESENTATIVE OF A LARGER DATA SET.

US ARMY CORPS OF ENGINEERS
NEW YORK DISTRICT

DATES OF SURVEY:
25, 26, 30 APR 2007
05 MAY 2007

FILE NO.: 67
MODEL NO.: 3030

SCALE:
ONE INCH = 100 FEET

FIELD BOOKS:
14220

APPROVED: D. SMAIN — FIELD CARTOGRAPHER
APPROVED: M. FORTE — FIELD ENGINEERING TECHNICIAN
APPROVED: WAM II — LEAD CARTOGRAPHER
APPROVED: C. POSTIGLIONE — CHIEF, SURVEY & MAPPING
DATE: 10 MAY 2007

DEPARTMENT OF THE ARMY
NEW YORK DISTRICT
CORPS OF ENGINEERS
NEW YORK, NEW YORK 10278

OPERATIONS DIVISION
SURVEY SECTION
CENAN-OP-S

FLUSHING BAY & CREEK, NEW YORK

CONDITION SURVEY

VH-104

SHEET 4 OF 5

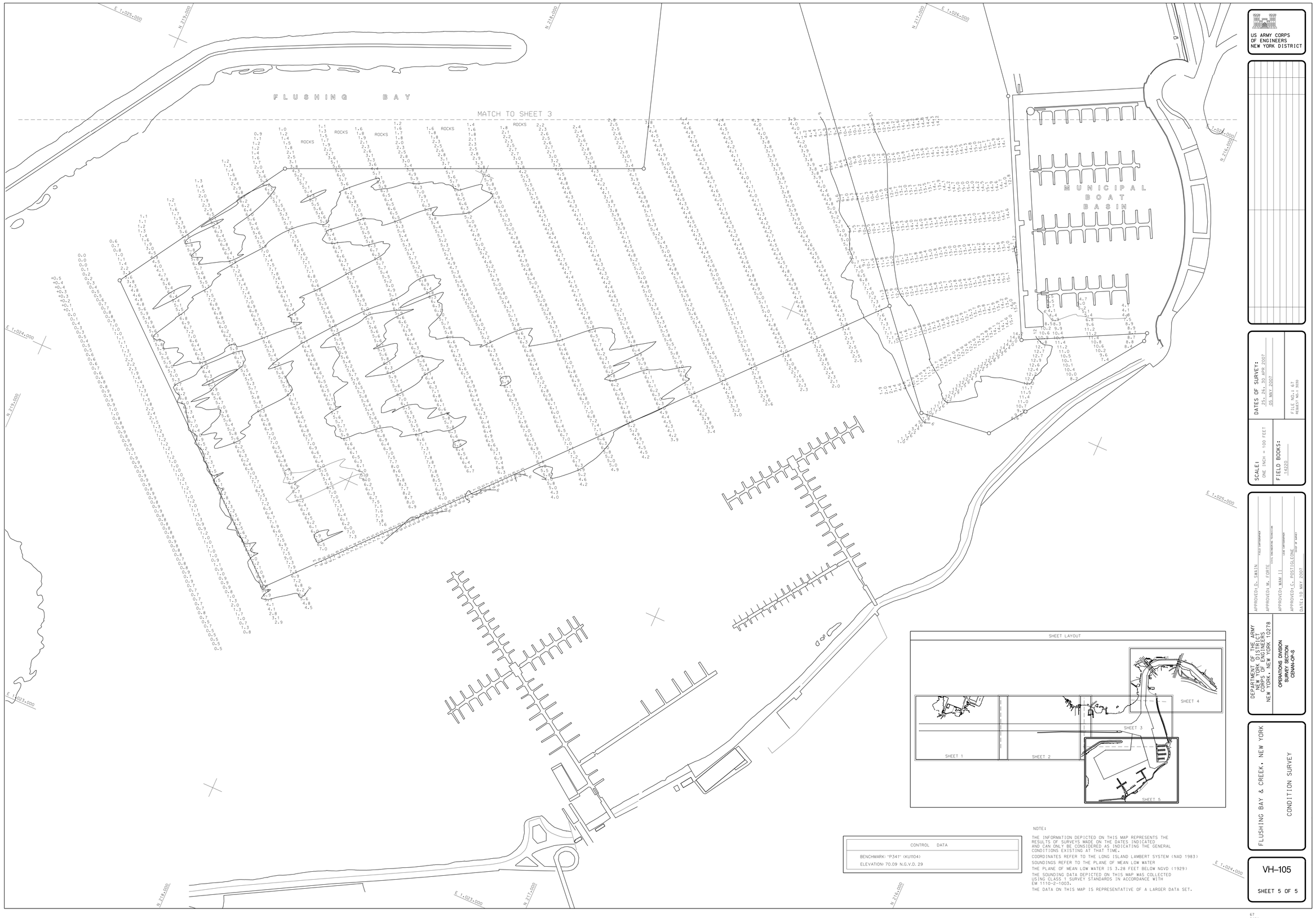

CONTROL DATA
BENCHMARK: "P341" (KU1104)
ELEVATION: 70.09 N.G.V.D. 29

NOTE:

THE INFORMATION DEPICTED ON THIS MAP REPRESENTS THE RESULTS OF SURVEYS MADE ON THE DATES INDICATED AND CAN ONLY BE CONSIDERED AS INDICATING THE GENERAL CONDITIONS EXISTING AT THAT TIME.

COORDINATES REFER TO THE LONG ISLAND LAMBERT SYSTEM (NAD 1983)

SOUNDINGS REFER TO THE PLANE OF MEAN LOW WATER

THE PLANE OF MEAN LOW WATER IS 3.28 FEET BELOW NGVD (1929)

THE SOUNDING DATA DEPICTED ON THIS MAP WAS COLLECTED USING CLASS 1 SURVEY STANDARDS IN ACCORDANCE WITH EM 1110-2-1003.

THE DATA ON THIS MAP IS REPRESENTATIVE OF A LARGER DATA SET.

US ARMY CORPS OF ENGINEERS
NEW YORK DISTRICT

DATES OF SURVEY:
25, 26, 30 APR 2007
05 MAY 2007

FILE NO.: 67
RUDDI NO.: 1020

SCALE:
ONE INCH = 100 FEET

FIELD BOOKS:
14220

APPROVED: D. SWAIN — FIELD SUPERVISOR
APPROVED: M. FORTE — CIVIL ENGINEERING TECHNICIAN
APPROVED: WAM II — LCM SUPERVISOR
APPROVED: C. POSTIGLIONE — CHIEF OF SURVEY
DATE: 10 MAY 2007

DEPARTMENT OF THE ARMY
NEW YORK DISTRICT
CORPS OF ENGINEERS
NEW YORK, NEW YORK 10278

OPERATIONS DIVISION
SURVEY SECTION
CENAN-OP-S

FLUSHING BAY & CREEK, NEW YORK

CONDITION SURVEY

VH-105

SHEET 5 OF 5

67
3030