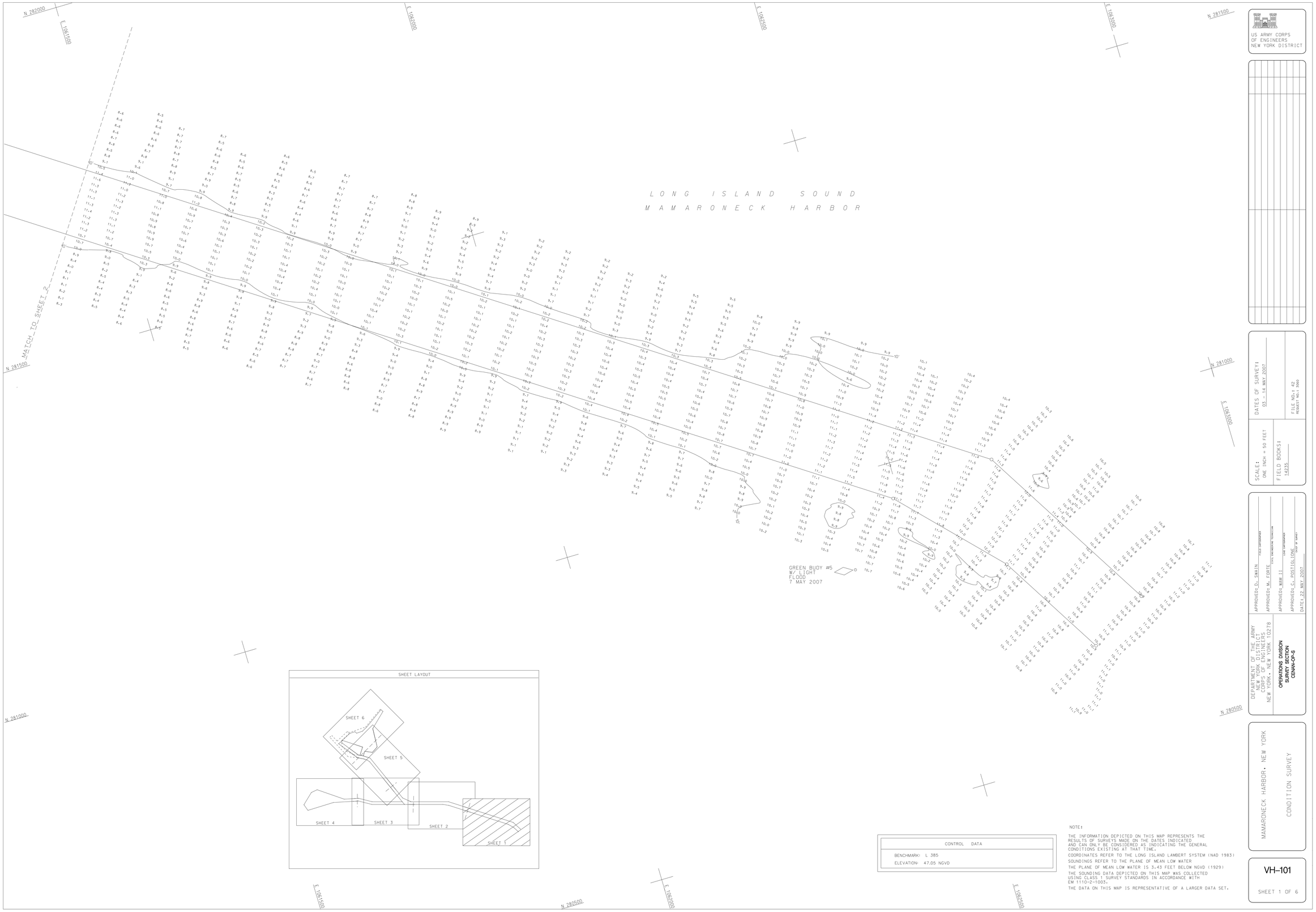

CONTROL DATA
BENCHMARK: L 385
ELEVATION: 47.05 NGVD

NOTE:

THE INFORMATION DEPICTED ON THIS MAP REPRESENTS THE RESULTS OF SURVEYS MADE ON THE DATES INDICATED AND CAN ONLY BE CONSIDERED AS INDICATING THE GENERAL CONDITIONS EXISTING AT THAT TIME.

COORDINATES REFER TO THE LONG ISLAND LAMBERT SYSTEM (NAD 1983)

SOUNDINGS REFER TO THE PLANE OF MEAN LOW WATER

THE PLANE OF MEAN LOW WATER IS 3.43 FEET BELOW NGVD (1929)

THE SOUNDING DATA DEPICTED ON THIS MAP WAS COLLECTED USING CLASS 1 SURVEY STANDARDS IN ACCORDANCE WITH EM 1110-2-1003.

THE DATA ON THIS MAP IS REPRESENTATIVE OF A LARGER DATA SET.

US ARMY CORPS OF ENGINEERS
NEW YORK DISTRICT

DATES OF SURVEY:
03 - 14 MAY 2007

FILE NO.: 42
REQUEST NO.: 3060

SCALE:
ONE INCH = 50 FEET

FIELD BOOKS:
14235

APPROVED: D. SWAIN FIELD CARTOGRAPHER
APPROVED: M. FORTE FIELD ENGINEERING TECHNICIAN
APPROVED: MAM II LEAD CARTOGRAPHER
APPROVED: C. POSTIGLIONE CHIEF OF SURVEY
DATE: 22 MAY 2007

DEPARTMENT OF THE ARMY
NEW YORK DISTRICT
CORPS OF ENGINEERS
NEW YORK, NEW YORK 10278

OPERATIONS DIVISION
SURVEY SECTION
CENAN-OP-S

MAMARONECK HARBOR, NEW YORK

CONDITION SURVEY

VH-101

SHEET 1 OF 6

CORPS OF ENGINEERS

U. S. ARMY

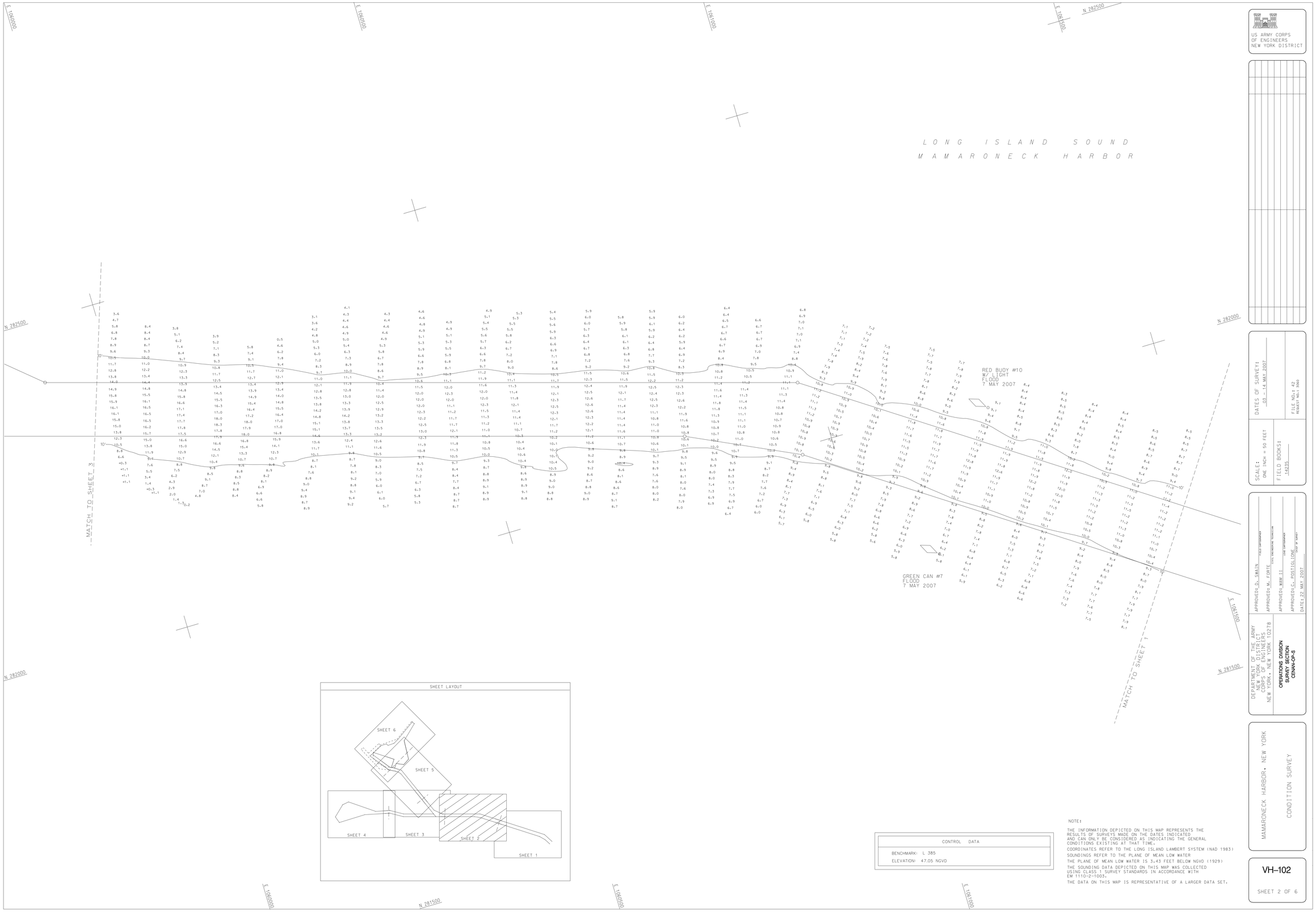

CONTROL DATA
BENCHMARK: L 385
ELEVATION: 47.05 NGVD

NOTE:

THE INFORMATION DEPICTED ON THIS MAP REPRESENTS THE RESULTS OF SURVEYS MADE ON THE DATES INDICATED AND CAN ONLY BE CONSIDERED AS INDICATING THE GENERAL CONDITIONS EXISTING AT THAT TIME.

COORDINATES REFER TO THE LONG ISLAND LAMBERT SYSTEM (NAD 1983)

SOUNDINGS REFER TO THE PLANE OF MEAN LOW WATER

THE PLANE OF MEAN LOW WATER IS 3.43 FEET BELOW NGVD (1929)

THE SOUNDING DATA DEPICTED ON THIS MAP WAS COLLECTED USING CLASS 1 SURVEY STANDARDS IN ACCORDANCE WITH EM 1110-2-1003.

THE DATA ON THIS MAP IS REPRESENTATIVE OF A LARGER DATA SET.

US ARMY CORPS OF ENGINEERS
NEW YORK DISTRICT

DATES OF SURVEY: 05 - 14 MAY 2007

FILE NO.: 42
MISSION NO.: 2060

SCALE: ONE INCH = 50 FEET

FIELD BOOKS: 14235

APPROVED: D. SWAIN — FIELD CARTOGRAPHER
APPROVED: M. FORTE — CIVIL ENGINEERING TECHNICIAN
APPROVED: WAM II — LAB CARTOGRAPHER
APPROVED: C. POSTIGLIONE — CHIEF OF SURVEY
DATE: 22 MAY 2007

DEPARTMENT OF THE ARMY
NEW YORK DISTRICT
CORPS OF ENGINEERS
NEW YORK, NEW YORK 10278

OPERATIONS DIVISION
SURVEY SECTION
CENAN-OP-S

MAMARONECK HARBOR, NEW YORK

CONDITION SURVEY

VH-102

SHEET 2 OF 6

42
3060



SHEET LAYOUT

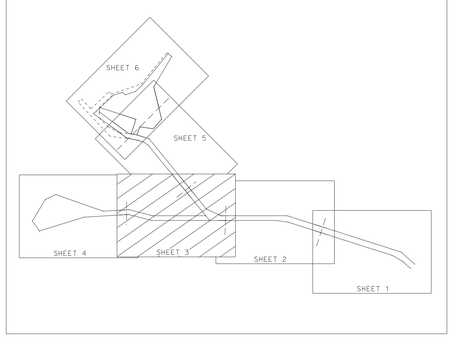

CONTROL DATA
BENCHMARK: L 385
ELEVATION: 47.05 NGVD

NOTE:

THE INFORMATION DEPICTED ON THIS MAP REPRESENTS THE RESULTS OF SURVEYS MADE ON THE DATES INDICATED AND CAN ONLY BE CONSIDERED AS INDICATING THE GENERAL CONDITIONS EXISTING AT THAT TIME.

COORDINATES REFER TO THE LONG ISLAND LAMBERT SYSTEM (NAD 1983)

SOUNDINGS REFER TO THE PLANE OF MEAN LOW WATER

THE PLANE OF MEAN LOW WATER IS 3.43 FEET BELOW NGVD (1929)

THE SOUNDING DATA DEPICTED ON THIS MAP WAS COLLECTED USING CLASS 1 SURVEY STANDARDS IN ACCORDANCE WITH EM 1110-2-1003.

THE DATA ON THIS MAP IS REPRESENTATIVE OF A LARGER DATA SET.

US ARMY CORPS OF ENGINEERS
NEW YORK DISTRICT

DATES OF SURVEY:
03 - 14 MAY 2007

FILE NO.: 42
REQUEST NO.: 3060

SCALE:
ONE INCH = 50 FEET

FIELD BOOKS:
14235

APPROVED: D. SMITH — FIELD CARTOGRAPHER
APPROVED: M. FORTE — CITY: HYDROGRAPHIC SECTION
APPROVED: M. MAM II — CAD CARTOGRAPHER
APPROVED: C. POSTIGLIONE — CHIEF OF SURVEY
DATE: 22 MAY 2007

DEPARTMENT OF THE ARMY
NEW YORK DISTRICT
CORPS OF ENGINEERS
NEW YORK, NEW YORK 10278

OPERATIONS DIVISION
SURVEY SECTION
CENAN-OP-S

MAMARONECK HARBOR, NEW YORK

CONDITION SURVEY

VH-103

SHEET 3 OF 6

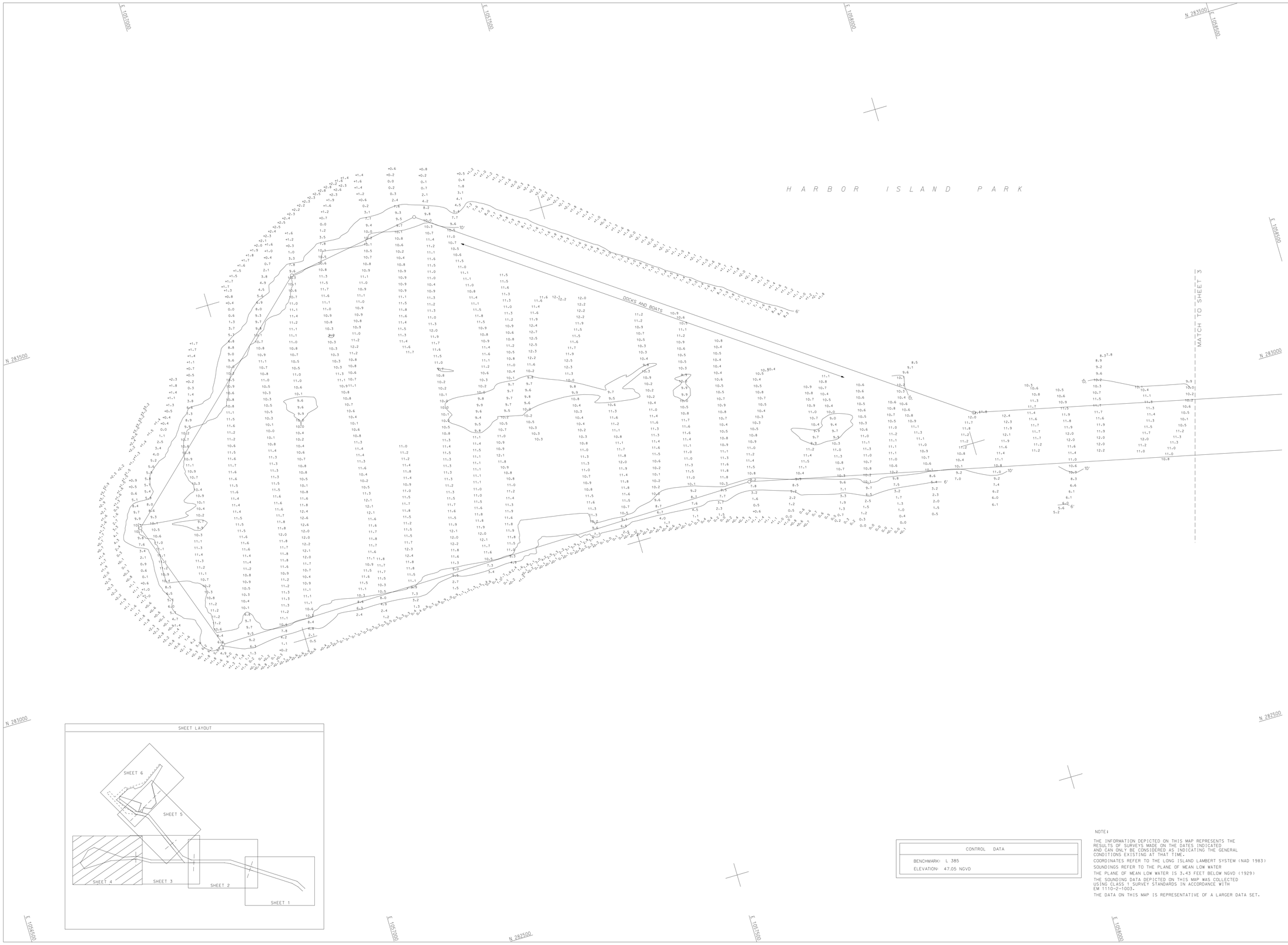

CONTROL DATA
BENCHMARK: L 385
ELEVATION: 47.05 NGVD

NOTE:

THE INFORMATION DEPICTED ON THIS MAP REPRESENTS THE RESULTS OF SURVEYS MADE ON THE DATES INDICATED AND CAN ONLY BE CONSIDERED AS INDICATING THE GENERAL CONDITIONS EXISTING AT THAT TIME.

COORDINATES REFER TO THE LONG ISLAND LAMBERT SYSTEM (NAD 1983)

SOUNDINGS REFER TO THE PLANE OF MEAN LOW WATER

THE PLANE OF MEAN LOW WATER IS 3.43 FEET BELOW NGVD (1929)

THE SOUNDING DATA DEPICTED ON THIS MAP WAS COLLECTED USING CLASS 1 SURVEY STANDARDS IN ACCORDANCE WITH EM 1110-2-1003.

THE DATA ON THIS MAP IS REPRESENTATIVE OF A LARGER DATA SET.

US ARMY CORPS OF ENGINEERS NEW YORK DISTRICT

DATES OF SURVEY: 03 - 14 MAY 2007

FILE NO.: 42 MARSH NO.: 3060

SCALE: ONE INCH = 50 FEET

FIELD BOOKS: 14235

APPROVED: D. SWAIN, FIELD CARTOGRAPHER

APPROVED: M. FORTE, CIVIL ENGINEERING TECHNICIAN

APPROVED: BAM II, LEAD CARTOGRAPHER

APPROVED: C. POSTIGLIONE, CHIEF OF SURVEY

DATE: 22 MAY 2007

DEPARTMENT OF THE ARMY NEW YORK DISTRICT CORPS OF ENGINEERS NEW YORK, NEW YORK 10278

OPERATIONS DIVISION
SURVEY SECTION
CENAN-OP-S

MAMARONECK HARBOR, NEW YORK

CONDITION SURVEY

VH-104

SHEET 4 OF 6

CONTROL DATA
BENCHMARK: L 385
ELEVATION: 47.05 NGVD

NOTE:

THE INFORMATION DEPICTED ON THIS MAP REPRESENTS THE RESULTS OF SURVEYS MADE ON THE DATES INDICATED AND CAN ONLY BE CONSIDERED AS INDICATING THE GENERAL CONDITIONS EXISTING AT THAT TIME.

COORDINATES REFER TO THE LONG ISLAND LAMBERT SYSTEM (NAD 1983)

SOUNDINGS REFER TO THE PLANE OF MEAN LOW WATER

THE PLANE OF MEAN LOW WATER IS 3.43 FEET BELOW NGVD (1929)

THE SOUNDING DATA DEPICTED ON THIS MAP WAS COLLECTED USING CLASS 1 SURVEY STANDARDS IN ACCORDANCE WITH EM 1110-2-1003.

THE DATA ON THIS MAP IS REPRESENTATIVE OF A LARGER DATA SET.

US ARMY CORPS
OF ENGINEERS
NEW YORK DISTRICT

DATES OF SURVEY:
03 - 14 MAY 2007

FILE NO: 1-42
MAGNETOMETER

SCALE:
ONE INCH = 50 FEET

FIELD BOOKS:
14235

APPROVED: D. SMAIN FIELD CARTOGRAPHER
APPROVED: M. TORTE CIVIL ENGINEERING TECHNICIAN
APPROVED: WAM II LINE CARTOGRAPHER
APPROVED: C. POSTIGLIONE CHIEF OF SURVEY
DATE: 22 MAY 2007

DEPARTMENT OF THE ARMY
NEW YORK DISTRICT
CORPS OF ENGINEERS
NEW YORK, NEW YORK 10278

OPERATIONS DIVISION
SURVEY SECTION
CENAN-OP-S

MAMARONECK HARBOR, NEW YORK

CONDITION SURVEY

VH-105

SHEET 5 OF 6

CONTROL DATA
BENCHMARK: L 385
ELEVATION: 47.05 NGVD

NOTE:

THE INFORMATION DEPICTED ON THIS MAP REPRESENTS THE RESULTS OF SURVEYS MADE ON THE DATES INDICATED AND CAN ONLY BE CONSIDERED AS INDICATING THE GENERAL CONDITIONS EXISTING AT THAT TIME.

COORDINATES REFER TO THE LONG ISLAND LAMBERT SYSTEM (NAD 1983)

SOUNDINGS REFER TO THE PLANE OF MEAN LOW WATER

THE PLANE OF MEAN LOW WATER IS 3.43 FEET BELOW NGVD (1929)

THE SOUNDING DATA DEPICTED ON THIS MAP WAS COLLECTED USING CLASS 1 SURVEY STANDARDS IN ACCORDANCE WITH EM 110-2-1003.

THE DATA ON THIS MAP IS REPRESENTATIVE OF A LARGER DATA SET.

US ARMY CORPS OF ENGINEERS
NEW YORK DISTRICT

DATES OF SURVEY:
03 - 14 MAY 2007

FILE NO.: 42
REQUEST NO.: 3060

SCALE:
ONE INCH = 50 FEET

FIELD BOOKS:
14235

APPROVED: D. SWAIN
FIELD CARTOGRAPHER

APPROVED: M. FORTE
CIVIL ENGINEERING TECHNICIAN

APPROVED: BAM II
LEAD CARTOGRAPHER

APPROVED: S. POSTIGLIONE
CHIEF OF SURVEY

DATE: 22 MAY 2007

DEPARTMENT OF THE ARMY
NEW YORK DISTRICT
CORPS OF ENGINEERS
NEW YORK, NEW YORK 10278

OPERATIONS DIVISION
SURVEY SECTION
CENAN-OP-S

MAMARONECK HARBOR, NEW YORK

CONDITION SURVEY

VH–106

SHEET 6 OF 6

42
3060