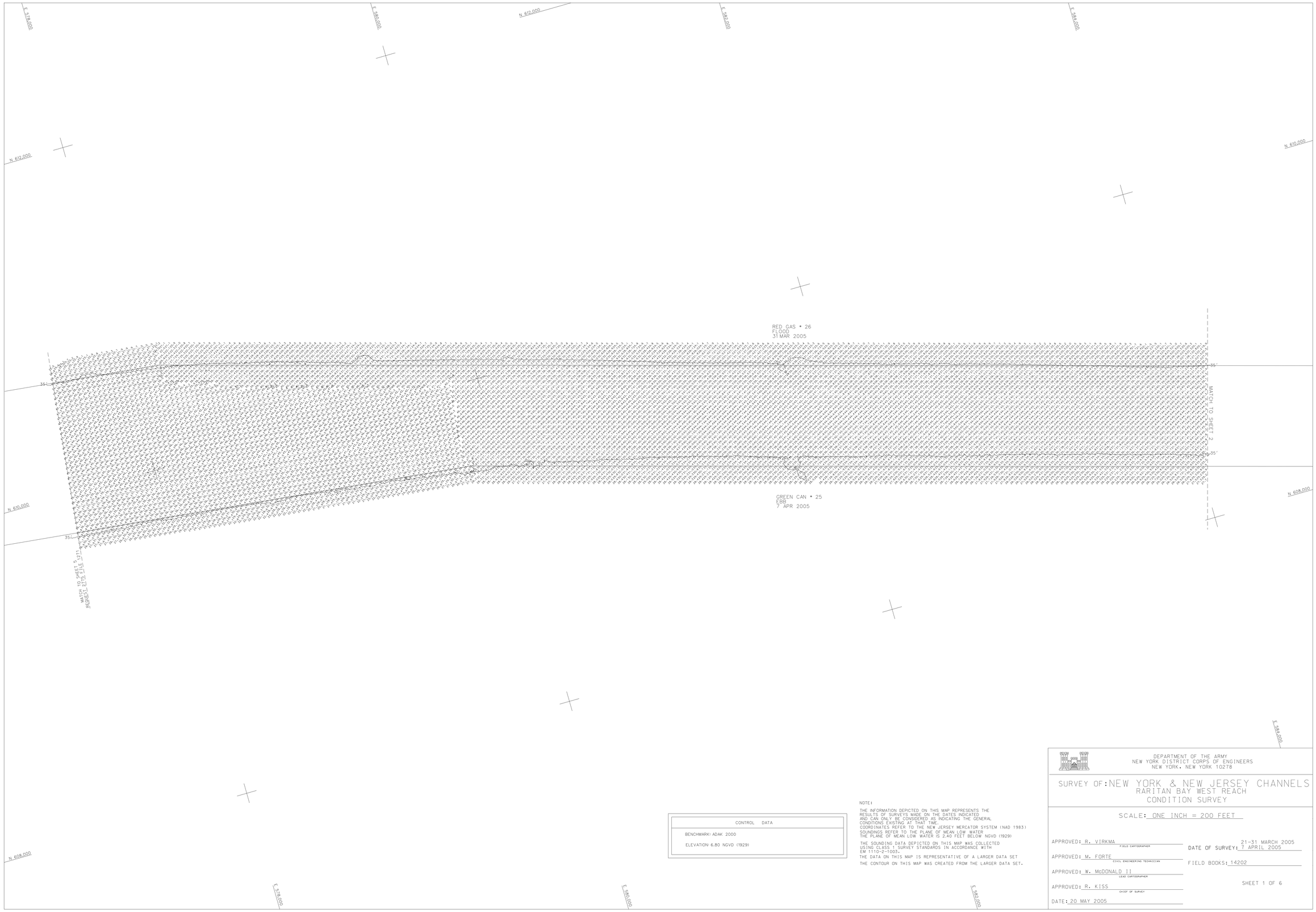

CONTROL DATA
BENCHMARK: ADAK 2000
ELEVATION: 6.80 NGVD (1929)

NOTE:

THE INFORMATION DEPICTED ON THIS MAP REPRESENTS THE RESULTS OF SURVEYS MADE ON THE DATES INDICATED AND CAN ONLY BE CONSIDERED AS INDICATING THE GENERAL CONDITIONS EXISTING AT THAT TIME.
COORDINATES REFER TO THE NEW JERSEY MERCATOR SYSTEM (NAD 1983)
SOUNDINGS REFER TO THE PLANE OF MEAN LOW WATER
THE PLANE OF MEAN LOW WATER IS 2.40 FEET BELOW NGVD (1929)

THE SOUNDING DATA DEPICTED ON THIS MAP WAS COLLECTED USING CLASS 1 SURVEY STANDARDS IN ACCORDANCE WITH EM 1110-2-1003.
THE DATA ON THIS MAP IS REPRESENTATIVE OF A LARGER DATA SET
THE CONTOUR ON THIS MAP WAS CREATED FROM THE LARGER DATA SET.

DEPARTMENT OF THE ARMY
NEW YORK DISTRICT CORPS OF ENGINEERS
NEW YORK, NEW YORK 10278

SURVEY OF: NEW YORK & NEW JERSEY CHANNELS
RARITAN BAY WEST REACH
CONDITION SURVEY

SCALE: ONE INCH = 200 FEET

APPROVED: R. VIRKMA
FIELD CARTOGRAPHER

APPROVED: M. FORTE
CIVIL ENGINEERING TECHNICIAN

APPROVED: W. McDONALD II
LEAD CARTOGRAPHER

APPROVED: R. KISS
CHIEF OF SURVEY

DATE: 20 MAY 2005

DATE OF SURVEY: 21-31 MARCH 2005
7 APRIL 2005

FIELD BOOKS: 14202

SHEET 1 OF 6

REQUEST NO.: 2773

FILE NO.: 1270

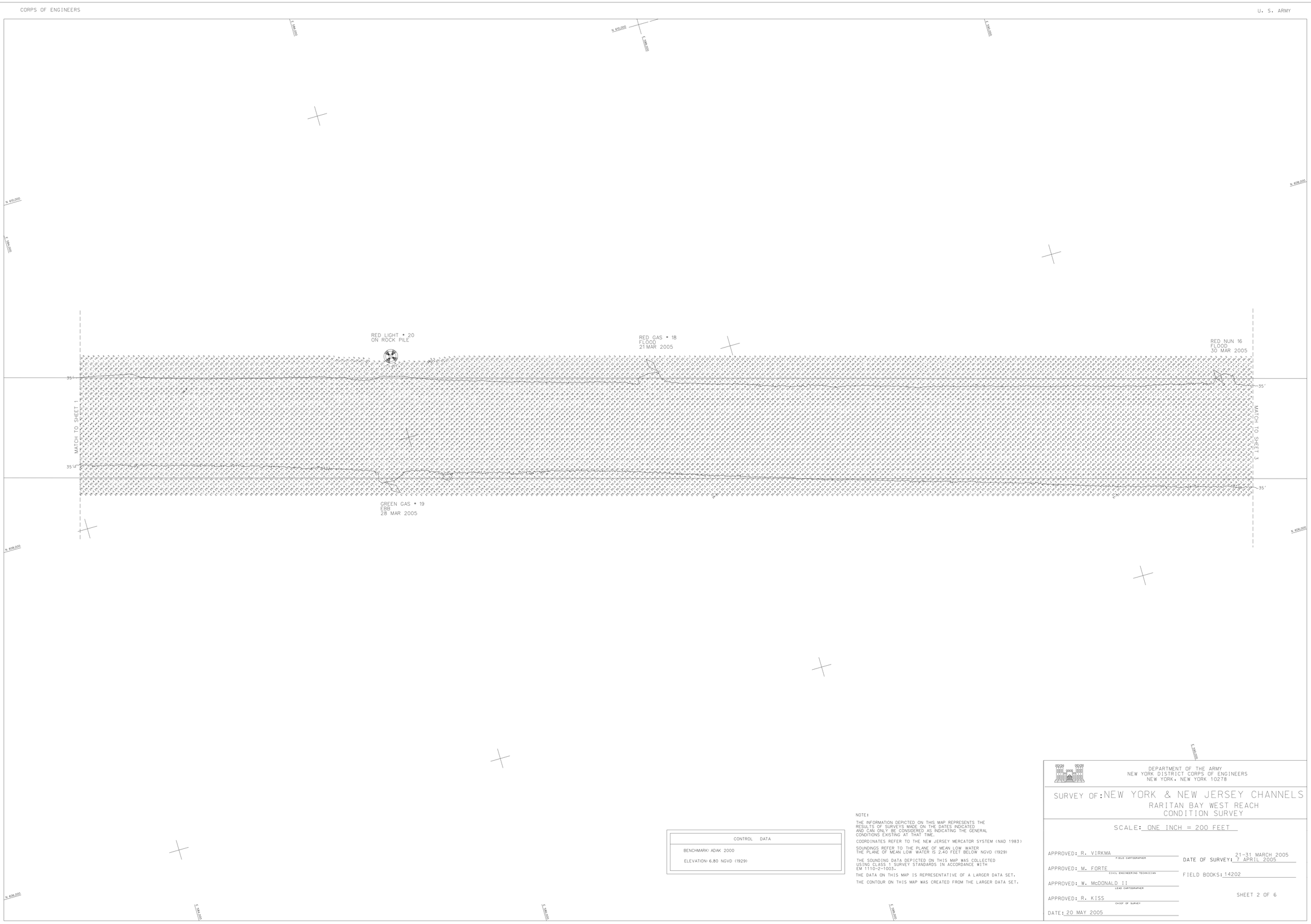

CONTROL DATA
BENCHMARK: ADAK 2000
ELEVATION: 6.80 NGVD (1929)

NOTE:

THE INFORMATION DEPICTED ON THIS MAP REPRESENTS THE RESULTS OF SURVEYS MADE ON THE DATES INDICATED AND CAN ONLY BE CONSIDERED AS INDICATING THE GENERAL CONDITIONS EXISTING AT THAT TIME.

COORDINATES REFER TO THE NEW JERSEY MERCATOR SYSTEM (NAD 1983)

SOUNDINGS REFER TO THE PLANE OF MEAN LOW WATER
THE PLANE OF MEAN LOW WATER IS 2.40 FEET BELOW NGVD (1929)

THE SOUNDING DATA DEPICTED ON THIS MAP WAS COLLECTED USING CLASS 1 SURVEY STANDARDS IN ACCORDANCE WITH EM 1110-2-1003.

THE DATA ON THIS MAP IS REPRESENTATIVE OF A LARGER DATA SET.

THE CONTOUR ON THIS MAP WAS CREATED FROM THE LARGER DATA SET.

DEPARTMENT OF THE ARMY
NEW YORK DISTRICT CORPS OF ENGINEERS
NEW YORK, NEW YORK 10278

SURVEY OF: NEW YORK & NEW JERSEY CHANNELS
RARITAN BAY WEST REACH
CONDITION SURVEY

SCALE: ONE INCH = 200 FEET

APPROVED: R. VIRKMA
FIELD CARTOGRAPHER

APPROVED: M. FORTE
CIVIL ENGINEERING TECHNICIAN

APPROVED: W. McDONALD II
LEAD CARTOGRAPHER

APPROVED: R. KISS
CHIEF OF SURVEY

DATE: 20 MAY 2005

DATE OF SURVEY: 21-31 MARCH 2005
7 APRIL 2005

FIELD BOOKS: 14202

SHEET 2 OF 6

REQUEST NO.: 2773

FILE NO.: 1270



CONTROL DATA
BENCHMARK: ADAK 2000
ELEVATION: 6.80 NGVD (1929)

NOTE:
THE INFORMATION DEPICTED ON THIS MAP REPRESENTS THE RESULTS OF SURVEYS MADE ON THE DATES INDICATED AND CAN ONLY BE CONSIDERED AS INDICATING THE GENERAL CONDITIONS EXISTING AT THAT TIME.

COORDINATES REFER TO THE NEW JERSEY MERCATOR SYSTEM (NAD 1983)
SOUNDINGS REFER TO THE PLANE OF MEAN LOW WATER
THE PLANE OF MEAN LOW WATER IS 2.40 FEET BELOW NGVD (1929)
THE SOUNDING DATA DEPICTED ON THIS MAP WAS COLLECTED USING CLASS 1 SURVEY STANDARDS IN ACCORDANCE WITH EM 1110-2-1003.
THE DATA ON THIS MAP IS REPRESENTATIVE OF A LARGER DATA SET
THE CONTOUR ON THIS MAP WAS CREATED FROM THE LARGER DATA SET.

DEPARTMENT OF THE ARMY
NEW YORK DISTRICT CORPS OF ENGINEERS
NEW YORK, NEW YORK 10278

SURVEY OF: NEW YORK & NEW JERSEY CHANNELS
RARITAN BAY WEST REACH
CONDITION SURVEY

SCALE: ONE INCH = 200 FEET

APPROVED: R. VIRKMA
FIELD CARTOGRAPHER

APPROVED: M. FORTE
CIVIL ENGINEERING TECHNICIAN

APPROVED: W. McDONALD II
LEAD CARTOGRAPHER

APPROVED: R. KISS
CHIEF OF SURVEY

DATE: 20 MAY 2005

DATE OF SURVEY: 21-31 MARCH 2005
7 APRIL 2005

FIELD BOOKS: 14202

SHEET 3 OF 6

REQUEST NO.: 2773

FILE NO.: 1270

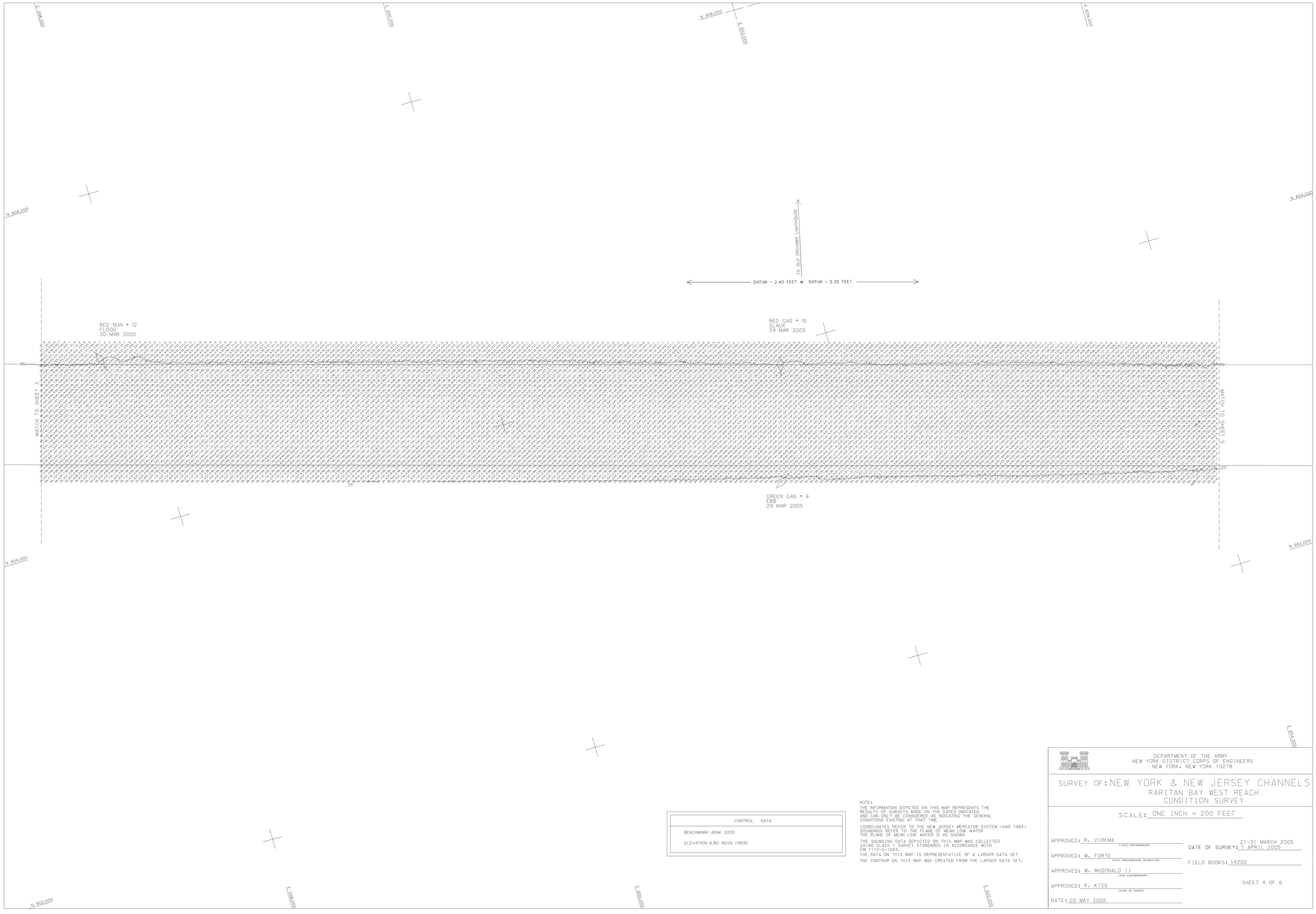

CONTROL DATA
BENCHMARK: ADAK 2000
ELEVATION: 6.80 NGVD (1929)

NOTE:
THE INFORMATION DEPICTED ON THIS MAP REPRESENTS THE RESULTS OF SURVEYS MADE ON THE DATES INDICATED AND CAN ONLY BE CONSIDERED AS INDICATING THE GENERAL CONDITIONS EXISTING AT THAT TIME.

COORDINATES REFER TO THE NEW JERSEY MERCATOR SYSTEM (NAD 1983)
SOUNDINGS REFER TO THE PLANE OF MEAN LOW WATER
THE PLANE OF MEAN LOW WATER IS AS SHOWN

THE SOUNDING DATA DEPICTED ON THIS MAP WAS COLLECTED USING CLASS 1 SURVEY STANDARDS IN ACCORDANCE WITH EM 1110-2-1003.
THE DATA ON THIS MAP IS REPRESENTATIVE OF A LARGER DATA SET
THE CONTOUR ON THIS MAP WAS CREATED FROM THE LARGER DATA SET.

DEPARTMENT OF THE ARMY
NEW YORK DISTRICT CORPS OF ENGINEERS
NEW YORK, NEW YORK 10278

SURVEY OF: NEW YORK & NEW JERSEY CHANNELS
RARITAN BAY WEST REACH
CONDITION SURVEY

SCALE: ONE INCH = 200 FEET

APPROVED: R. VIRKMA
FIELD CARTOGRAPHER

APPROVED: M. FORTE
CIVIL ENGINEERING TECHNICIAN

APPROVED: W. McDONALD II
LEAD CARTOGRAPHER

APPROVED: R. KISS
CHIEF OF SURVEY

DATE: 20 MAY 2005

DATE OF SURVEY: 21-31 MARCH 2005
7 APRIL 2005

FIELD BOOKS: 14202

SHEET 4 OF 6

REQUEST NO. 2773

FILE NO.: 1270



CONTROL DATA
BENCHMARK: ADAK 2000
ELEVATION: 6.80 NGVD (1929)

NOTE:

THE INFORMATION DEPICTED ON THIS MAP REPRESENTS THE RESULTS OF SURVEYS MADE ON THE DATES INDICATED AND CAN ONLY BE CONSIDERED AS INDICATING THE GENERAL CONDITIONS EXISTING AT THAT TIME.

COORDINATES REFER TO THE NEW JERSEY MERCATOR SYSTEM (NAD 1983)

SOUNDINGS REFER TO THE PLANE OF MEAN LOW WATER

THE PLANE OF MEAN LOW WATER IS 2.30 FEET BELOW NGVD (1929)

THE SOUNDING DATA DEPICTED ON THIS MAP WAS COLLECTED USING CLASS 1 SURVEY STANDARDS IN ACCORDANCE WITH EM 1110-2-1003.

THE DATA ON THIS MAP IS REPRESENTATIVE OF A LARGER DATA SET
THE CONTOUR ON THIS MAP WAS CREATED FROM THE LARGER DATA SET.

DEPARTMENT OF THE ARMY
NEW YORK DISTRICT CORPS OF ENGINEERS
NEW YORK, NEW YORK 10278

SURVEY OF: NEW YORK & NEW JERSEY CHANNELS
RARITAN BAY EAST REACH
CONDITION SURVEY

SCALE: ONE INCH = 200 FEET

APPROVED: R. VIRKMA
FIELD CARTOGRAPHER

APPROVED: M. FORTE
CIVIL ENGINEERING TECHNICIAN

APPROVED: W. McDONALD II
LEAD CARTOGRAPHER

APPROVED: R. KISS
CHIEF OF SURVEY

DATE: 20 MAY 2005

DATE OF SURVEY: 21-31 MARCH 2005
7 APRIL 2005

FIELD BOOKS: 14202

SHEET 5 OF 6

REQUEST NO.: 2773

FILE NO.: 1270

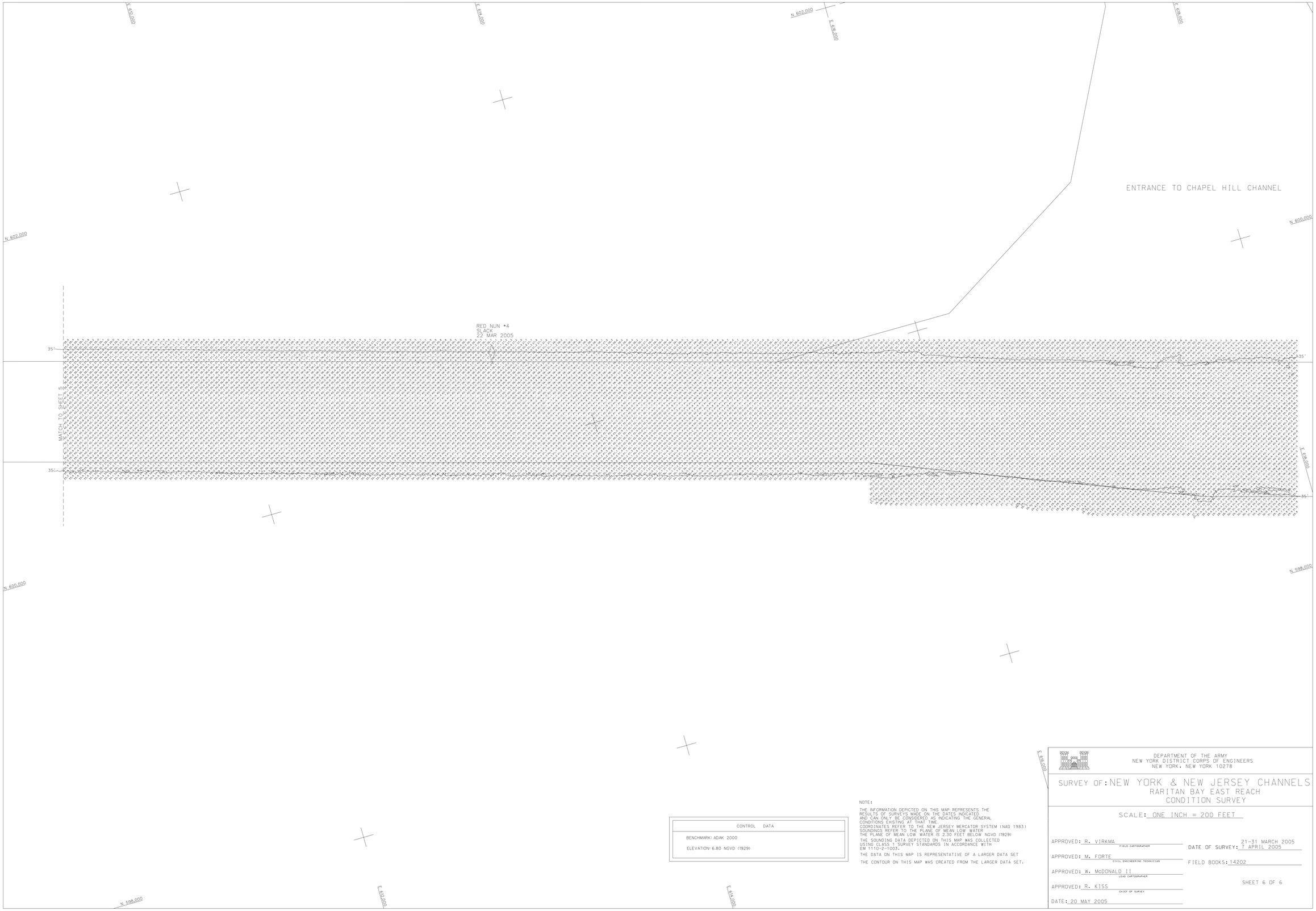

CONTROL DATA
BENCHMARK: ADAK 2000
ELEVATION: 6.80 NGVD (1929)

NOTE:

THE INFORMATION DEPICTED ON THIS MAP REPRESENTS THE RESULTS OF SURVEYS MADE ON THE DATES INDICATED AND CAN ONLY BE CONSIDERED AS INDICATING THE GENERAL CONDITIONS EXISTING AT THAT TIME.
COORDINATES REFER TO THE NEW JERSEY MERCATOR SYSTEM (NAD 1983)
SOUNDINGS REFER TO THE PLANE OF MEAN LOW WATER
THE PLANE OF MEAN LOW WATER IS 2.30 FEET BELOW NGVD (1929)
THE SOUNDING DATA DEPICTED ON THIS MAP WAS COLLECTED USING CLASS 1 SURVEY STANDARDS IN ACCORDANCE WITH EM 1110-2-1003.
THE DATA ON THIS MAP IS REPRESENTATIVE OF A LARGER DATA SET
THE CONTOUR ON THIS MAP WAS CREATED FROM THE LARGER DATA SET.

DEPARTMENT OF THE ARMY
NEW YORK DISTRICT CORPS OF ENGINEERS
NEW YORK, NEW YORK 10278

SURVEY OF: NEW YORK & NEW JERSEY CHANNELS
RARITAN BAY EAST REACH
CONDITION SURVEY

SCALE: ONE INCH = 200 FEET

APPROVED: R. VIRKMA
FIELD CARTOGRAPHER

APPROVED: M. FORTE
CIVIL ENGINEERING TECHNICIAN

APPROVED: W. McDONALD II
LEAD CARTOGRAPHER

APPROVED: R. KISS
CHIEF OF SURVEY

DATE: 20 MAY 2005

DATE OF SURVEY: 21-31 MARCH 2005
7 APRIL 2005

FIELD BOOKS: 14202

SHEET 6 OF 6

REQUEST NO.: 2773

FILE NO.: 1270