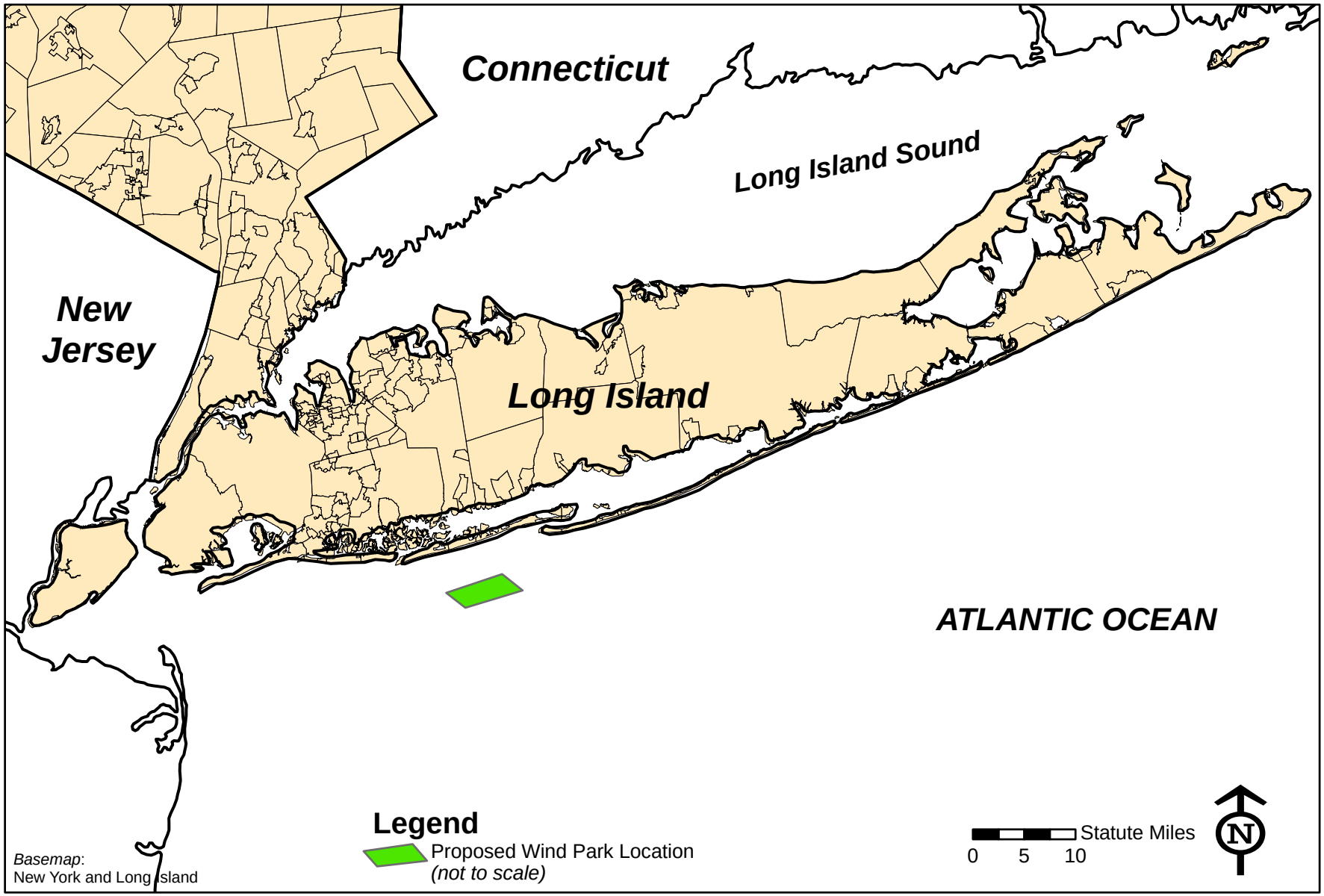

Purpose: Wind Park and Interconnection Cables	**SITE LOCATION MAP**	Location: S. of Jones Beach Island, NY Water Body: Atlantic Ocean
Prepared by: ENSR International Date: 4/13/05	**LONG ISLAND OFFSHORE WIND PARK**	**Sheet 1 of 28**
USACE Application No: 2005-00365	Applicant: Long Island Offshore Wind Park, LLC and Long Island Power Authority	Drawing No. 1

J:\Water\ProjectFiles\P100\10056_FPL\004_LIWind\WindParkLoc_041405_sheet1.mxd

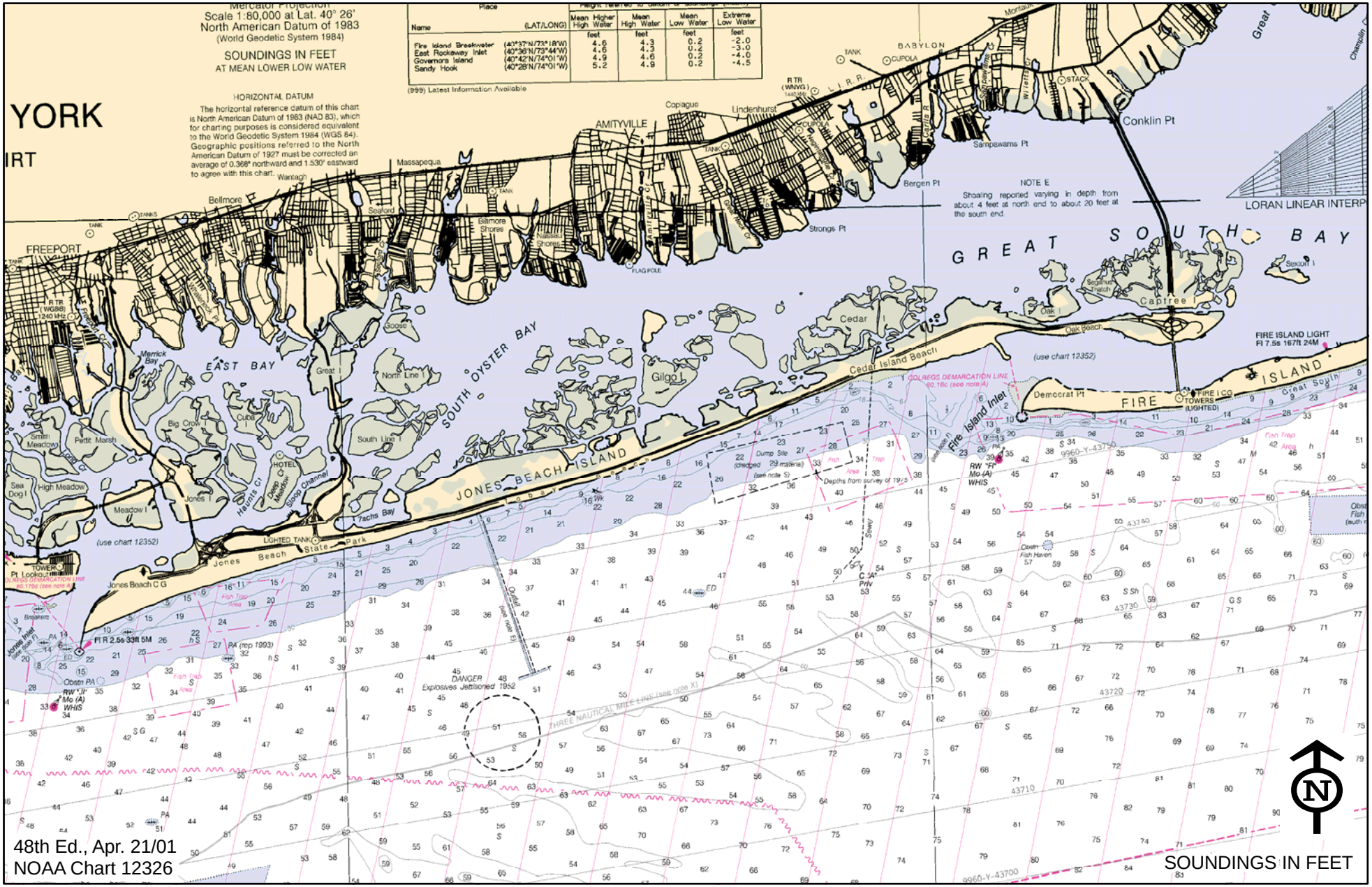

Purpose: Wind Park and Interconnection Cables	**EXISTING OCEAN DEPTHS**	Location: S. of Jones Beach Island, NY Water Body: Atlantic Ocean
Prepared by: ENSR International Date: 4/13/05	**LONG ISLAND OFFSHORE WIND PARK**	**Sheet 2 of 28**
USACE Application No: 2005-00365	Applicant: Long Island Offshore Wind Park, LLC and Long Island Power Authority	Drawing No. 2

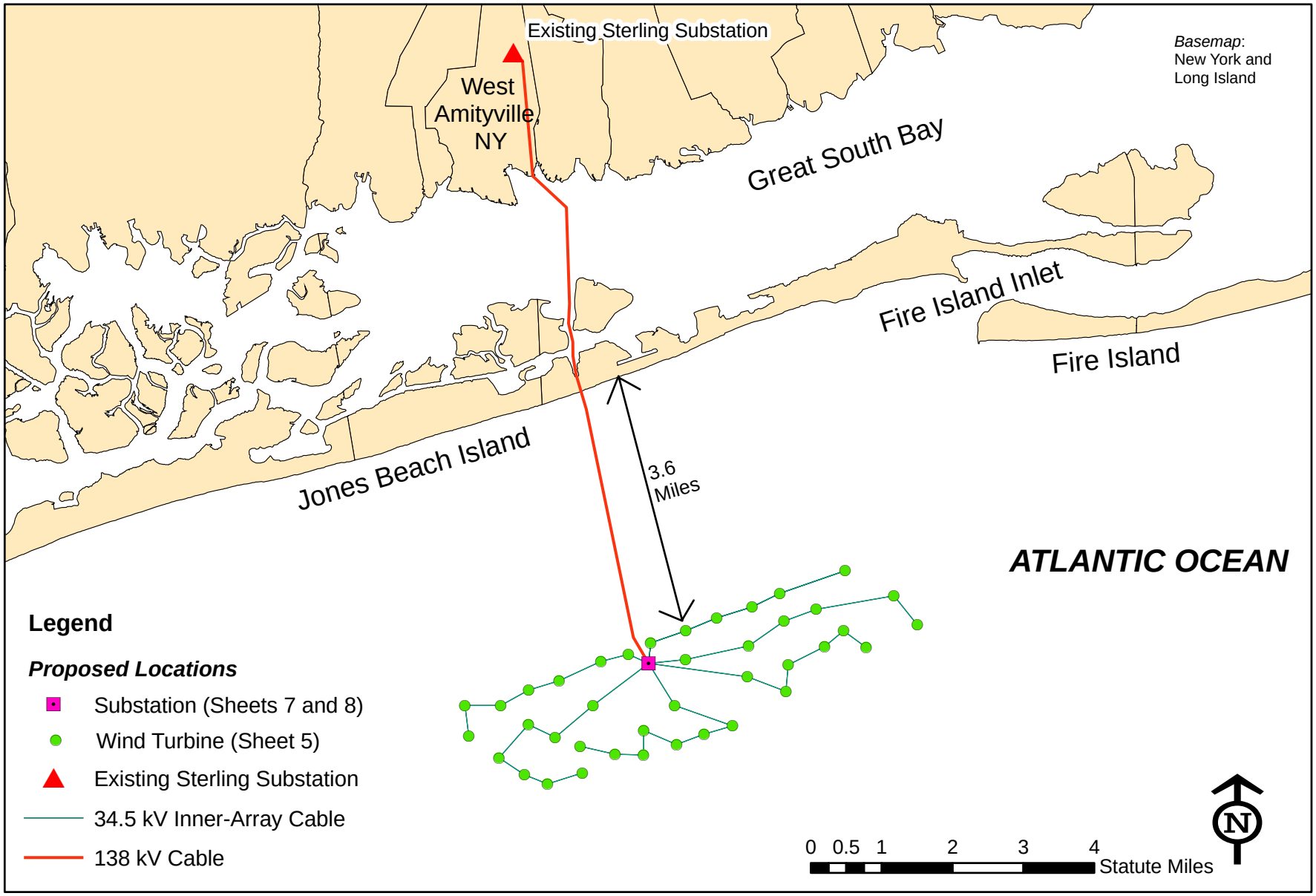

Purpose: Wind Park and Interconnection Cables	**WIND PARK AREA AND CABLE ROUTE**	Location: S. of Jones Beach Island, NY Water Body: Atlantic Ocean
Prepared by: ENSR International Date: 4/13/05	**LONG ISLAND OFFSHORE WIND PARK**	**Sheet 3 of 28**
USACE Application No: 2005-00365	Applicant: Long Island Offshore Windpark, LLC and Long Island Power Authority	Drawing No. 3

J:\Water\ProjectFiles\P100\10056_FPL\004_LIWind\WindParkLoc_041405sheet2.mxd

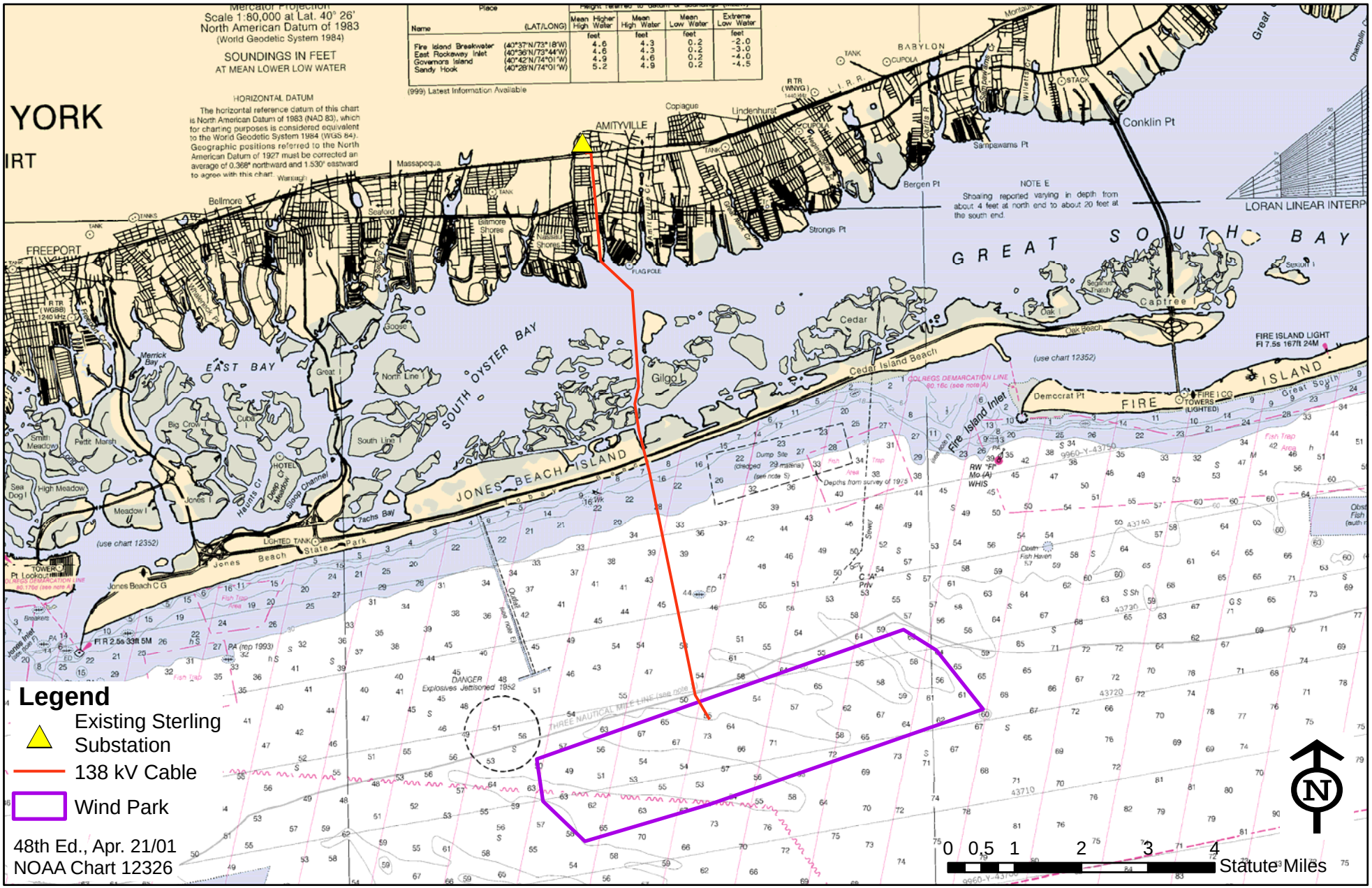

Place Name	(LAT/LONG)	Mean Higher High Water (feet)	Mean High Water (feet)	Mean Low Water (feet)	Extreme Low Water (feet)
Fire Island Breakwater	(40°37'N/73°18'W)	4.6	4.3	0.2	-2.0
East Rockaway Inlet	(40°36'N/73°44'W)	4.6	4.3	0.2	-3.0
Governors Island	(40°42'N/74°01'W)	4.9	4.6	0.2	-4.0
Sandy Hook	(40°28'N/74°01'W)	5.2	4.9	0.2	-4.5

Purpose: Wind Park and Interconnection Cables	**WIND PARK AREA AND CABLE ROUTE** **Nautical Chart** **LONG ISLAND OFFSHORE WIND PARK**	Location: S. of Jones Beach Island, NY Water Body: Atlantic Ocean
Prepared by: ENSR International Date: 4/13/05		**Sheet 4 of 28**
USACE Application No: 2005-00365	Applicant: Long Island Offshore Wind Park, LLC and Long Island Power Authority	Drawing No. 4