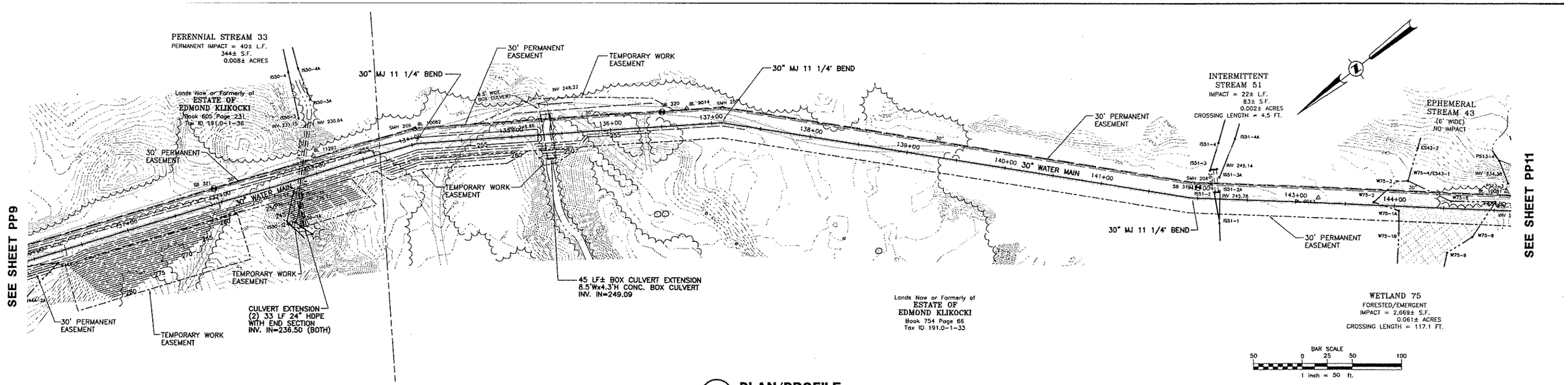

1 PP10 **PLAN/PROFILE**
SCALE: HORZ. 1" = 50'
VERT. 1" = 5'
CROSS REFERENCE: NONE

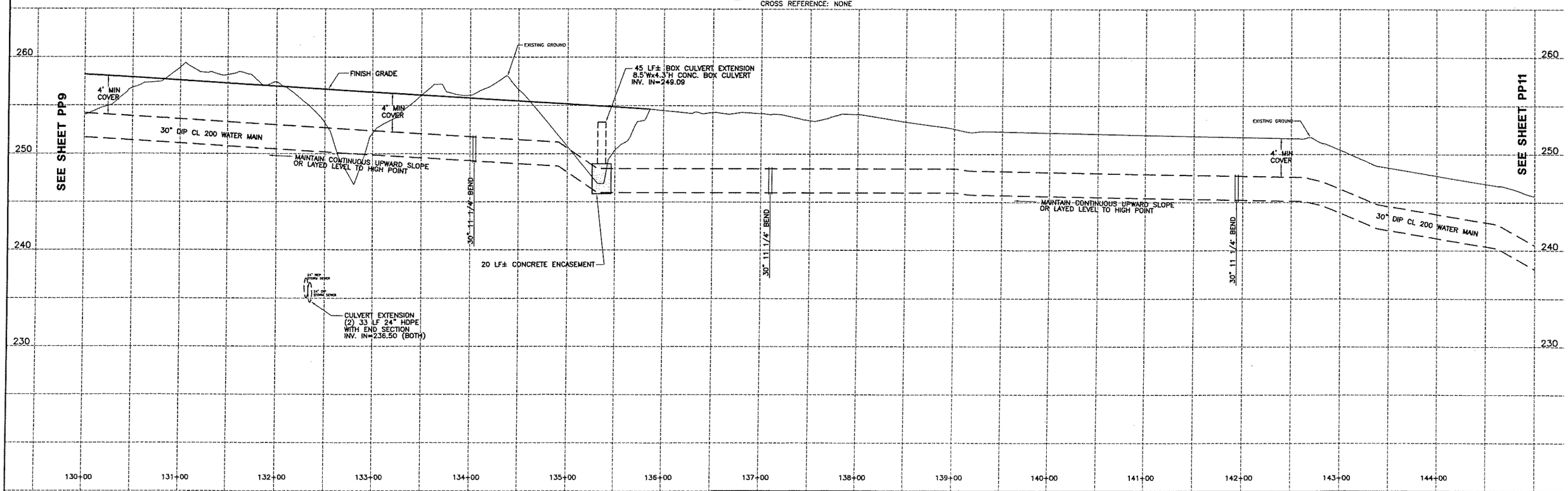

EDWIN L. VOPELAK, JR
PE 59238

DATE	REVISIONS RECORD/DESCRIPTION	DRAFTER	CHECK	APPR.
	1			
	2			
	3			
	4			
	5			
	6			
	7			
	8			
	9			

UNAUTHORIZED ALTERATION OR ADDITION TO THIS DOCUMENT IS A VIOLATION OF SECTION 7209 SUBDIVISION 2 OF THE NEW YORK STATE EDUCATION LAW.

© 2005
C.T. MALE ASSOCIATES, P.C.

DESIGNED: WAW
DRAFTED : WAW
CHECKED : ELV
PROJ. NO: 04.9597
SCALE : AS SHOWN
DATE : 2005

PLAN/PROFILE

CONTRACT 6 - WATER TRANSMISSION MAIN

SARATOGA COUNTY, NY

C.T. MALE ASSOCIATES, P.C.
50 CENTURY HILL DRIVE, P.O. BOX 727, LATHAM, NY 12110
518.786.7400 * FAX 518.786.7299
ARCHITECTURE & BUILDING SYSTEMS ENGINEERING * CIVIL ENGINEERING
ENVIRONMENTAL SERVICES * SURVEY & LAND INFORMATION SERVICES

MALCOLM PIRNIE

PP10
SHEET 12 OF
DWG. NO: 05-206

CAD DWG. FILE NAME: PP10.DWG

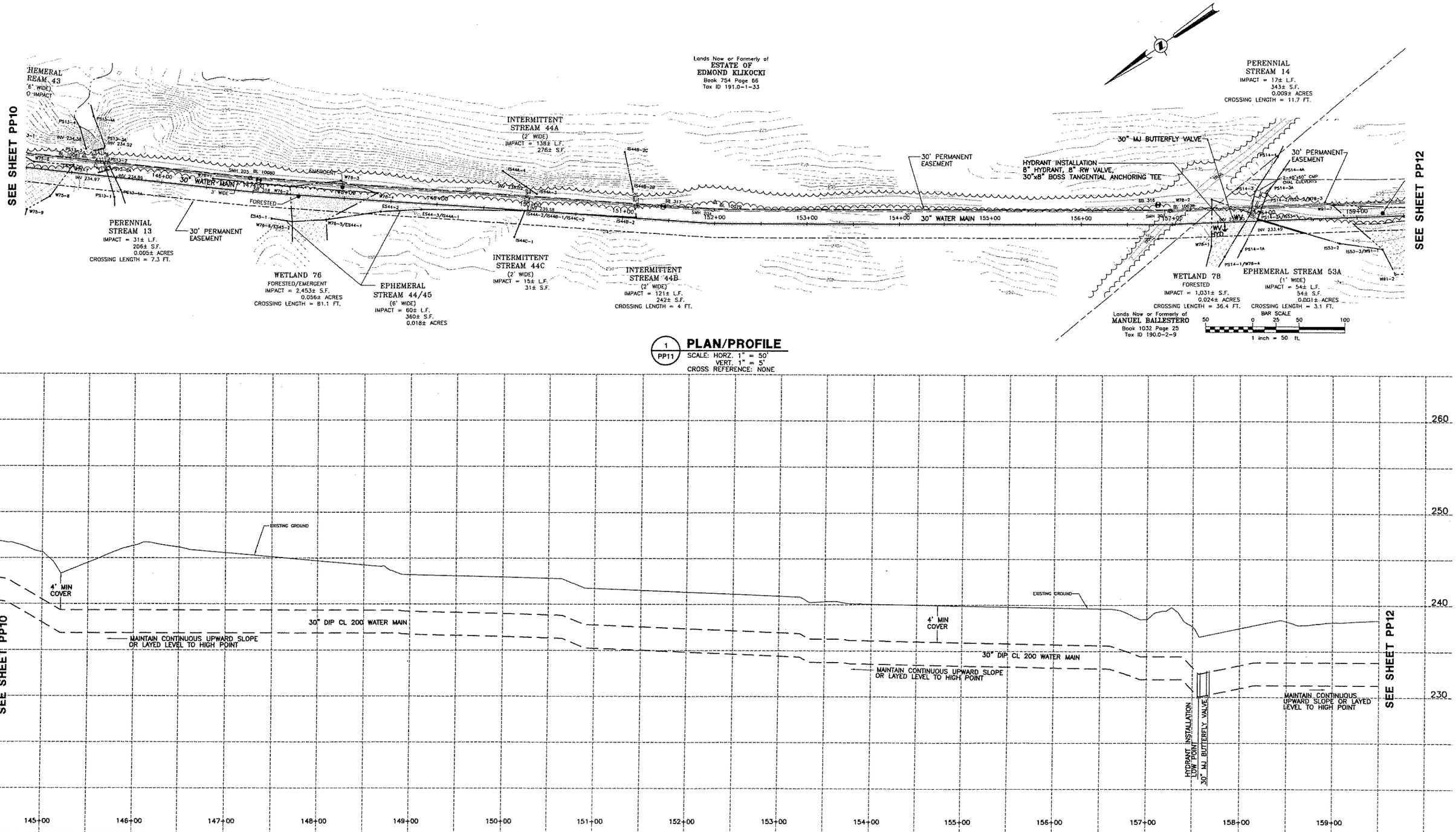

EDWIN L. VOPELAK, JR
PE 59238

DATE		REVISIONS RECORD/DESCRIPTION	DRAFTER	CHECK	APPR.
	1				
	2				
	3				
	4				
	5				
	6				
	7				
	8				
	9				

UNAUTHORIZED ALTERATION OR ADDITION TO THIS DOCUMENT IS A VIOLATION OF SECTION 7209 SUBDIVISION 2 OF THE NEW YORK STATE EDUCATION LAW.

© 2005
C.T. MALE ASSOCIATES, P.C.

DESIGNED : WAW
DRAFTED : WAW
CHECKED : ELV
PROJ. NO: 04.9597
SCALE : AS SHOWN
DATE : 2005

PLAN/PROFILE

CONTRACT 6 - WATER TRANSMISSION MAIN

SARATOGA COUNTY, NY

C.T. MALE ASSOCIATES, P.C.
50 CENTURY HILL DRIVE, P.O. BOX 727, LATHAM, NY 12110
518.786.7400 • FAX 518.786.7299
ARCHITECTURE & BUILDING SYSTEMS ENGINEERING • CIVIL ENGINEERING
ENVIRONMENTAL SERVICES • SURVEY & LAND INFORMATION SERVICES

MALCOLM PIRNIE

PP11
SHEET 13 OF
DWG. NO: 05-206

CAD DWG. FILE NAME: PP11.DWG

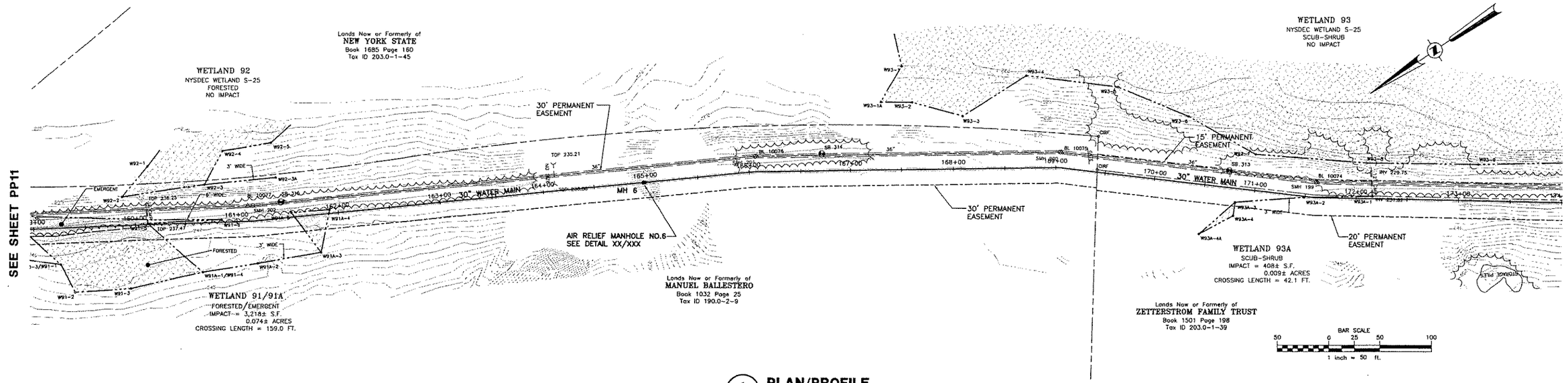

1 / PP12 **PLAN/PROFILE**
SCALE: HORZ. 1" = 50'
VERT. 1" = 5'
CROSS REFERENCE: NONE

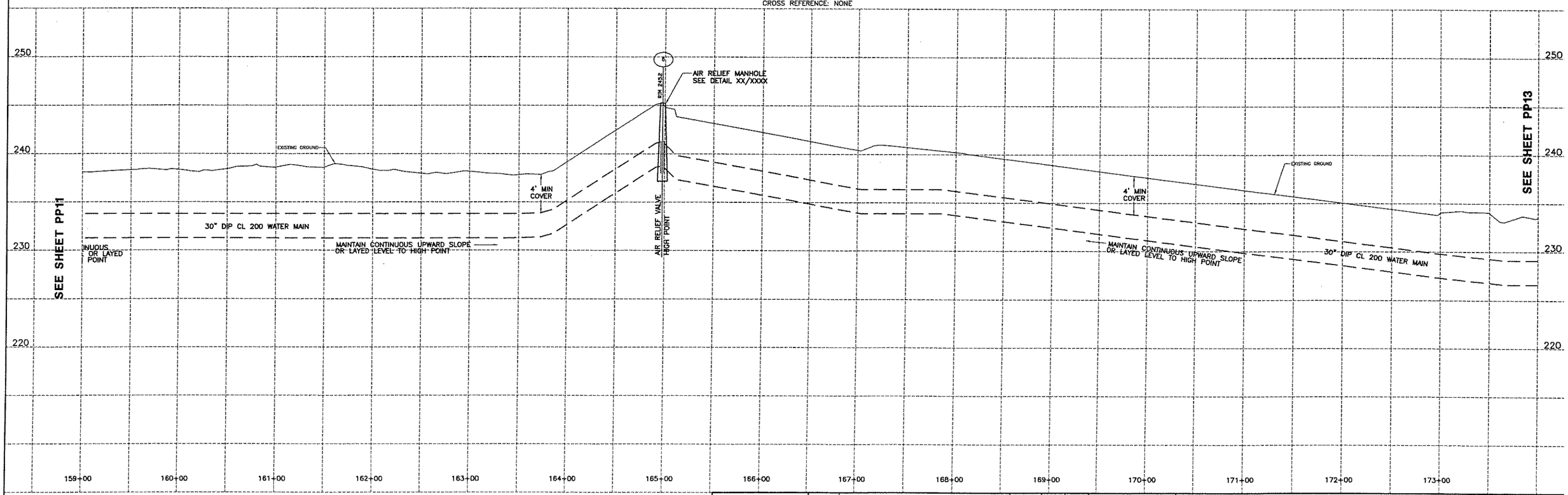

EDWIN L. VOPELAK, JR
PE 59238

DATE		REVISIONS RECORD/DESCRIPTION	DRAFTER	CHECK	APPR.
	1				
	2				
	3				
	4				
	5				
	6				
	7				
	8				
	9				

UNAUTHORIZED ALTERATION OR ADDITION TO THIS DOCUMENT IS A VIOLATION OF SECTION 7209 SUBDIVISION 2 OF THE NEW YORK STATE EDUCATION LAW.

© 2005
C.T. MALE ASSOCIATES, P.C.

DESIGNED : WAW
DRAFTED : WAW
CHECKED : ELV
PROJ. NO: 04.9597
SCALE : AS SHOWN
DATE : 2005

PLAN/PROFILE

CONTRACT 6 - WATER TRANSMISSION MAIN

SARATOGA COUNTY, NY

C.T. MALE ASSOCIATES, P.C.
50 CENTURY HILL DRIVE, P.O. BOX 727, LATHAM, NY 12110
518.786.7400 • FAX 518.786.7299
ARCHITECTURE & BUILDING SYSTEMS ENGINEERING • CIVIL ENGINEERING
ENVIRONMENTAL SERVICES • SURVEY & LAND INFORMATION SERVICES

MALCOLM PIRNIE

PP12
SHEET 14 OF
DWG. NO: 05-206

CAD DWG. FILE NAME: PP12.DWG

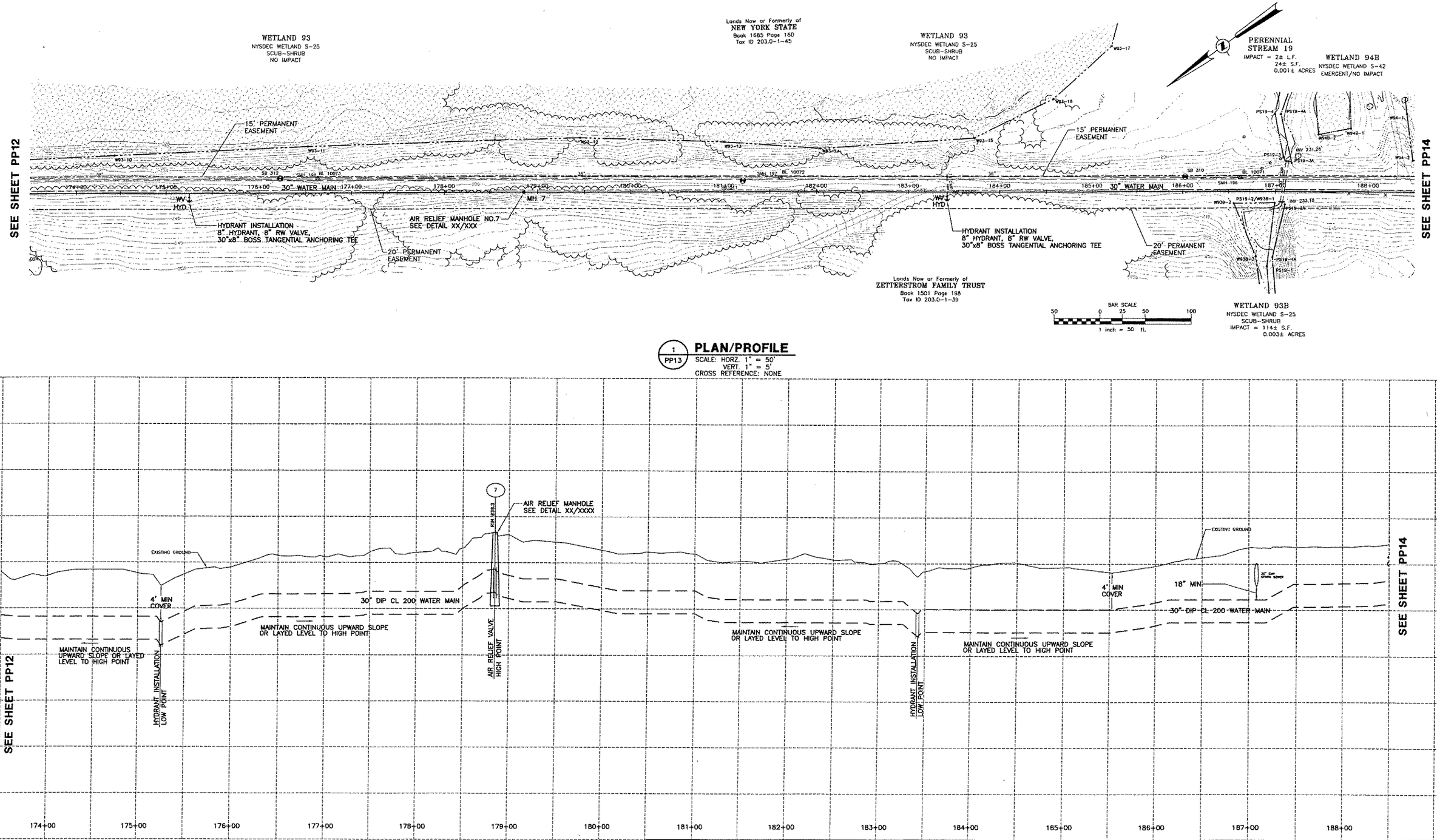

1 PP13 **PLAN/PROFILE**

SCALE: HORZ. 1" = 50'
VERT. 1" = 5'
CROSS REFERENCE: NONE

EDWIN L. VOPELAK, JR
PE 59238

DATE		REVISIONS RECORD/DESCRIPTION	DRAFTER	CHECK	APPR.
	1				
	2				
	3				
	4				
	5				
	6				
	7				
	8				
	9				

UNAUTHORIZED ALTERATION OR ADDITION TO THIS DOCUMENT IS A VIOLATION OF SECTION 7209 SUBDIVISION 2 OF THE NEW YORK STATE EDUCATION LAW.

© 2005
C.T. MALE ASSOCIATES, P.C.

DESIGNED: WAW
DRAFTED : WAW
CHECKED : ELV
PROJ. NO: 04.9597
SCALE : AS SHOWN
DATE : 2005

PLAN/PROFILE

CONTRACT 6 - WATER TRANSMISSION MAIN

SARATOGA COUNTY, NY

C.T. MALE ASSOCIATES, P.C.
50 CENTURY HILL DRIVE, P.O. BOX 727, LATHAM, NY 12110
518.786.7400 * FAX 518.786.7299
ARCHITECTURE & BUILDING SYSTEMS ENGINEERING * CIVIL ENGINEERING
ENVIRONMENTAL SERVICES * SURVEY & LAND INFORMATION SERVICES

MALCOLM PIRNIE

PP13
SHEET 15 OF
DWG. NO: 05-206

CAD DWG. FILE NAME: PP13.DWG

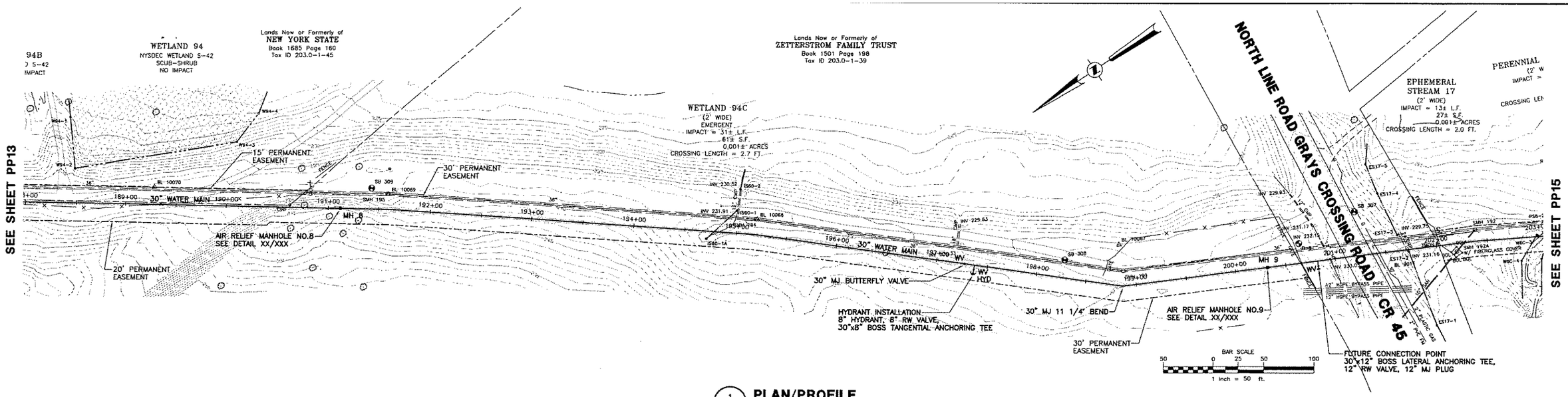

1 PP14 **PLAN/PROFILE**

SCALE: HORZ. 1" = 50'
VERT. 1" = 5'
CROSS REFERENCE: NONE

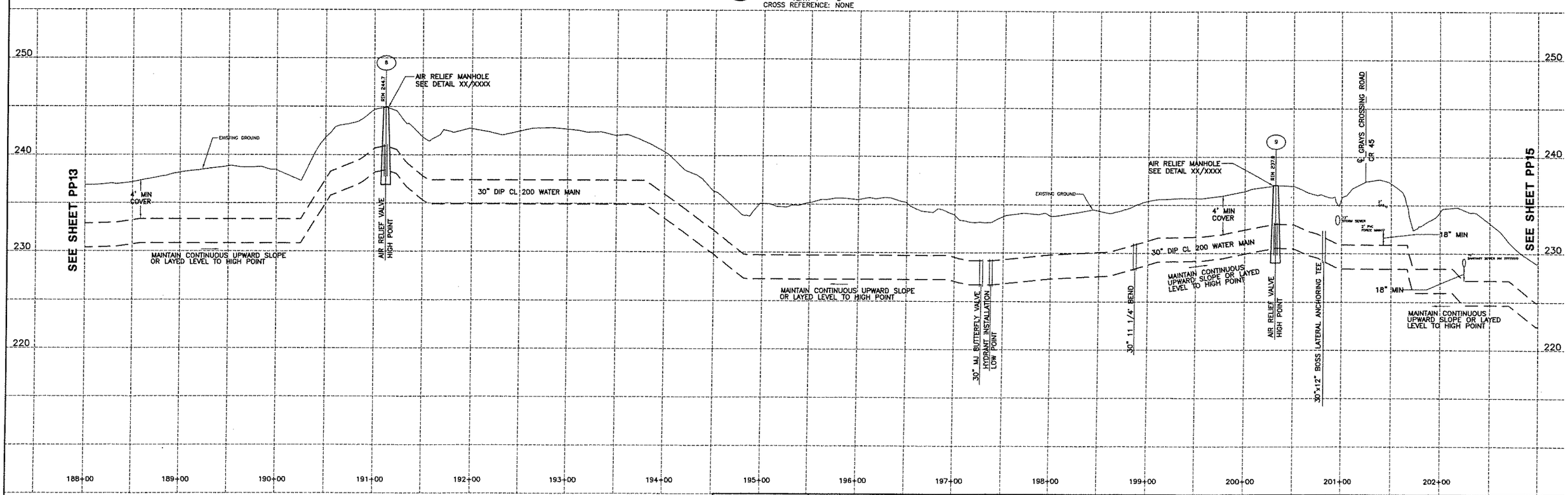

EDWIN L. VOPELAK, JR
PE 59238

DATE		REVISIONS RECORD/DESCRIPTION	DRAFTER	CHECK	APPR.
	1				
	2				
	3				
	4				
	5				
	6				
	7				
	8				
	9				

UNAUTHORIZED ALTERATION OR ADDITION TO THIS DOCUMENT IS A VIOLATION OF SECTION 7209 SUBDIVISION 2 OF THE NEW YORK STATE EDUCATION LAW.

© 2005
C.T. MALE ASSOCIATES, P.C.

DESIGNED : WAW
DRAFTED : WAW
CHECKED : ELV
PROJ. NO: 04.9597
SCALE : AS SHOWN
DATE : 2005

PLAN/PROFILE

CONTRACT 6 - WATER TRANSMISSION MAIN

SARATOGA COUNTY, NY

C.T. MALE ASSOCIATES, P.C.
50 CENTURY HILL DRIVE, P.O. BOX 727, LATHAM, NY 12110
518.786.7400 • FAX 518.786.7299
ARCHITECTURE & BUILDING SYSTEMS ENGINEERING • CIVIL ENGINEERING
ENVIRONMENTAL SERVICES • SURVEY & LAND INFORMATION SERVICES

MALCOLM PIRNIE

PP14
SHEET 16 OF
DWG. NO: 05-206

CAD DWG. FILE NAME: PP14.DWG

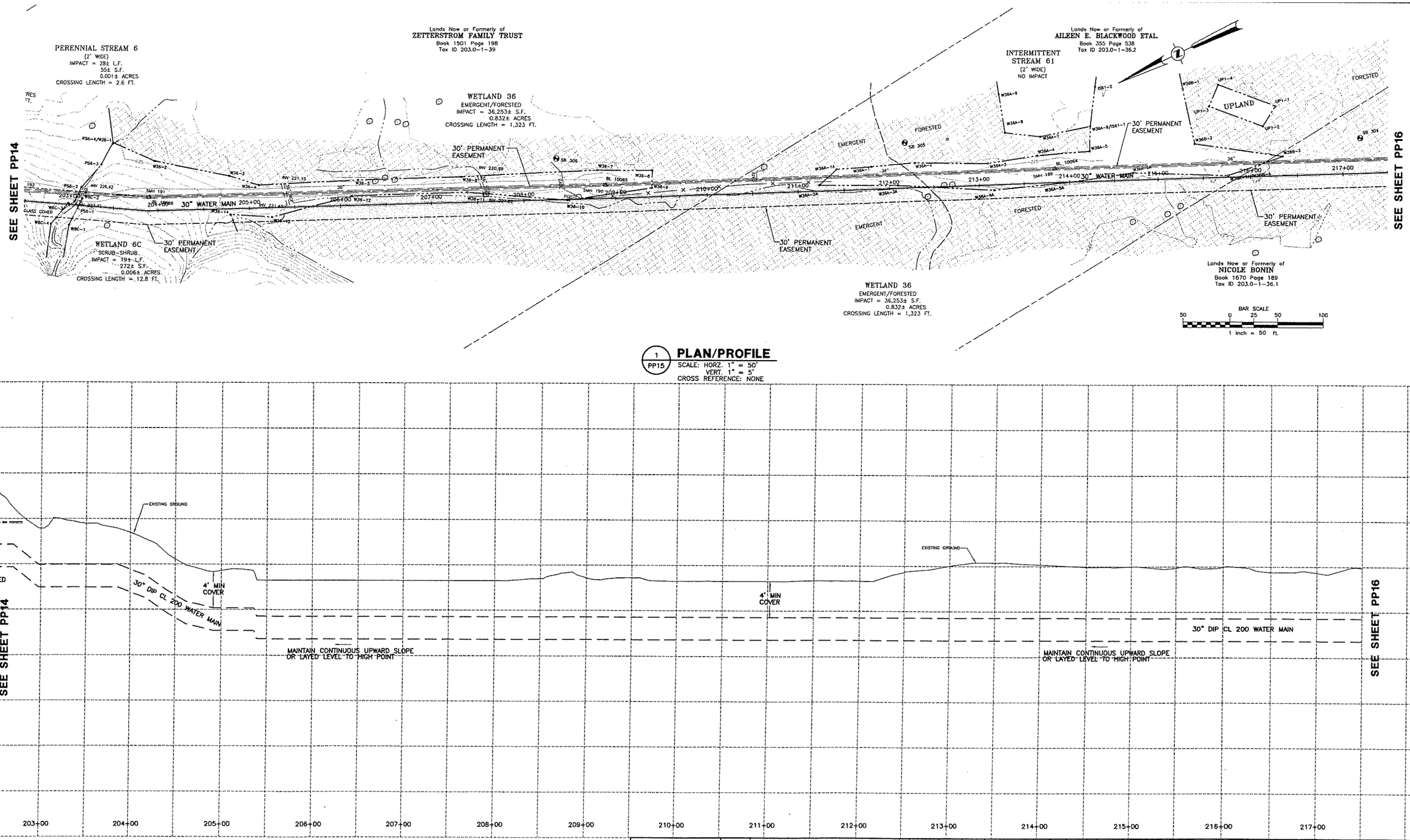

1 PP15 **PLAN/PROFILE**
SCALE: HORZ. 1" = 50'
VERT. 1" = 5'
CROSS REFERENCE: NONE

EDWIN L. VOPELAK, JR
PE 59238

DATE	REVISIONS RECORD/DESCRIPTION	DRAFTER	CHECK	APPR.
	1			
	2			
	3			
	4			
	5			
	6			
	7			
	8			
	9			

UNAUTHORIZED ALTERATION OR ADDITION TO THIS DOCUMENT IS A VIOLATION OF SECTION 7209 SUBDIVISION 2 OF THE NEW YORK STATE EDUCATION LAW.

© 2005
C.T. MALE ASSOCIATES, P.C.

DESIGNED : WAW
DRAFTED : WAW
CHECKED : ELV
PROJ. NO: 04.9597
SCALE : AS SHOWN
DATE : 2005

PLAN/PROFILE

CONTRACT 6 - WATER TRANSMISSION MAIN

SARATOGA COUNTY, NY

C.T. MALE ASSOCIATES, P.C.
50 CENTURY HILL DRIVE, P.O. BOX 727, LATHAM, NY 12110
518.786.7400 • FAX 518.786.7299
ARCHITECTURE & BUILDING SYSTEMS ENGINEERING • CIVIL ENGINEERING
ENVIRONMENTAL SERVICES • SURVEY & LAND INFORMATION SERVICES
MALCOLM PIRNIE

PP15
SHEET 17 OF
DWG. NO: 05-206

CAD DWG. FILE NAME: PP15.DWG

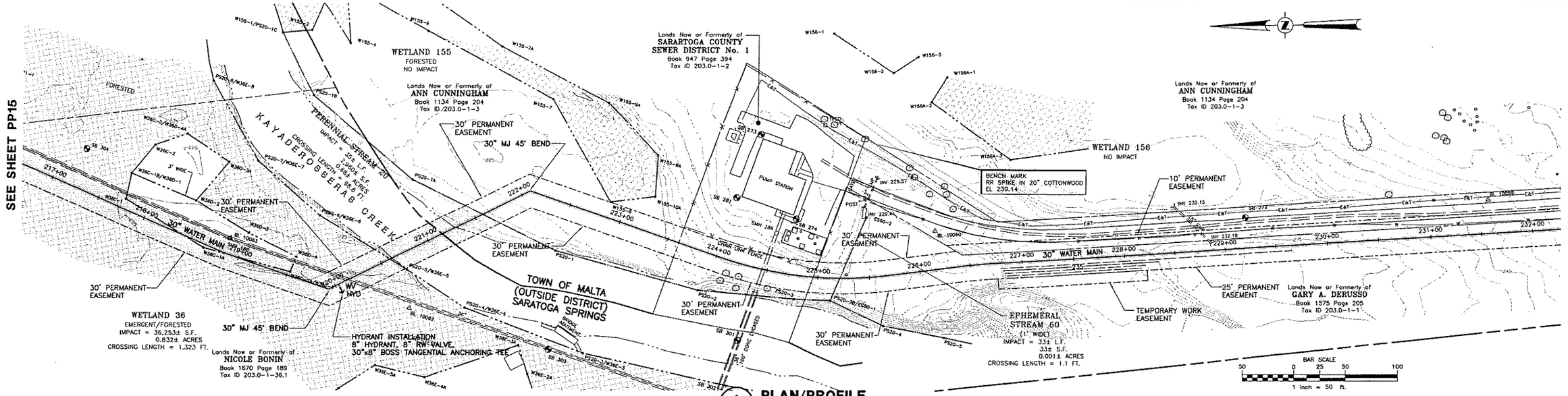

1 PP16 **PLAN/PROFILE**

SCALE: HORZ. 1" = 50'
VERT. 1" = 5'
CROSS REFERENCE: NONE

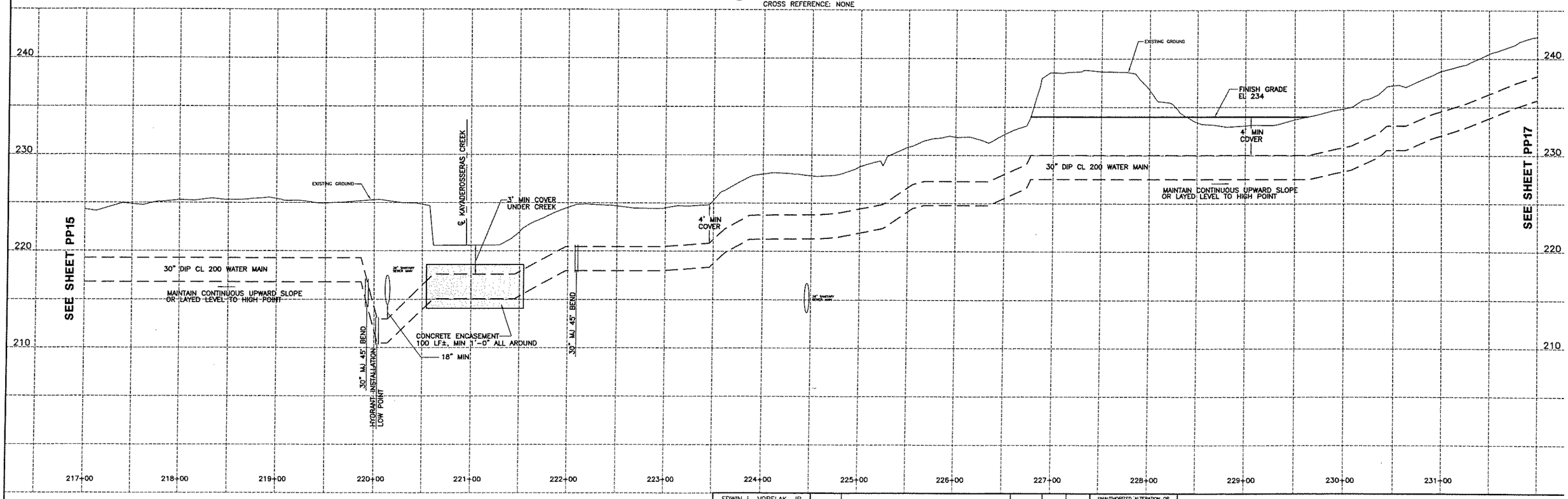

EDWIN L. VOPELAK, JR
PE 59238

DATE		REVISIONS RECORD/DESCRIPTION	DRAFTER	CHECK	APPR.
	1				
	2				
	3				
	4				
	5				
	6				
	7				
	8				
	9				

UNAUTHORIZED ALTERATION OR ADDITION TO THIS DOCUMENT IS A VIOLATION OF SECTION 7209 SUBDIVISION 2 OF THE NEW YORK STATE EDUCATION LAW.

© 2005
C.T. MALE ASSOCIATES, P.C.

DESIGNED: WAW
DRAFTED : WAW
CHECKED : ELV
PROJ. NO: 04.9597
SCALE : AS SHOWN
DATE : 2005

PLAN/PROFILE

CONTRACT 6 - WATER TRANSMISSION MAIN

SARATOGA COUNTY, NY

C.T. MALE ASSOCIATES, P.C.
50 CENTURY HILL DRIVE, P.O. BOX 727, LATHAM, NY 12110
518.786.7400 * FAX 518.786.7299
ARCHITECTURE & BUILDING SYSTEMS ENGINEERING * CIVIL ENGINEERING
ENVIRONMENTAL SERVICES * SURVEY & LAND INFORMATION SERVICES

MALCOLM PIRNIE

PP16
SHEET 18 OF
DWG. NO: 05-206

CAD DWG. FILE NAME: PP16.DWG

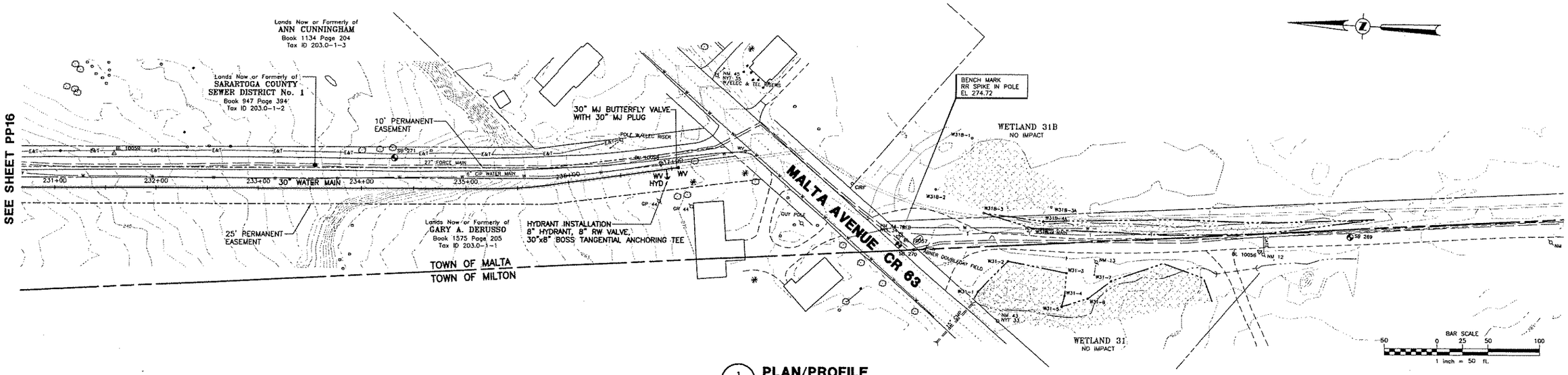

1 PP16 **PLAN/PROFILE**
SCALE: HORZ. 1" = 50'
VERT. 1" = 5'
CROSS REFERENCE: NONE

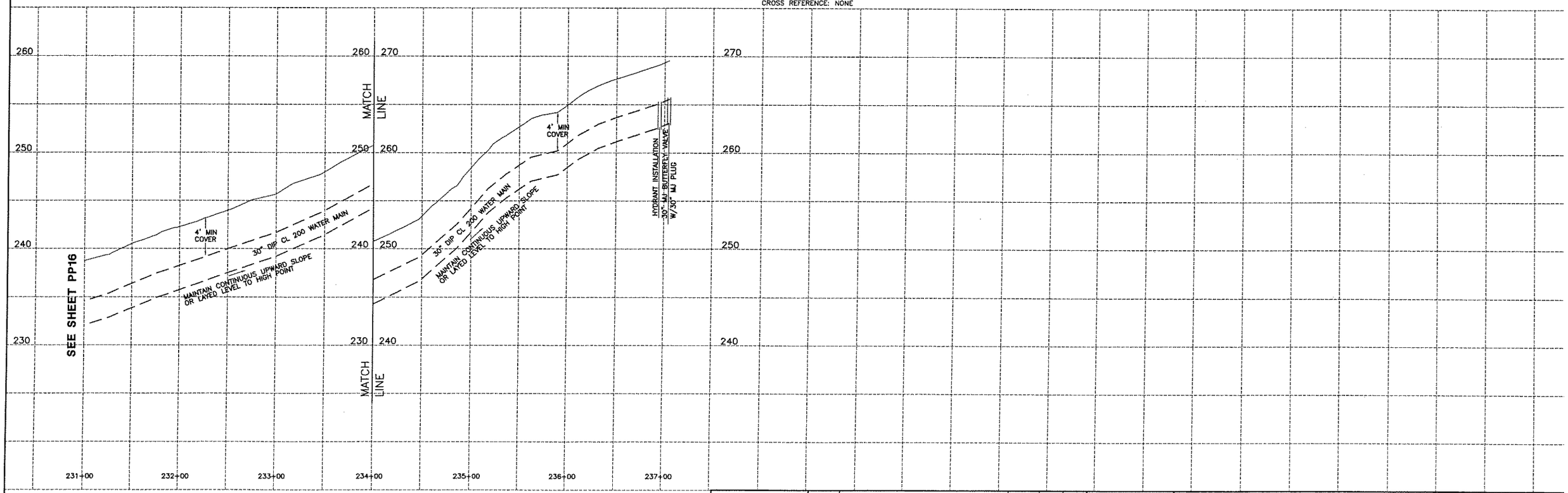

EDWIN L. VOPELAK, JR
PE 59238

DATE		REVISIONS RECORD/DESCRIPTION	DRAFTER	CHECK	APPR.
	1				
	2				
	3				
	4				
	5				
	6				
	7				
	8				
	9				

UNAUTHORIZED ALTERATION OR ADDITION TO THIS DOCUMENT IS A VIOLATION OF SECTION 7209 SUBDIVISION 2 OF THE NEW YORK STATE EDUCATION LAW.

© 2005
C.T. MALE ASSOCIATES, P.C.

DESIGNED : WAW
DRAFTED : WAW
CHECKED : ELV
PROJ. NO: 04.9597
SCALE : AS SHOWN
DATE : 2005

PLAN/PROFILE

CONTRACT 6 - WATER TRANSMISSION MAIN

SARATOGA COUNTY, NY

C.T. MALE ASSOCIATES, P.C.
50 CENTURY HILL DRIVE, P.O. BOX 727, LATHAM, NY 12110
518.786.7400 • FAX 518.786.7299
ARCHITECTURE & BUILDING SYSTEMS ENGINEERING • CIVIL ENGINEERING
ENVIRONMENTAL SERVICES • SURVEY & LAND INFORMATION SERVICES

MALCOLM PIRNIE

PP17
SHEET 19 OF
DWG. NO: 05-206

CAD DWG. FILE NAME: PP17.DWG

CONTRACT 7
SARATOGA COUNTY
WATER TREATMENT AND
TRANSMISSION FACILITIES PROJECT

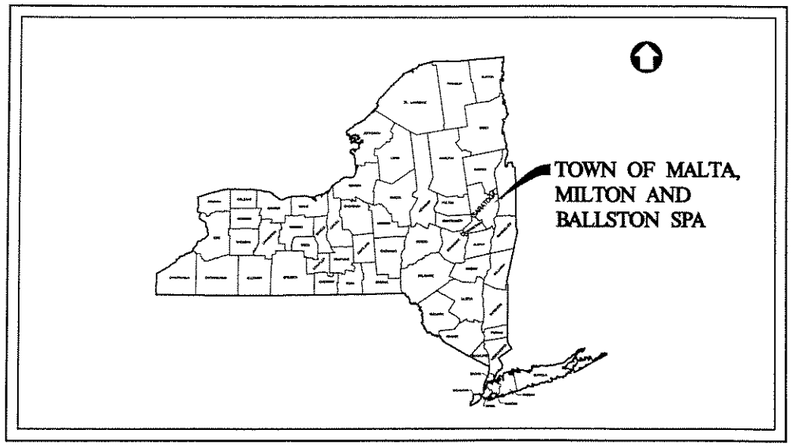

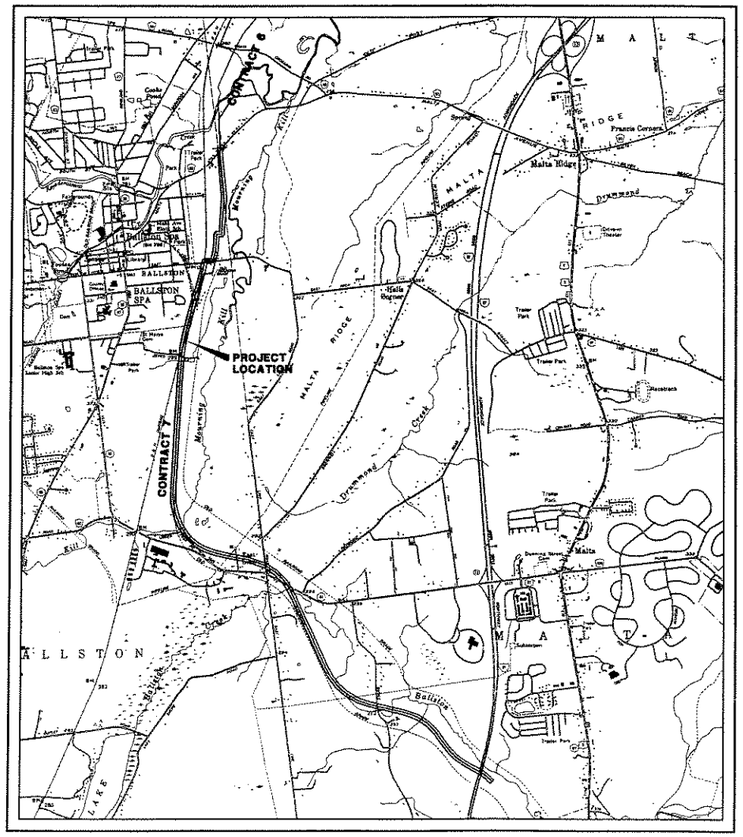

SITE LOCATION MAP
NO SCALE

PROGRESS PRINT

HALF SCALE

C.T. MALE ASSOCIATES, P.C.
OCT 25 2005
PRINTED AND ISSUED

DRAWING INDEX

DRAWING NO.	SHEET NO.	DESCRIPTION
T1	1	TITLE SHEET
T2	2	DRAWING INDEX SHEET AND GENERAL NOTES
PP1	3	PLAN/PROFILE
DTL1	4	MISCELLANEOUS DETAILS
ECD1	5	EROSION CONTROL DETAILS
ECD2	6	EROSION CONTROL DETAILS
MT1	7	MAINTENCE OF TRAFFIC SIGN DETAILS

© 2005
C.T. MALE ASSOCIATES P.C.
UNAUTHORIZED ALTERATION OR ADDITION TO THIS DOCUMENT IS A VIOLATION OF SECTION 7209 SUBDIVISION 2 OF THE NEW YORK STATE EDUCATION LAW.

PLOT SCALE FACTOR: 1=1
CAD DWG. FILE NAME: T1.DWG

T1

C.T. MALE ASSOCIATES, P.C.
50 CENTURY HILL DRIVE, P.O. BOX 727, LATHAM, NY 12110
(518) 786-7400 * FAX (518) 786-7299
ENGINEERING * LAND SURVEYING * BUILDING SYSTEMS
LAND PLANNING * ENVIRONMENTAL SERVICES * GPS/GIS SERVICES

DATE: 2005 PROJ. NO: 04.9597 SHEET 1 OF DWG. NO: 05-207

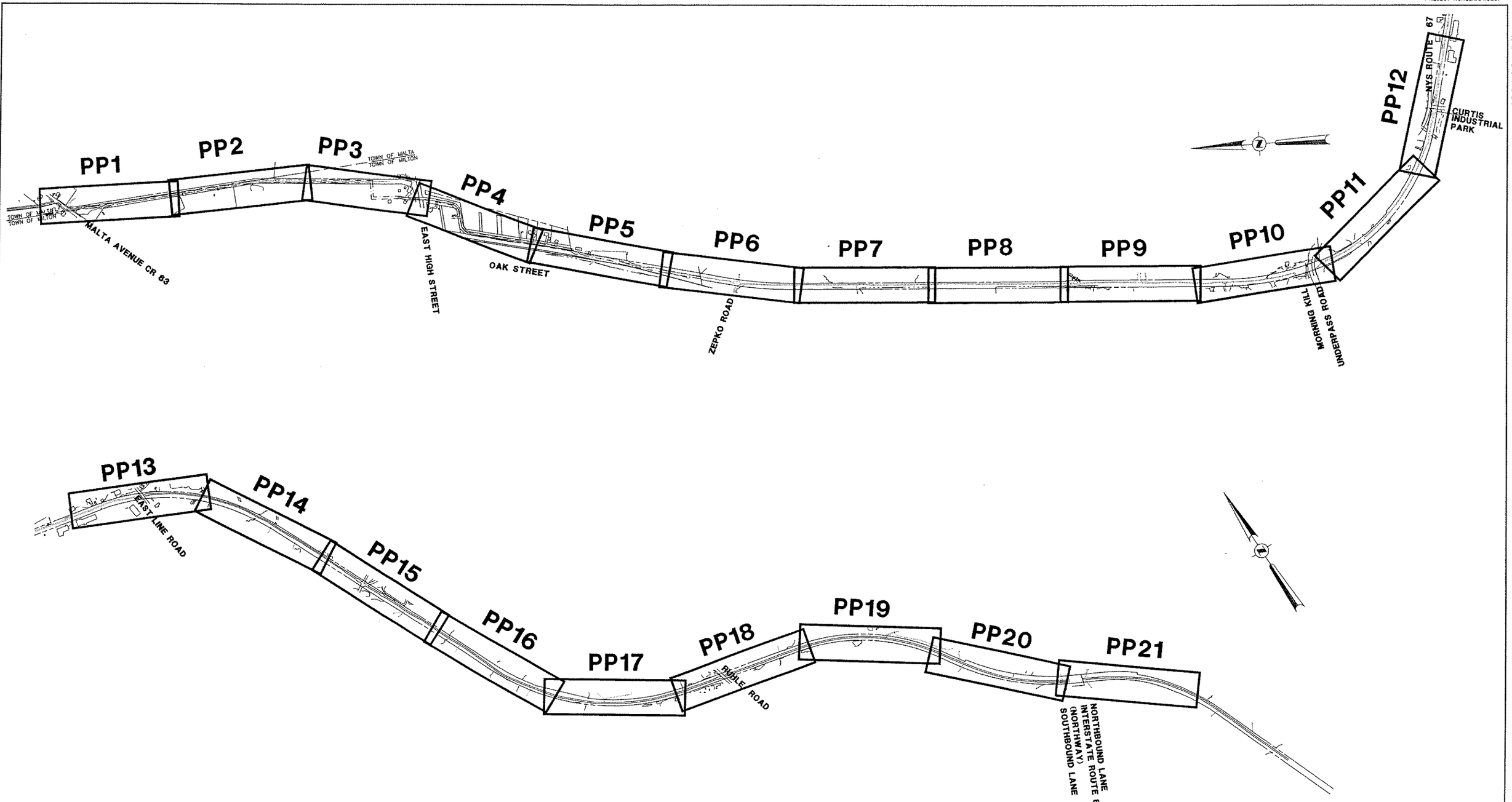

EDWIN L. VOPELAK, JR
PE 58238

DATE		REVISIONS RECORD/DESCRIPTION	DRAFTER	CHECK	APPR.
	1				
	2				
	3				
	4				
	5				
	6				
	7				
	8				
	9				

UNAUTHORIZED ALTERATION OR ADDITION TO THIS DOCUMENT IS A VIOLATION OF SECTION 7209 SUBDIVISION 2 OF THE NEW YORK STATE EDUCATION LAW.

© 2005
C.T. MALE ASSOCIATES, P.C.

DESIGNED : WAW
DRAFTED : WAW
CHECKED : ELV
PROJ. NO: 04.9597
SCALE : 1" =500'
DATE : 2005

INDEX DRAWING

CONTRACT 7 - WATER TRANSMISSION MAIN

SARATOGA COUNTY, NY

C.T. MALE ASSOCIATES, P.C.
50 CENTURY HILL DRIVE, P.O. BOX 727, LATHAM, NY 12110
518.786.7400 • FAX 518.786.7299
ARCHITECTURE & BUILDING SYSTEMS ENGINEERING • CIVIL ENGINEERING
ENVIRONMENTAL SERVICES • SURVEY & LAND INFORMATION SERVICES

MALCOLM PIRNIE

T2
SHEET 2 OF
DWG. NO: 05-207

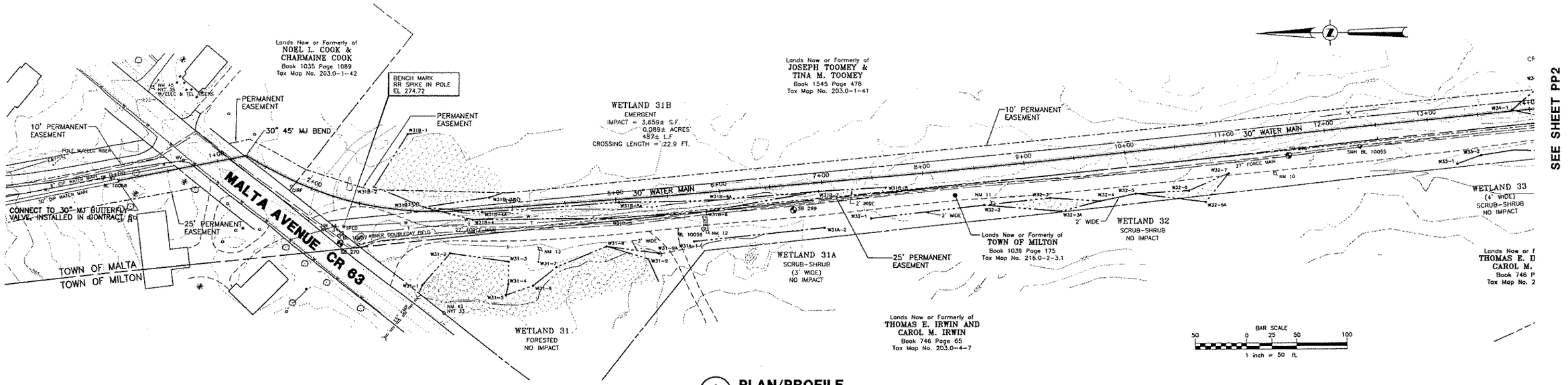

1 / PP1 **PLAN/PROFILE**
SCALE: HORZ. 1" = 50'
VERT. 1" = 5'
CROSS REFERENCE: NONE

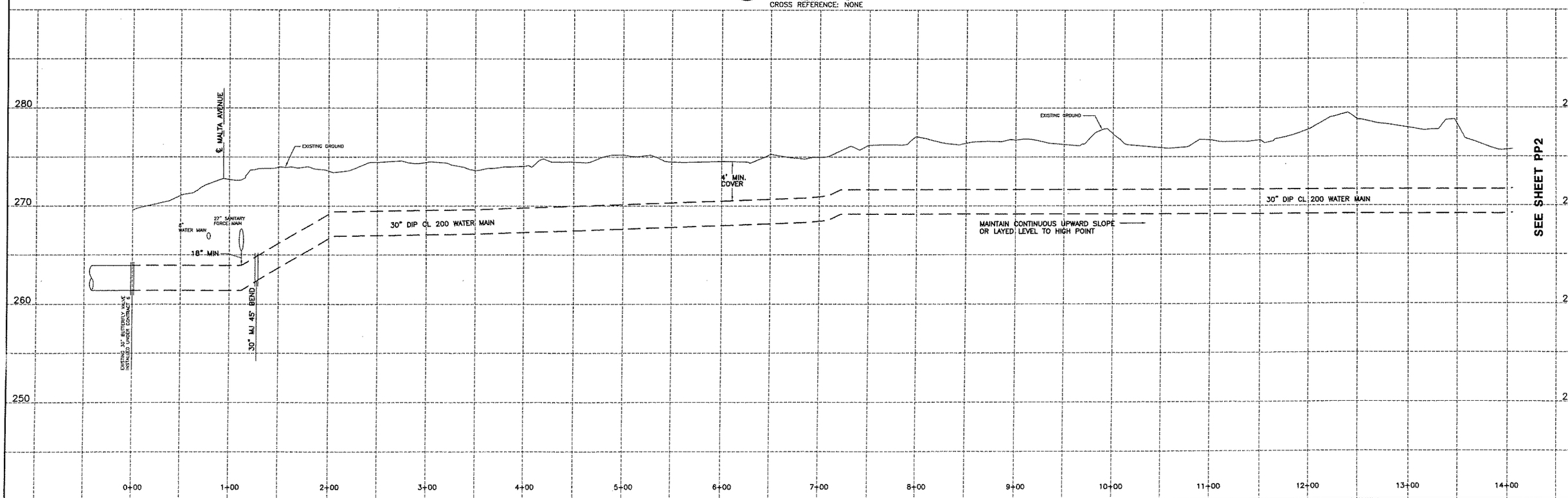

EDWIN L. VOPELAK, JR
PE 59238

DATE		REVISIONS RECORD/DESCRIPTION	DRAFTER	CHECK	APPR.
	1				
	2				
	3				
	4				
	5				
	6				
	7				
	8				
	9				

UNAUTHORIZED ALTERATION OR ADDITION TO THIS DOCUMENT IS A VIOLATION OF SECTION 7209 SUBDIVISION 2 OF THE NEW YORK STATE EDUCATION LAW.

© 2005
C.T. MALE ASSOCIATES, P.C.

DESIGNED: WAW
DRAFTED : WAW
CHECKED : ELV
PROJ. NO: 04.9597
SCALE : AS SHOWN
DATE : 2005

PLAN/PROFILE

CONTRACT 7 - WATER TRANSMISSION MAIN

SARATOGA COUNTY, NY

C.T. MALE ASSOCIATES, P.C.
50 CENTURY HILL DRIVE, P.O. BOX 727, LATHAM, NY 12110
518.786.7400 * FAX 518.786.7299
ARCHITECTURE & BUILDING SYSTEMS ENGINEERING * CIVIL ENGINEERING
ENVIRONMENTAL SERVICES * SURVEY & LAND INFORMATION SERVICES

MALCOLM PIRNIE

PP1
SHEET 3 OF
DWG. NO: 05-207

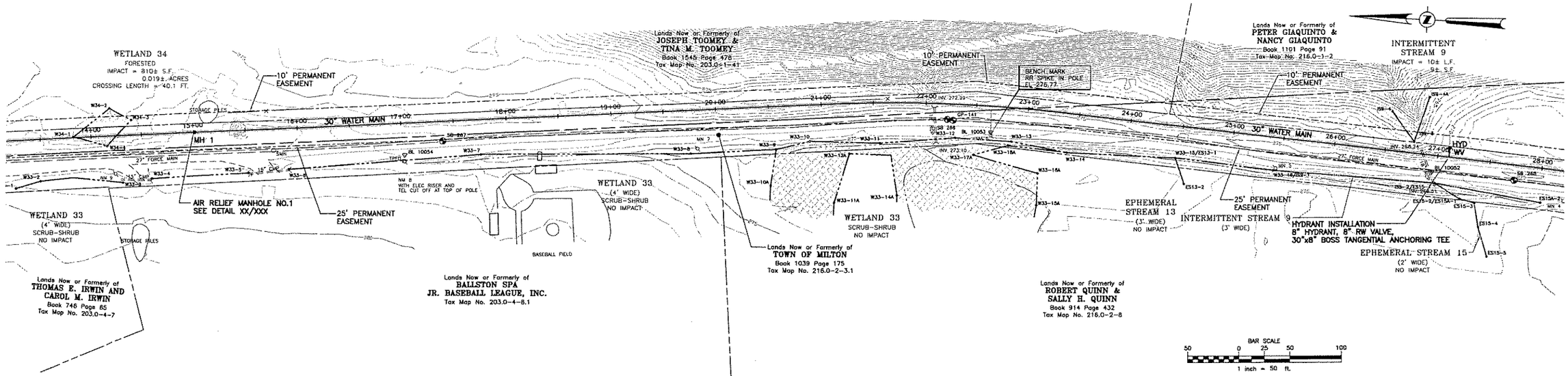

1 PP2 PLAN/PROFILE

SCALE: HORZ. 1" = 50'
VERT. 1" = 5'
CROSS REFERENCE: NONE

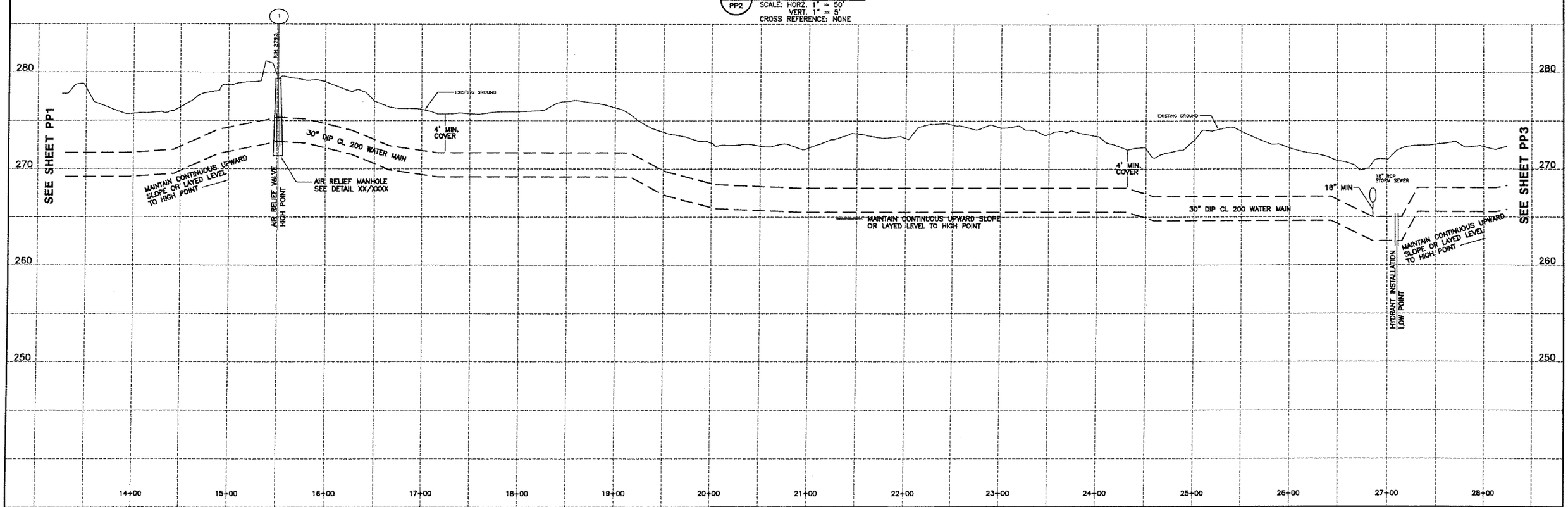

EDWIN L. VOPELAK, JR
PE 59238

DATE		REVISIONS RECORD/DESCRIPTION	DRAFTER	CHECK	APPR.
	1				
	2				
	3				
	4				
	5				
	6				
	7				
	8				
	9				

UNAUTHORIZED ALTERATION OR ADDITION TO THIS DOCUMENT IS A VIOLATION OF SECTION 7209 SUBDIVISION 2 OF THE NEW YORK STATE EDUCATION LAW.

© 2005
C.T. MALE ASSOCIATES, P.C.

DESIGNED : WAW
DRAFTED : WAW
CHECKED : ELV
PROJ. NO: 04.9597
SCALE : AS SHOWN
DATE : 2005

PLAN/PROFILE

CONTRACT 7 - WATER TRANSMISSION MAIN

SARATOGA COUNTY, NY

C.T. MALE ASSOCIATES, P.C.
50 CENTURY HILL DRIVE, P.O. BOX 727, LATHAM, NY 12110
518.786.7400 • FAX 518.786.7299
ARCHITECTURE & BUILDING SYSTEMS ENGINEERING • CIVIL ENGINEERING
ENVIRONMENTAL SERVICES • SURVEY & LAND INFORMATION SERVICES

MALCOLM PIRNIE

PP2
SHEET 4 OF
DWG. NO: 05-207

CAD DWG. FILE NAME: PP2.DWG

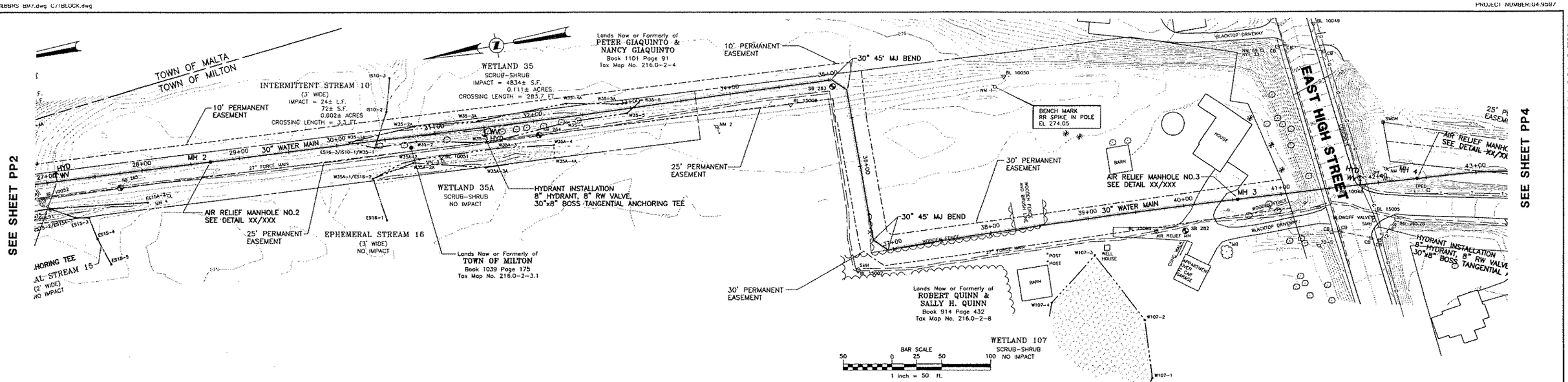

1 PP3 **PLAN/PROFILE**

SCALE: HORZ. 1" = 50'
VERT. 1" = 5'
CROSS REFERENCE: NONE

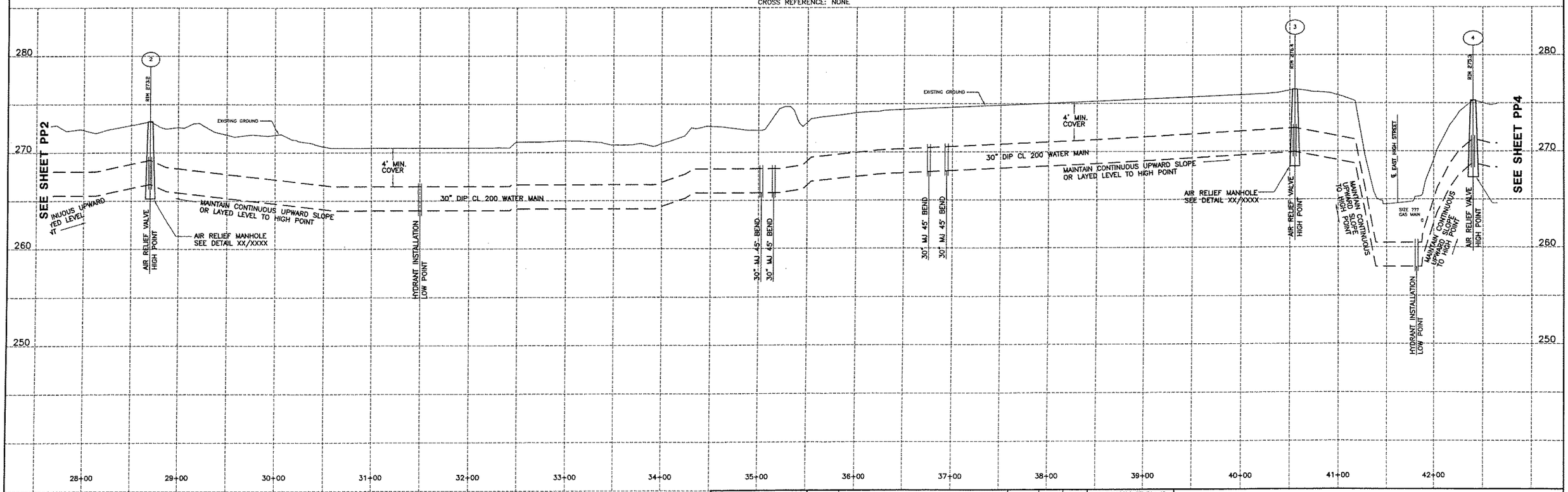

EDWIN L. VOPELAK, JR
PE 59238

DATE		REVISIONS RECORD/DESCRIPTION	DRAFTER	CHECK	APPR.
	1				
	2				
	3				
	4				
	5				
	6				
	7				
	8				
	9				

UNAUTHORIZED ALTERATION OR ADDITION TO THIS DOCUMENT IS A VIOLATION OF SECTION 7209 SUBDIVISION 2 OF THE NEW YORK STATE EDUCATION LAW.

© 2005
C.T. MALE ASSOCIATES, P.C.

DESIGNED : WAW
DRAFTED : WAW
CHECKED : ELV
PROJ. NO: 04.9597
SCALE : AS SHOWN
DATE : 2005

PLAN/PROFILE

CONTRACT 7 - WATER TRANSMISSION MAIN

SARATOGA COUNTY, NY

C.T. MALE ASSOCIATES, P.C.
50 CENTURY HILL DRIVE, P.O. BOX 727, LATHAM, NY 12110
518.786.7400 * FAX 518.786.7299
ARCHITECTURE & BUILDING SYSTEMS ENGINEERING * CIVIL ENGINEERING
ENVIRONMENTAL SERVICES * SURVEY & LAND INFORMATION SERVICES

MALCOLM PIRNIE

PP3
SHEET 5 OF
DWG. NO: 05-207

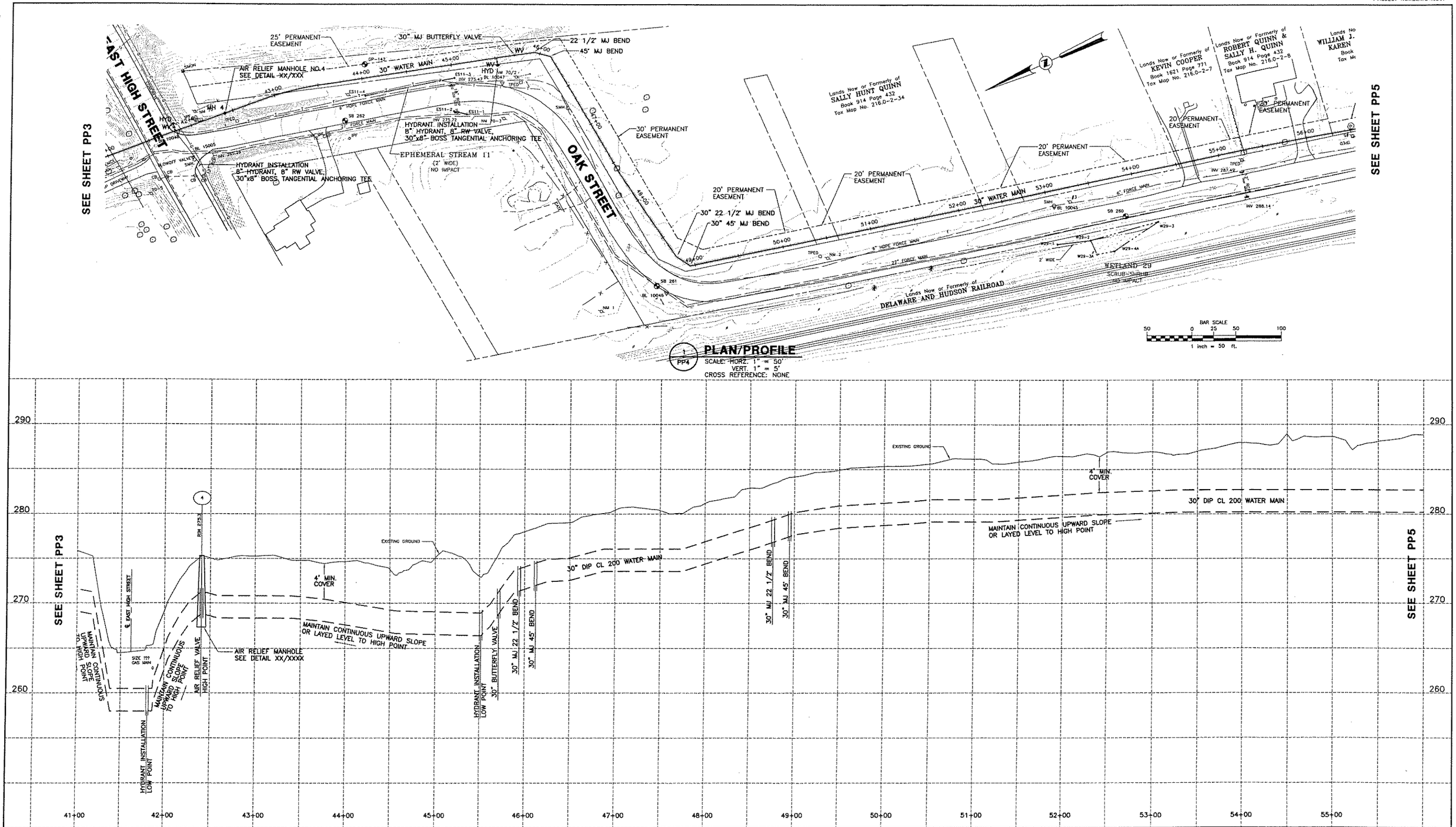

EDWIN L. VOPELAK, JR
PE 59238

DATE	REVISIONS RECORD/DESCRIPTION	DRAFTER	CHECK	APPR.
	1			
	2			
	3			
	4			
	5			
	6			
	7			
	8			
	9			

UNAUTHORIZED ALTERATION OR ADDITION TO THIS DOCUMENT IS A VIOLATION OF SECTION 7209 SUBDIVISION 2 OF THE NEW YORK STATE EDUCATION LAW.

© 2005
C.T. MALE ASSOCIATES, P.C.

DESIGNED: WAW
DRAFTED : WAW
CHECKED : ELV
PROJ. NO: 04.9597
SCALE : AS SHOWN
DATE : 2005

PLAN/PROFILE

CONTRACT 7 - WATER TRANSMISSION MAIN

SARATOGA COUNTY, NY

C.T. MALE ASSOCIATES, P.C.
50 CENTURY HILL DRIVE, P.O. BOX 727, LATHAM, NY 12110
518.786.7400 • FAX 518.786.7299
ARCHITECTURE & BUILDING SYSTEMS ENGINEERING • CIVIL ENGINEERING
ENVIRONMENTAL SERVICES • SURVEY & LAND INFORMATION SERVICES

MALCOLM PIRNIE

PP4
SHEET 6 OF
DWG. NO: 05-207

CAD DWG. FILE NAME: PP4.DWG

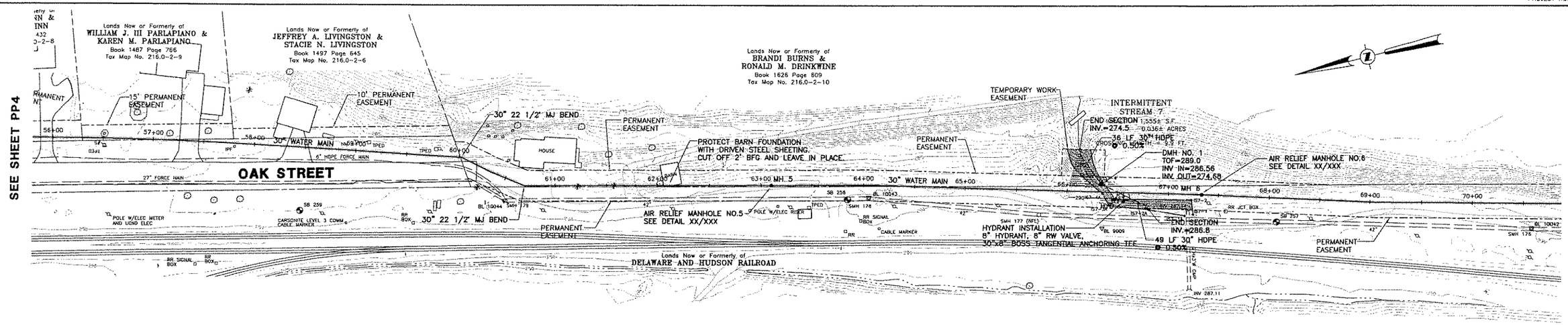

1 / PP5 PLAN/PROFILE

SCALE: HORZ. 1" = 50'
VERT. 1" = 5'
CROSS REFERENCE: NONE

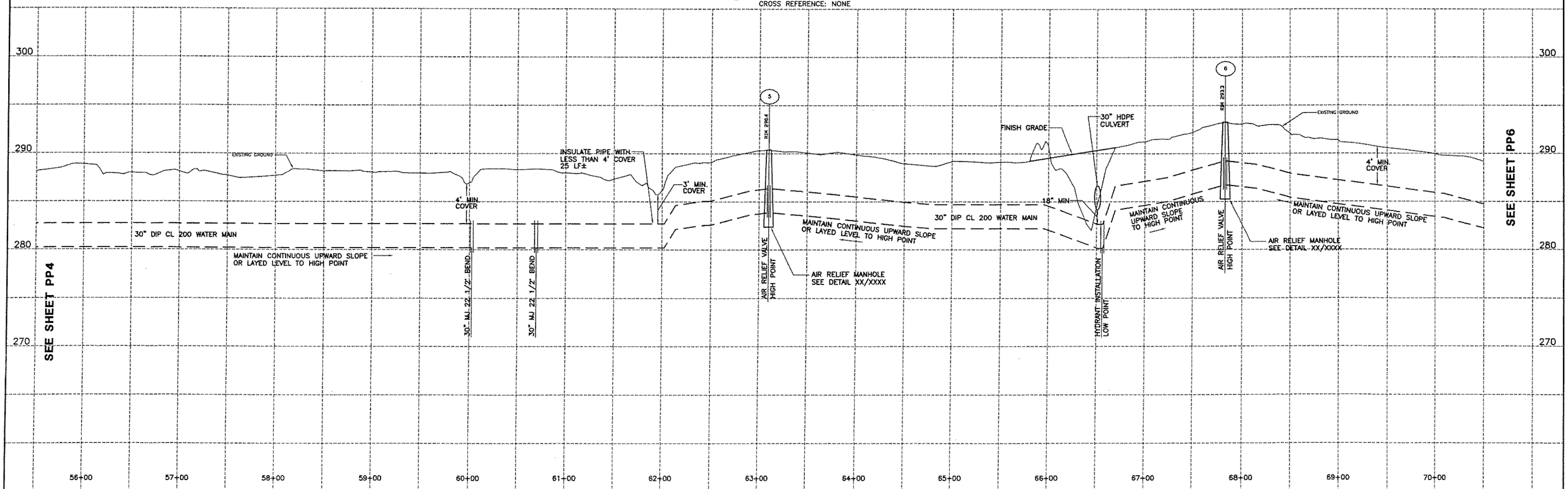

EDWIN L. VOPELAK, JR
PE 59238

DATE	REVISIONS RECORD/DESCRIPTION	DRAFTER	CHECK	APPR.
	1			
	2			
	3			
	4			
	5			
	6			
	7			
	8			
	9			

UNAUTHORIZED ALTERATION OR ADDITION TO THIS DOCUMENT IS A VIOLATION OF SECTION 7209 SUBDIVISION 2 OF THE NEW YORK STATE EDUCATION LAW.

© 2005
C.T. MALE ASSOCIATES, P.C.

DESIGNED: WAW
DRAFTED : WAW
CHECKED : ELV
PROJ. NO: 04.9597
SCALE : AS SHOWN
DATE : 2005

PLAN/PROFILE

CONTRACT 7 - WATER TRANSMISSION MAIN

SARATOGA COUNTY, NY

C.T. MALE ASSOCIATES, P.C.
50 CENTURY HILL DRIVE, P.O. BOX 727, LATHAM, NY 12110
518.786.7400 • FAX 518.786.7299
ARCHITECTURE & BUILDING SYSTEMS ENGINEERING • CIVIL ENGINEERING
ENVIRONMENTAL SERVICES • SURVEY & LAND INFORMATION SERVICES

MALCOLM PIRNIE

PP5
SHEET 7 OF
DWG. NO: 05-207

CAD DWG. FILE NAME: PP5.DWG

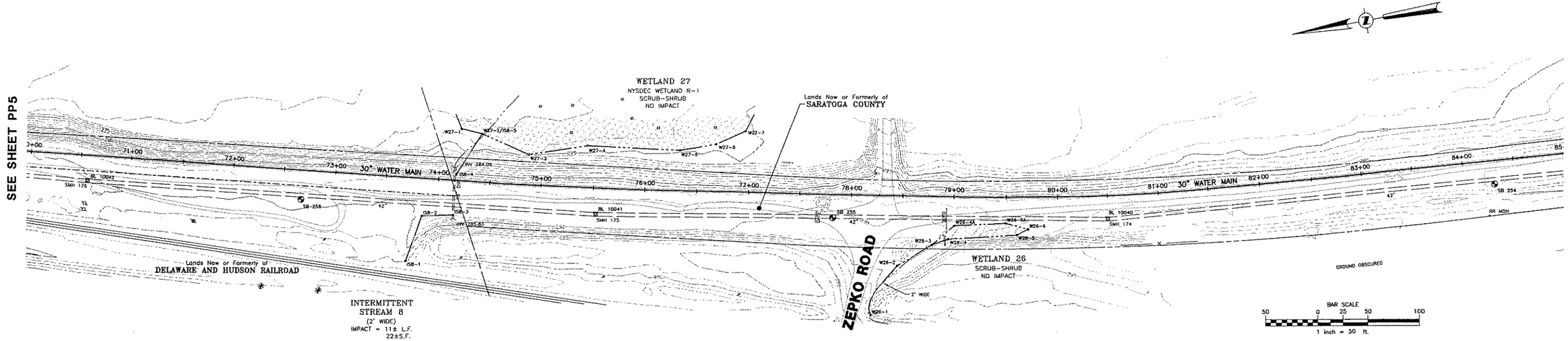

1 PP6 PLAN/PROFILE

SCALE: HORZ. 1" = 50'
VERT. 1" = 5'
CROSS REFERENCE: NONE

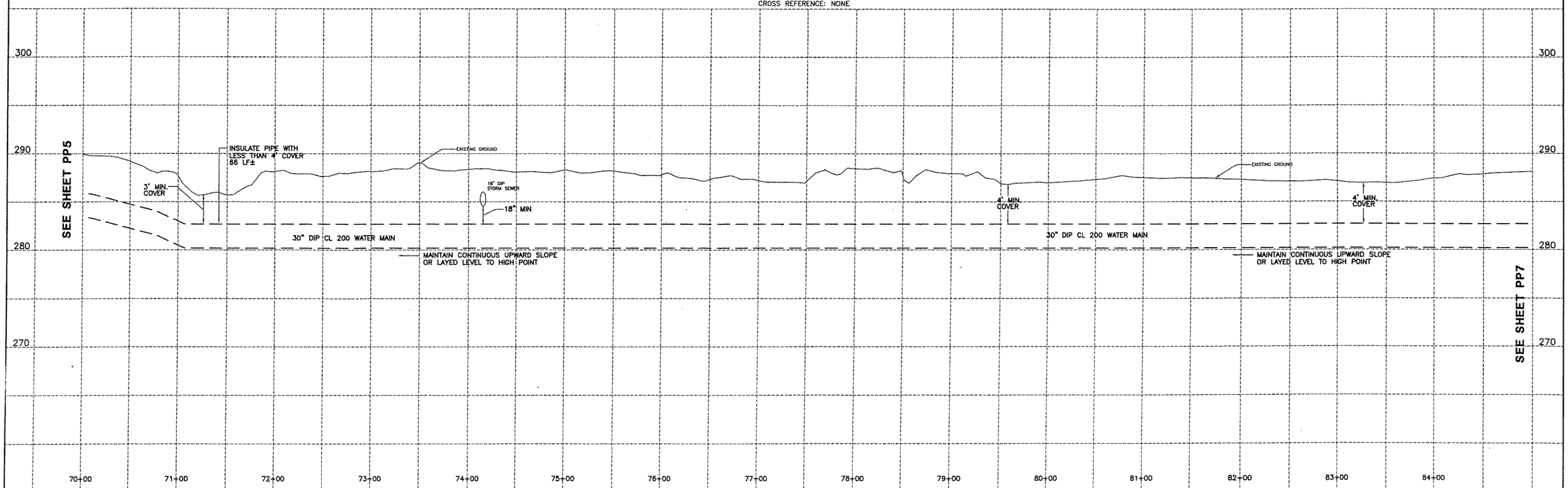

EDWIN L. VOPELAK, JR
PE 59238

DATE		REVISIONS RECORD/DESCRIPTION	DRAFTER	CHECK	APPR.
	1				
	2				
	3				
	4				
	5				
	6				
	7				
	8				
	9				

UNAUTHORIZED ALTERATION OR ADDITION TO THIS DOCUMENT IS A VIOLATION OF SECTION 7209 SUBDIVISION 2 OF THE NEW YORK STATE EDUCATION LAW.

© 2005
C.T. MALE ASSOCIATES, P.C.

DESIGNED: WAW
DRAFTED : WAW
CHECKED : ELV
PROJ. NO: 04.9597
SCALE : AS SHOWN
DATE : 2005

PLAN/PROFILE

CONTRACT 7 - WATER TRANSMISSION MAIN

SARATOGA COUNTY, NY

C.T. MALE ASSOCIATES, P.C.
50 CENTURY HILL DRIVE, P.O. BOX 727, LATHAM, NY 12110
518.786.7400 * FAX 518.786.7299
ARCHITECTURE & BUILDING SYSTEMS ENGINEERING * CIVIL ENGINEERING
ENVIRONMENTAL SERVICES * SURVEY & LAND INFORMATION SERVICES
MALCOLM PIRNIE

PP6
SHEET 8 OF
DWG. NO. 05-207

CAD DWG. FILE NAME: PP6.DWG
CAD DWG. FILE NAME: PP6.DWG

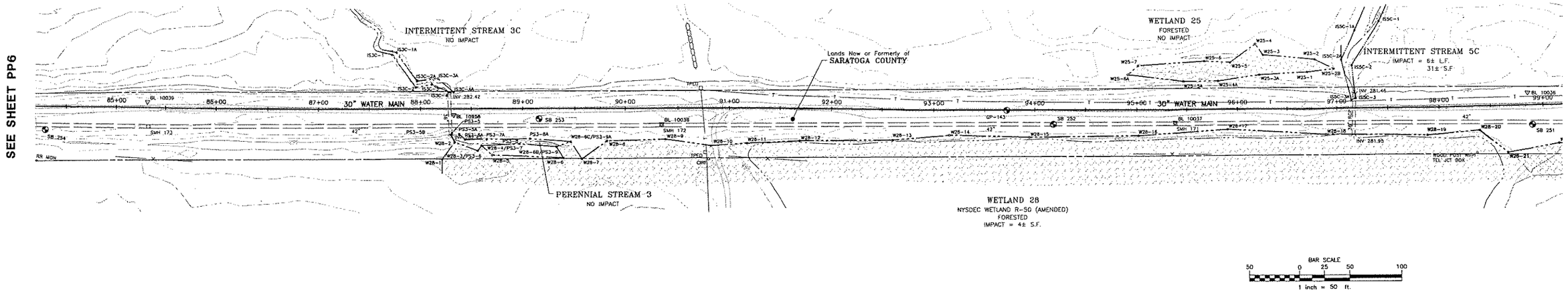

1 PP7 PLAN/PROFILE

SCALE: HORZ. 1" = 50'
VERT. 1" = 5'
CROSS REFERENCE: NONE

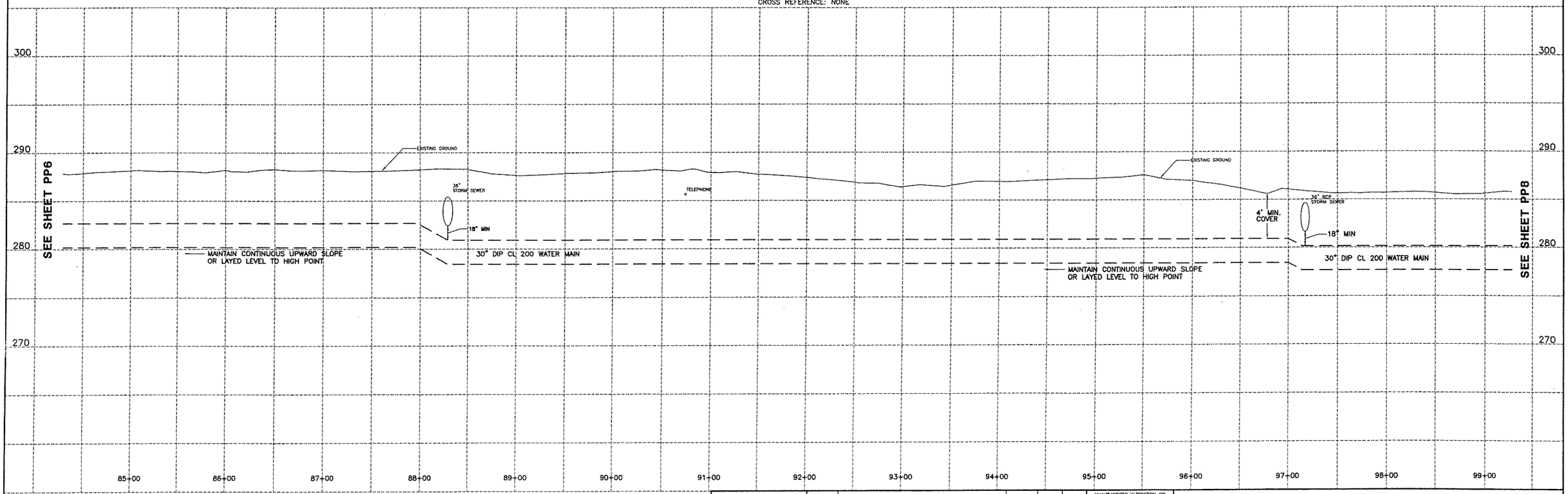

EDWIN L. VOPELAK, JR
PE 59238

DATE		REVISIONS RECORD/DESCRIPTION	DRAFTER	CHECK	APPR.
	1				
	2				
	3				
	4				
	5				
	6				
	7				
	8				
	9				

UNAUTHORIZED ALTERATION OR ADDITION TO THIS DOCUMENT IS A VIOLATION OF SECTION 7209 SUBDIVISION 2 OF THE NEW YORK STATE EDUCATION LAW.

© 2005
C.T. MALE ASSOCIATES, P.C.

DESIGNED : WAW
DRAFTED : WAW
CHECKED : ELV
PROJ. NO: 04.9597
SCALE : AS SHOWN
DATE : 2005

PLAN/PROFILE

CONTRACT 7 - WATER TRANSMISSION MAIN

SARATOGA COUNTY, NY

C.T. MALE ASSOCIATES, P.C.
50 CENTURY HILL DRIVE, P.O. BOX 727, LATHAM, NY 12110
518.786.7400 • FAX 518.786.7299
ARCHITECTURE & BUILDING SYSTEMS ENGINEERING • CIVIL ENGINEERING
ENVIRONMENTAL SERVICES • SURVEY & LAND INFORMATION SERVICES
MALCOLM PIRNIE

PP7
SHEET 9 OF
DWG. NO: 05-207

CAD DWG. FILE NAME: PP7.DWG

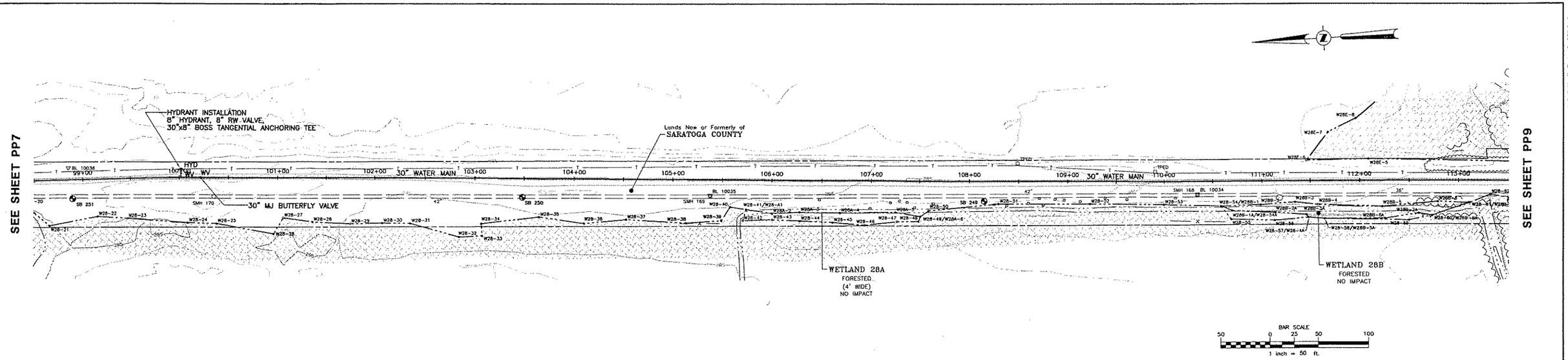

PLAN/PROFILE

1 / PP8

SCALE: HORZ. 1" = 50'
VERT. 1" = 5'
CROSS REFERENCE: NONE

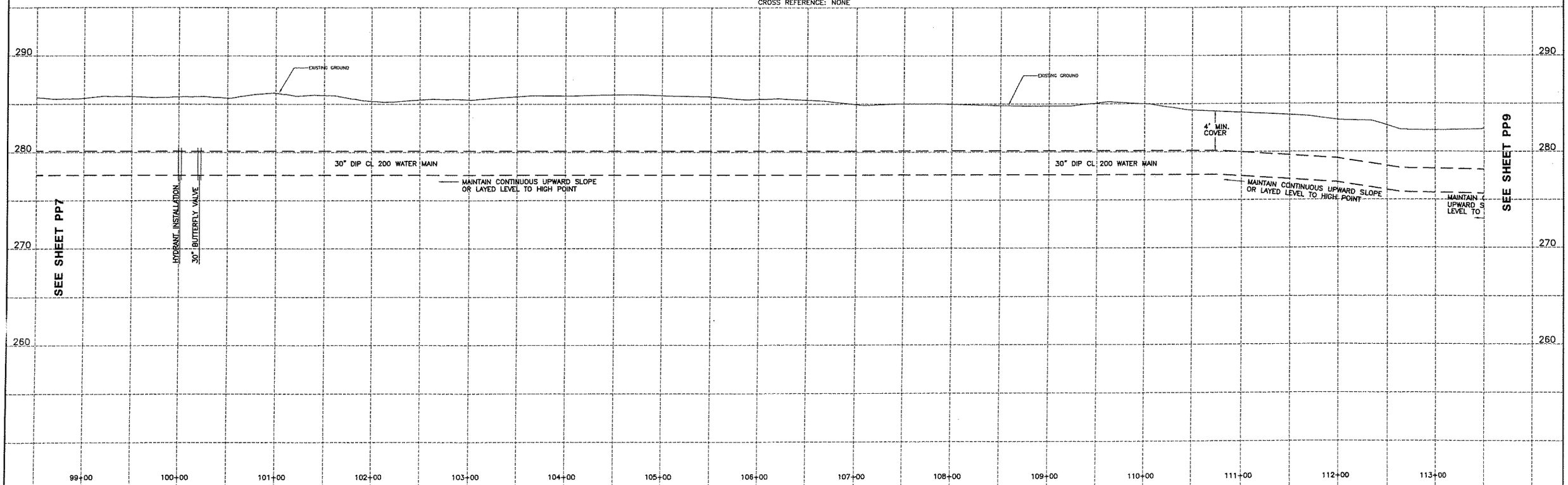

EDWIN L. VOPELAK, JR
PE 59238

DATE	REVISIONS RECORD/DESCRIPTION	DRAFTER	CHECK	APPR.
	1			
	2			
	3			
	4			
	5			
	6			
	7			
	8			
	9			

UNAUTHORIZED ALTERATION OR ADDITION TO THIS DOCUMENT IS A VIOLATION OF SECTION 7209 SUBDIVISION 2 OF THE NEW YORK STATE EDUCATION LAW.

© 2005
C.T. MALE ASSOCIATES, P.C.

DESIGNED : WAW
DRAFTED : WAW
CHECKED : ELV
PROJ. NO: 04.9597
SCALE : AS SHOWN
DATE : 2005

PLAN/PROFILE

CONTRACT 7 - WATER TRANSMISSION MAIN

SARATOGA COUNTY, NY

C.T. MALE ASSOCIATES, P.C.
50 CENTURY HILL DRIVE, P.O. BOX 727, LATHAM, NY 12110
518.786.7400 • FAX 518.786.7299
ARCHITECTURE & BUILDING SYSTEMS ENGINEERING • CIVIL ENGINEERING
ENVIRONMENTAL SERVICES • SURVEY & LAND INFORMATION SERVICES

MALCOLM PIRNIE

PP8

DWG. NO: 05-207

CAD DWG. FILE NAME: PP8.DWG

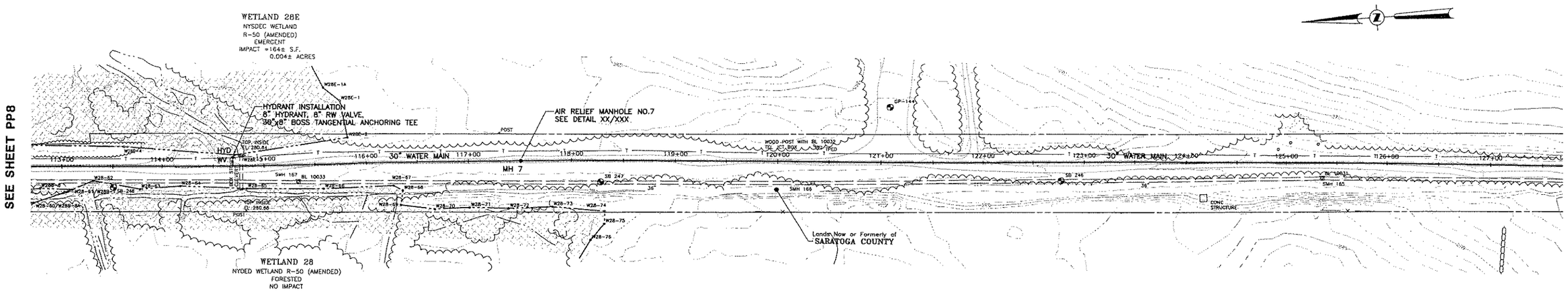

PLAN/PROFILE

1 / PP9

SCALE: HORZ. 1" = 50'
VERT. 1" = 5'
CROSS REFERENCE: NONE

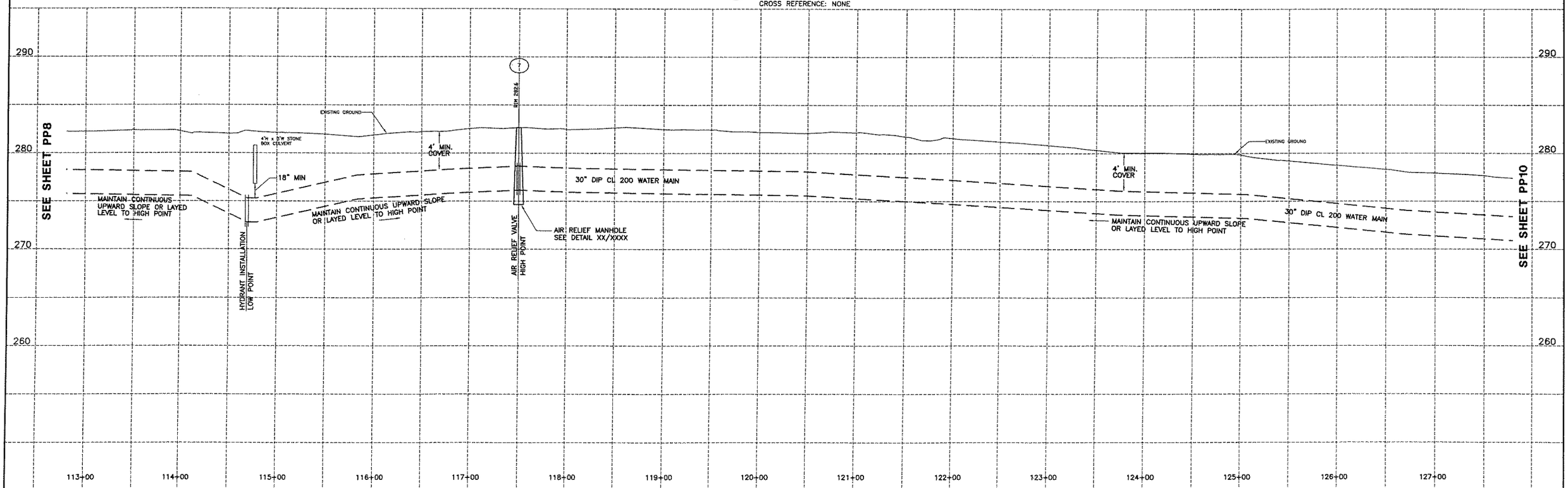

EDWIN L. VOPELAK, JR
PE 59238

DATE	REVISIONS RECORD/DESCRIPTION	DRAFTER	CHECK	APPR.
	1			
	2			
	3			
	4			
	5			
	6			
	7			
	8			
	9			

UNAUTHORIZED ALTERATION OR ADDITION TO THIS DOCUMENT IS A VIOLATION OF SECTION 7209 SUBDIVISION 2 OF THE NEW YORK STATE EDUCATION LAW.

© 2005
C.T. MALE ASSOCIATES, P.C.

DESIGNED : WAW
DRAFTED : WAW
CHECKED : ELV
PROJ. NO: 04.9597
SCALE : AS SHOWN
DATE : 2005

PLAN/PROFILE

CONTRACT 7 - WATER TRANSMISSION MAIN

SARATOGA COUNTY, NY

C.T. MALE ASSOCIATES, P.C.
50 CENTURY HILL DRIVE, P.O. BOX 727, LATHAM, NY 12110
518.786.7400 * FAX 518.786.7299
ARCHITECTURE & BUILDING SYSTEMS ENGINEERING * CIVIL ENGINEERING
ENVIRONMENTAL SERVICES * SURVEY & LAND INFORMATION SERVICES

MALCOLM PIRNIE

PP9
SHEET 11 OF
DWG. NO: 05-207

CAD DWG. FILE NAME: PP9.DWG

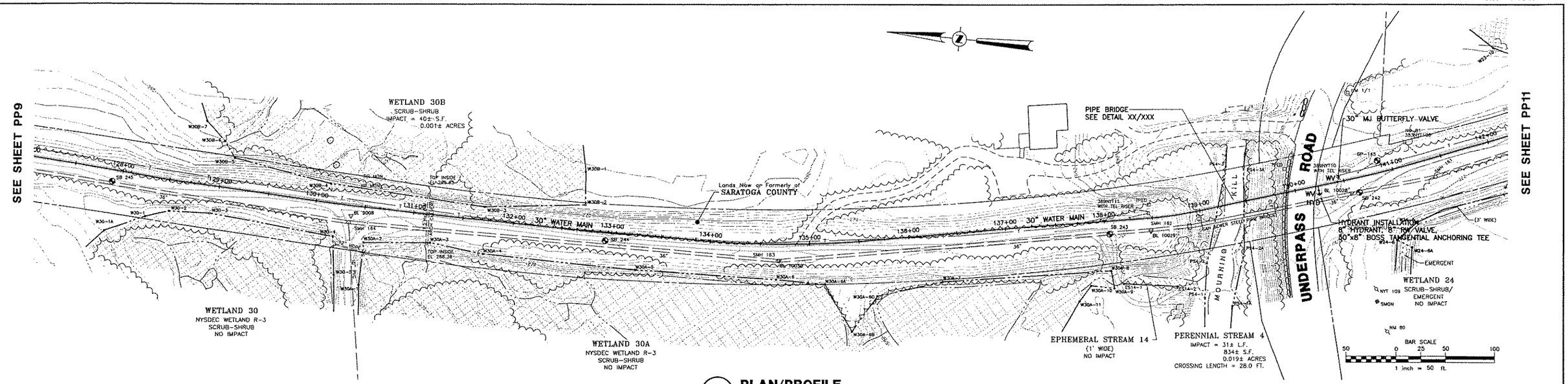

1 PP10 **PLAN/PROFILE**
SCALE: HORZ. 1" = 50'
VERT. 1" = 5'
CROSS REFERENCE: NONE

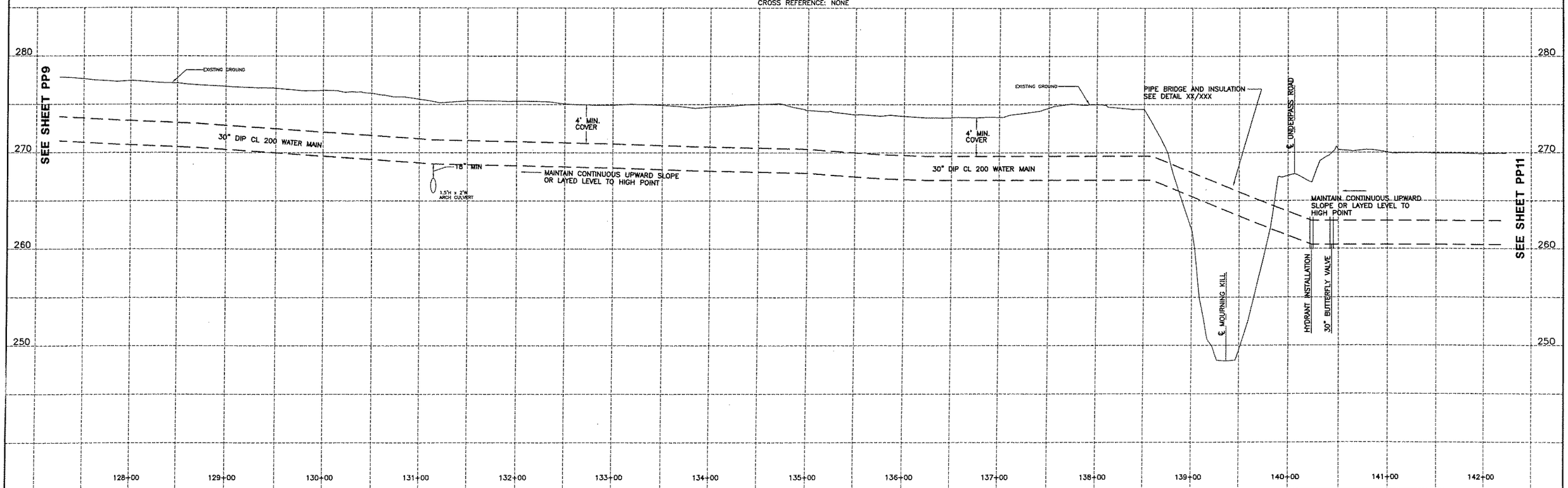

EDWIN L. VOPELAK, JR
PE 59238

DATE		REVISIONS RECORD/DESCRIPTION	DRAFTER	CHECK	APPR.
	1				
	2				
	3				
	4				
	5				
	6				
	7				
	8				
	9				

UNAUTHORIZED ALTERATION OR ADDITION TO THIS DOCUMENT IS A VIOLATION OF SECTION 7209 SUBDIVISION 2 OF THE NEW YORK STATE EDUCATION LAW.

© 2005
C.T. MALE ASSOCIATES, P.C.

DESIGNED : WAW
DRAFTED : WAW
CHECKED : ELV
PROJ. NO: 04.9597
SCALE : AS SHOWN
DATE : 2005

PLAN/PROFILE

CONTRACT 7 - WATER TRANSMISSION MAIN

SARATOGA COUNTY, NY

C.T. MALE ASSOCIATES, P.C.
50 CENTURY HILL DRIVE, P.O. BOX 727, LATHAM, NY 12110
518.786.7400 * FAX 518.786.7299
ARCHITECTURE & BUILDING SYSTEMS ENGINEERING * CIVIL ENGINEERING
ENVIRONMENTAL SERVICES * SURVEY & LAND INFORMATION SERVICES

MALCOLM PIRNIE

PP10
SHEET 12 OF
DWG. NO: 05-207

CAD DWG. FILE NAME: PP10.DWG

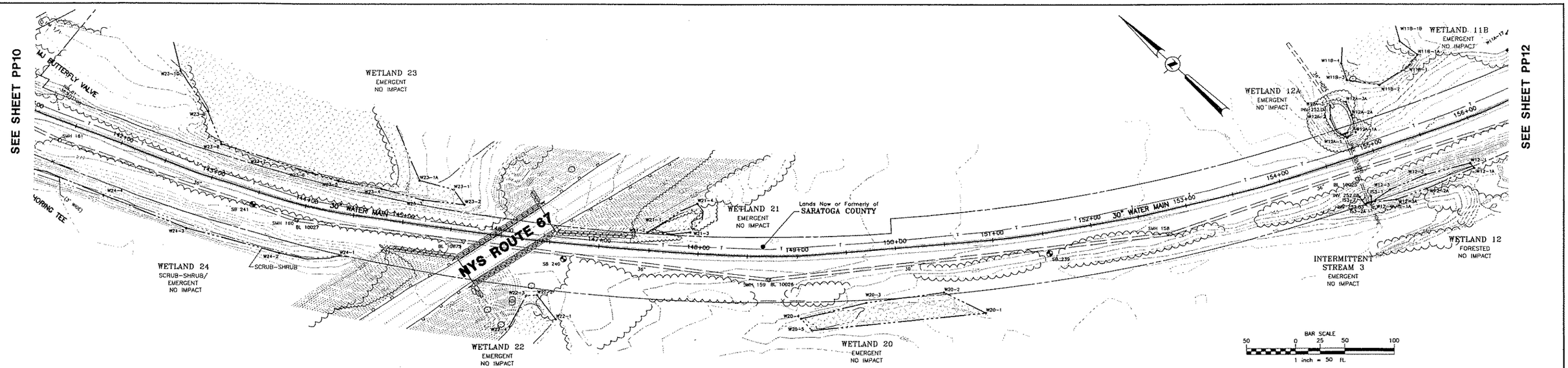

1 PP11 **PLAN/PROFILE**
SCALE: HORZ. 1" = 50'
VERT. 1" = 5'
CROSS REFERENCE: NONE

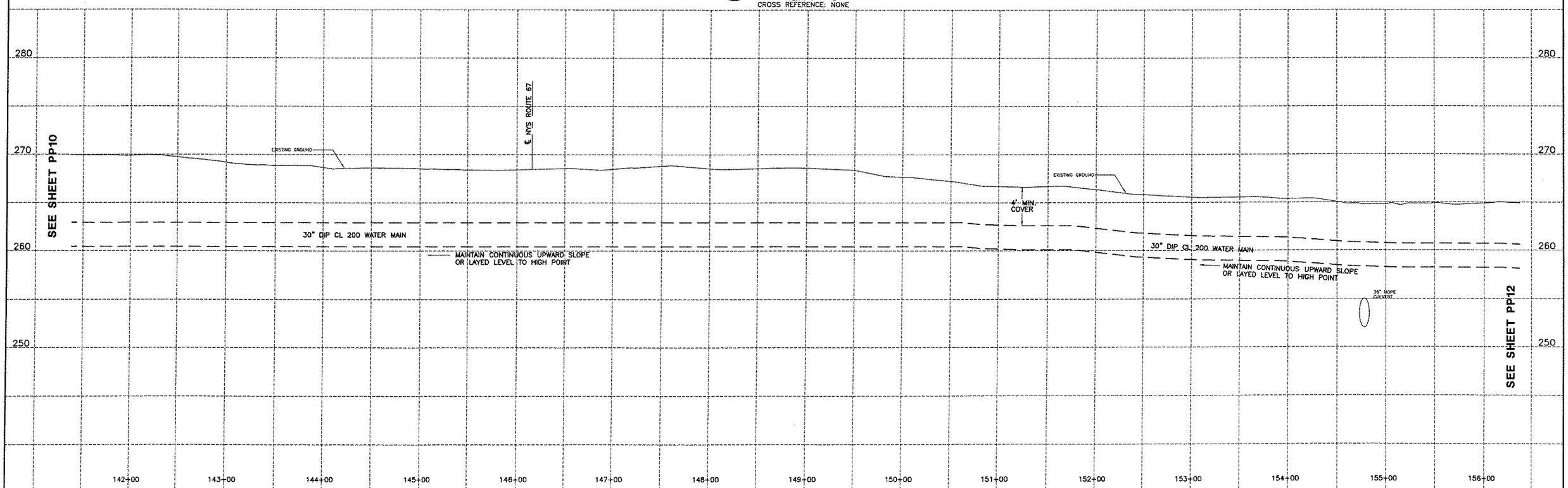

EDWIN L. VOPELAK, JR
PE 59238

DATE		REVISIONS RECORD/DESCRIPTION	DRAFTER	CHECK	APPR.
	1				
	2				
	3				
	4				
	5				
	6				
	7				
	8				
	9				

UNAUTHORIZED ALTERATION OR ADDITION TO THIS DOCUMENT IS A VIOLATION OF SECTION 7209 SUBDIVISION 2 OF THE NEW YORK STATE EDUCATION LAW.

© 2005
C.T. MALE ASSOCIATES, P.C.

DESIGNED: WAW
DRAFTED : WAW
CHECKED : ELV
PROJ. NO: 04.9597
SCALE : AS SHOWN
DATE : 2005

PLAN/PROFILE

CONTRACT 7 - WATER TRANSMISSION MAIN

SARATOGA COUNTY, NY

C.T. MALE ASSOCIATES, P.C.
50 CENTURY HILL DRIVE, P.O. BOX 727, LATHAM, NY 12110
518.786.7400 * FAX 518.786.7299
ARCHITECTURE & BUILDING SYSTEMS ENGINEERING * CIVIL ENGINEERING
ENVIRONMENTAL SERVICES * SURVEY & LAND INFORMATION SERVICES
MALCOLM PIRNIE

PP11
SHEET 13 OF
DWG. NO: 05-207

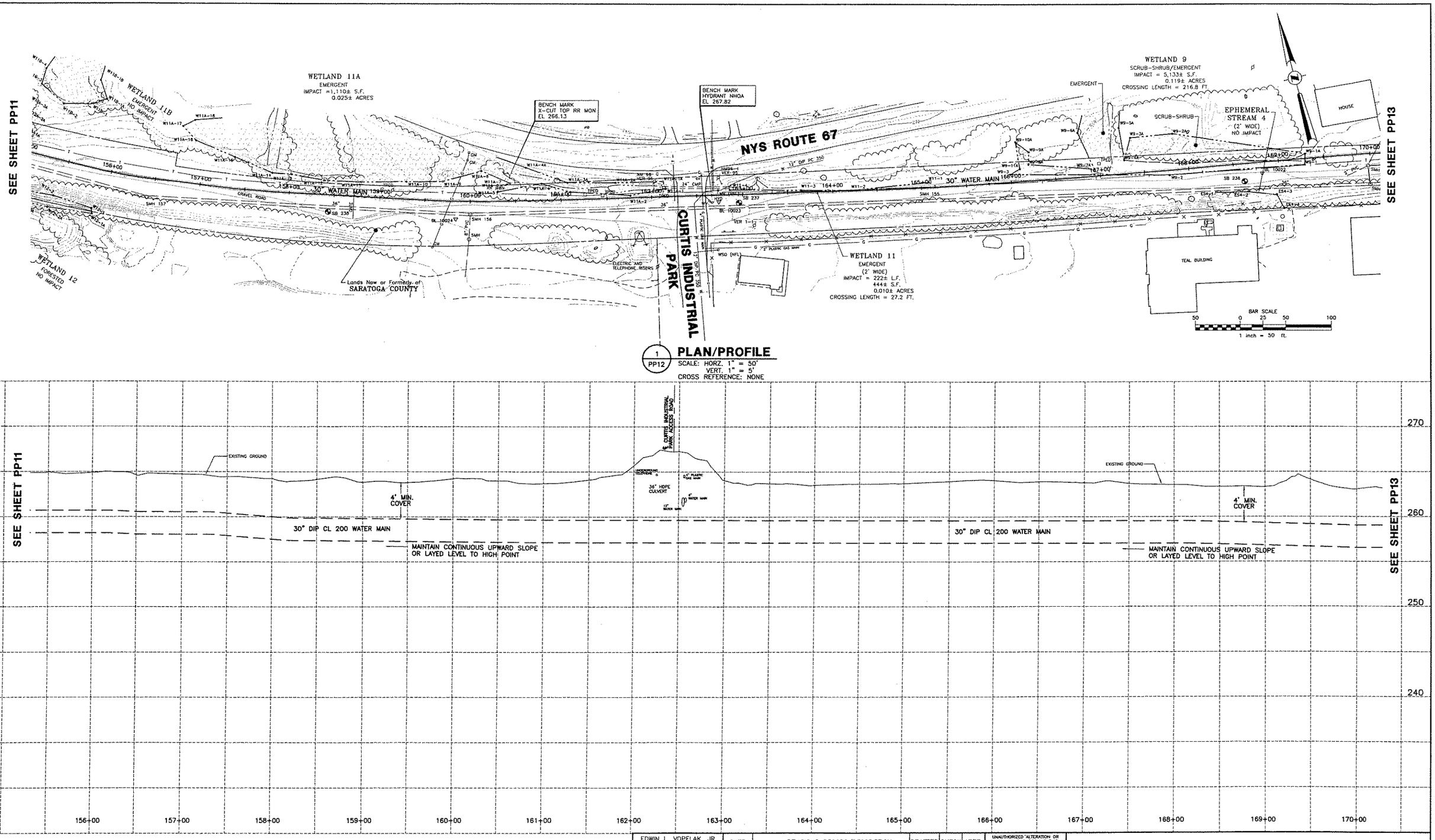

EDWIN L. VOPELAK, JR
PE 59238

DATE		REVISIONS RECORD/DESCRIPTION	DRAFTER	CHECK	APPR.
	1				
	2				
	3				
	4				
	5				
	6				
	7				
	8				
	9				

UNAUTHORIZED ALTERATION OR ADDITION TO THIS DOCUMENT IS A VIOLATION OF SECTION 7209 SUBDIVISION 2 OF THE NEW YORK STATE EDUCATION LAW.

© 2005
C.T. MALE ASSOCIATES, P.C.

DESIGNED: WAW
DRAFTED : WAW
CHECKED : ELV
PROJ. NO: 04.9597
SCALE : AS SHOWN
DATE : 2005

PLAN/PROFILE

CONTRACT 7 - WATER TRANSMISSION MAIN

SARATOGA COUNTY, NY

C.T. MALE ASSOCIATES, P.C.
50 CENTURY HILL DRIVE, P.O. BOX 727, LATHAM, NY 12110
518.786.7400 • FAX 518.786.7299
ARCHITECTURE & BUILDING SYSTEMS ENGINEERING • CIVIL ENGINEERING
ENVIRONMENTAL SERVICES • SURVEY & LAND INFORMATION SERVICES

MALCOLM PIRNIE

PP12
SHEET 14 OF
DWG. NO: 05-207

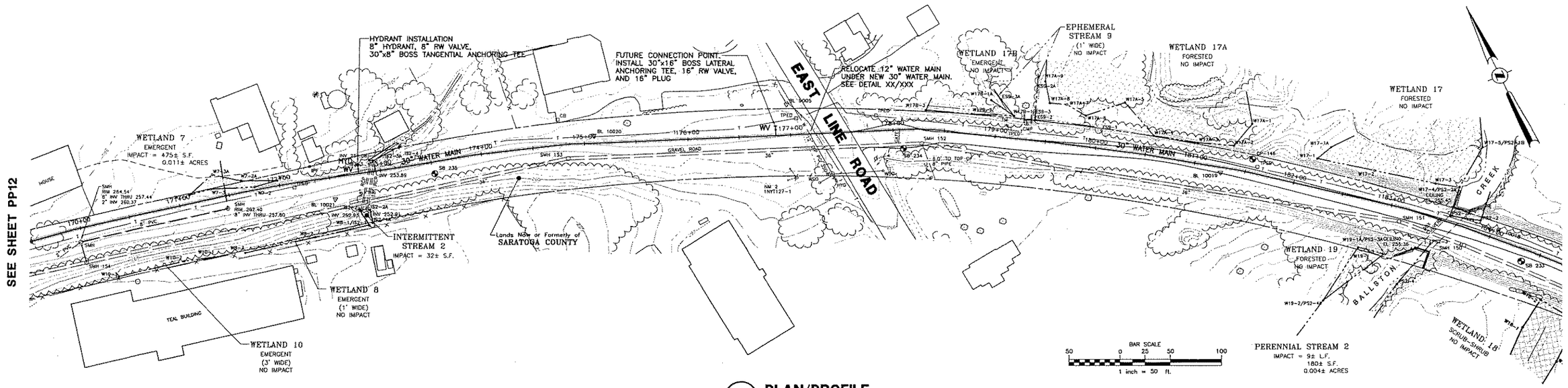

1 PP13 **PLAN/PROFILE**
SCALE: HORZ. 1" = 50'
VERT. 1" = 5'
CROSS REFERENCE: NONE

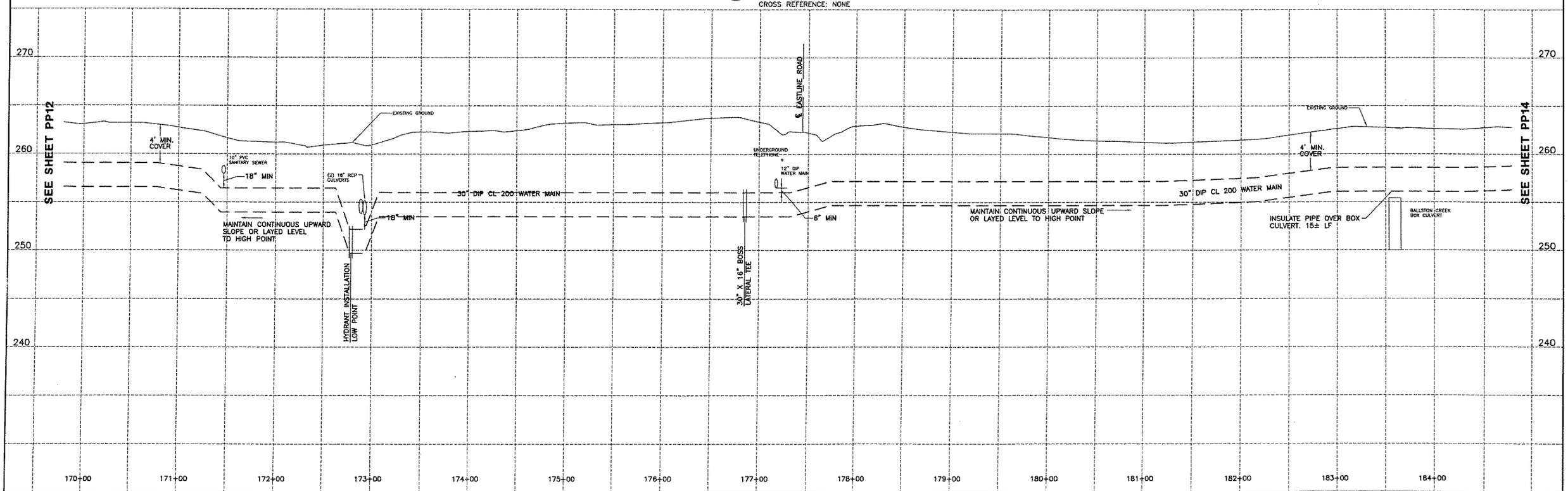

EDWIN L. VOPELAK, JR
PE 59238

DATE		REVISIONS RECORD/DESCRIPTION	DRAFTER	CHECK	APPR.
	1				
	2				
	3				
	4				
	5				
	6				
	7				
	8				
	9				

UNAUTHORIZED ALTERATION OR ADDITION TO THIS DOCUMENT IS A VIOLATION OF SECTION 7209 SUBDIVISION 2 OF THE NEW YORK STATE EDUCATION LAW.

© 2005
C.T. MALE ASSOCIATES, P.C.

DESIGNED : WAW
DRAFTED : WAW
CHECKED : ELV
PROJ. NO: 04.9597
SCALE : AS SHOWN
DATE : 2005

PLAN/PROFILE

CONTRACT 7 - WATER TRANSMISSION MAIN

SARATOGA COUNTY, NY

C.T. MALE ASSOCIATES, P.C.
50 CENTURY HILL DRIVE, P.O. BOX 727, LATHAM, NY 12110
518.786.7400 • FAX 518.786.7299
ARCHITECTURE & BUILDING SYSTEMS ENGINEERING • CIVIL ENGINEERING
ENVIRONMENTAL SERVICES • SURVEY & LAND INFORMATION SERVICES

MALCOLM PIRNIE

PP13
SHEET 15 OF
DWG. NO: 05-207

CAD DWG. FILE NAME: PP13.DWG

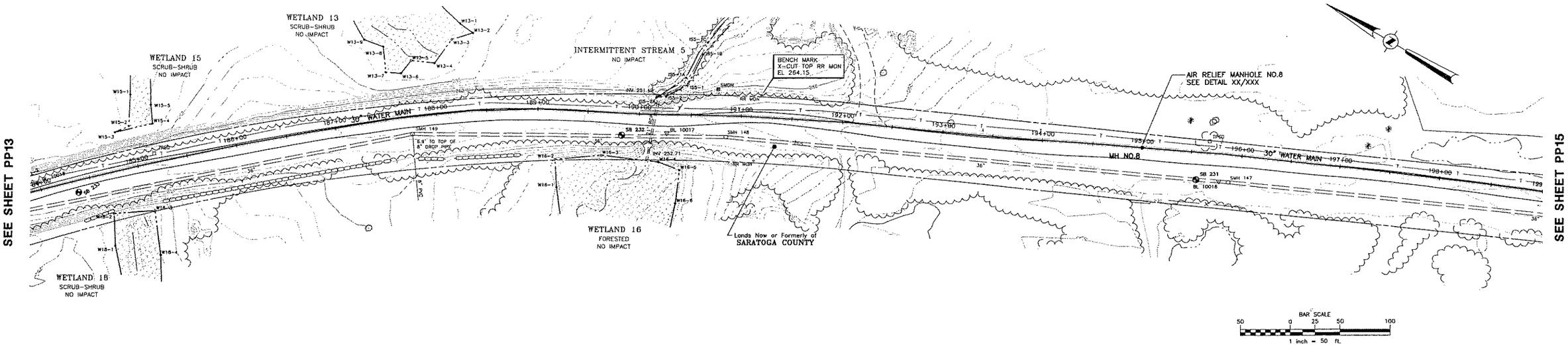

1 PP14 **PLAN/PROFILE**
SCALE: HORZ. 1" = 50'
VERT. 1" = 5'
CROSS REFERENCE: NONE

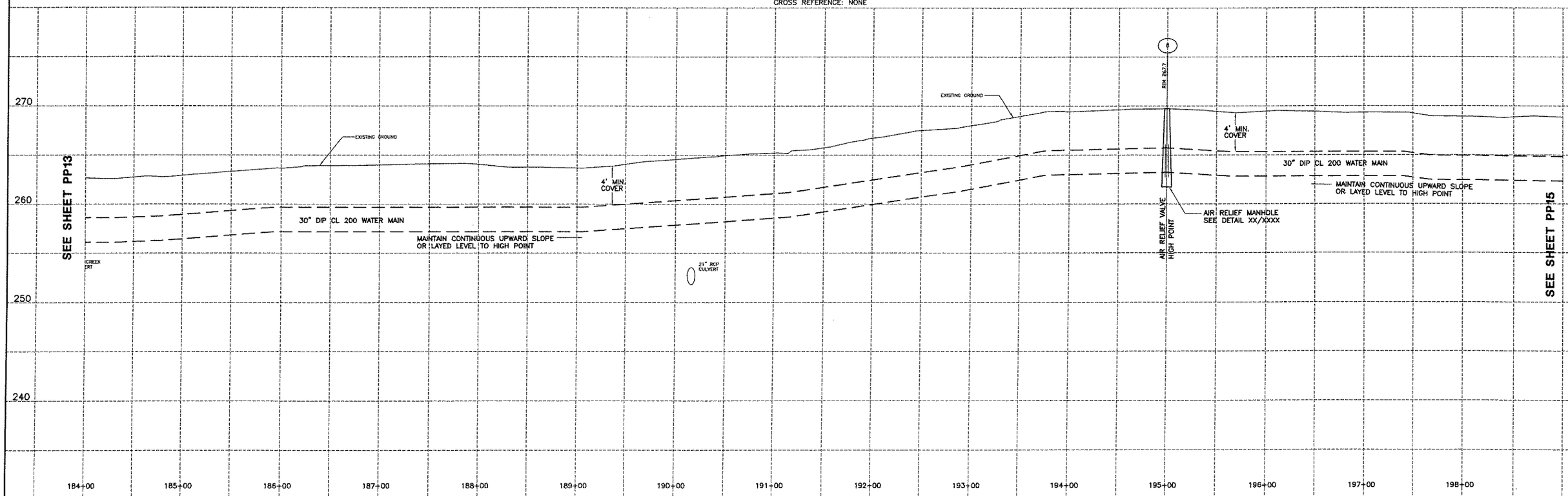

EDWIN L. VOPELAK, JR
PE 59238

DATE		REVISIONS RECORD/DESCRIPTION	DRAFTER	CHECK	APPR.
	1				
	2				
	3				
	4				
	5				
	6				
	7				
	8				
	9				

UNAUTHORIZED ALTERATION OR ADDITION TO THIS DOCUMENT IS A VIOLATION OF SECTION 7209 SUBDIVISION 2 OF THE NEW YORK STATE EDUCATION LAW.

© 2005
C.T. MALE ASSOCIATES, P.C.

DESIGNED : WAW
DRAFTED : WAW
CHECKED : ELV
PROJ. NO: 04.9597
SCALE : AS SHOWN
DATE : 2005

PLAN/PROFILE

CONTRACT 7 - WATER TRANSMISSION MAIN

SARATOGA COUNTY, NY

C.T. MALE ASSOCIATES, P.C.
50 CENTURY HILL DRIVE, P.O. BOX 727, LATHAM, NY 12110
518.786.7400 • FAX 518.786.7299
ARCHITECTURE & BUILDING SYSTEMS ENGINEERING • CIVIL ENGINEERING
ENVIRONMENTAL SERVICES • SURVEY & LAND INFORMATION SERVICES

MALCOLM PIRNIE

PP14
SHEET 16 OF
DWG. NO: 05-207

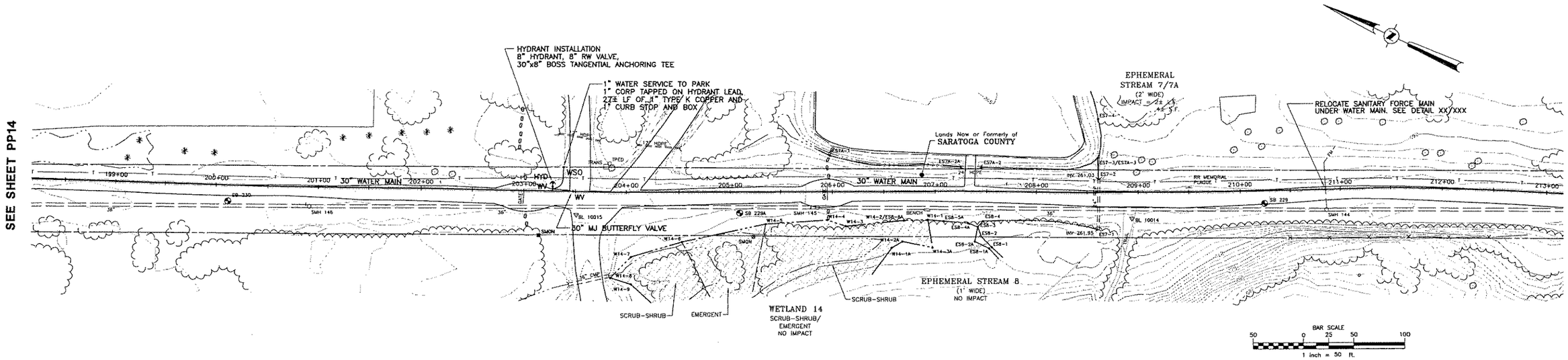

1 PP15 **PLAN/PROFILE**
SCALE: HORZ. 1" = 50'
VERT. 1" = 5'
CROSS REFERENCE: NONE

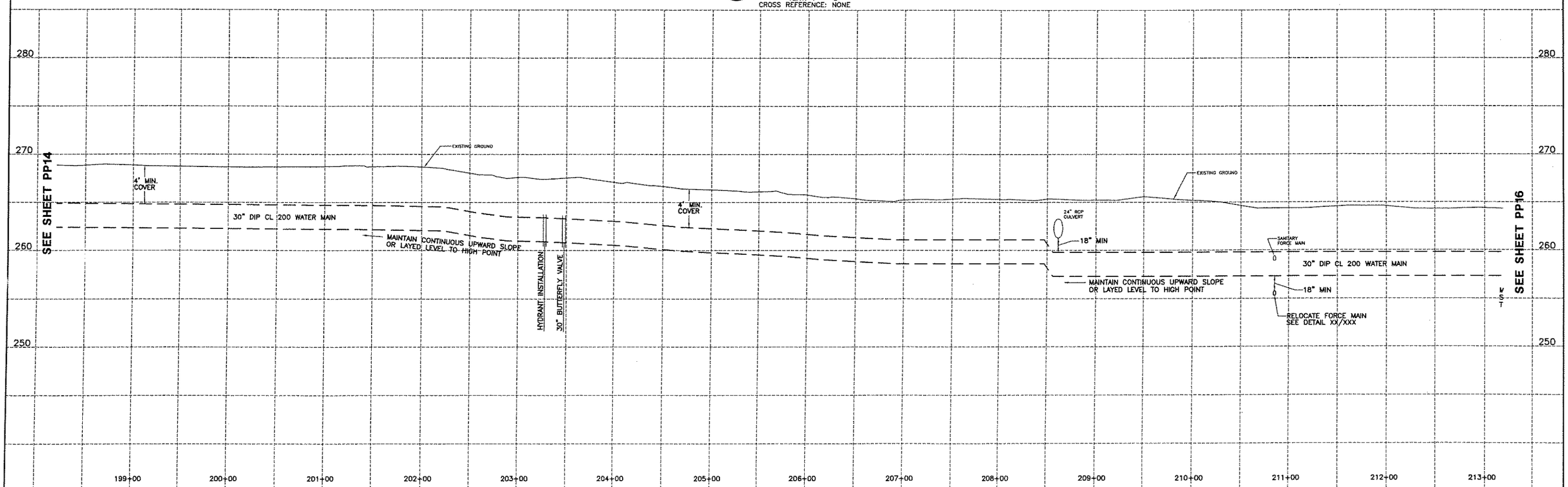

EDWIN L. VOPELAK, JR
PE 59238

DATE		REVISIONS RECORD/DESCRIPTION	DRAFTER	CHECK	APPR.
	1				
	2				
	3				
	4				
	5				
	6				
	7				
	8				
	9				

UNAUTHORIZED ALTERATION OR ADDITION TO THIS DOCUMENT IS A VIOLATION OF SECTION 7209 SUBDIVISION 2 OF THE NEW YORK STATE EDUCATION LAW.

© 2005
C.T. MALE ASSOCIATES, P.C.

DESIGNED: WAW
DRAFTED : WAW
CHECKED : ELV
PROJ. NO: 04.9597
SCALE : AS SHOWN
DATE : 2005

PLAN/PROFILE

CONTRACT 7 - WATER TRANSMISSION MAIN

SARATOGA COUNTY, NY

C.T. MALE ASSOCIATES, P.C.
50 CENTURY HILL DRIVE, P.O. BOX 727, LATHAM, NY 12110
518.786.7400 • FAX 518.786.7299
ARCHITECTURE & BUILDING SYSTEMS ENGINEERING • CIVIL ENGINEERING
ENVIRONMENTAL SERVICES • SURVEY & LAND INFORMATION SERVICES
MALCOLM PIRNIE

PP15
SHEET 17 OF
DWG. NO: 05-207

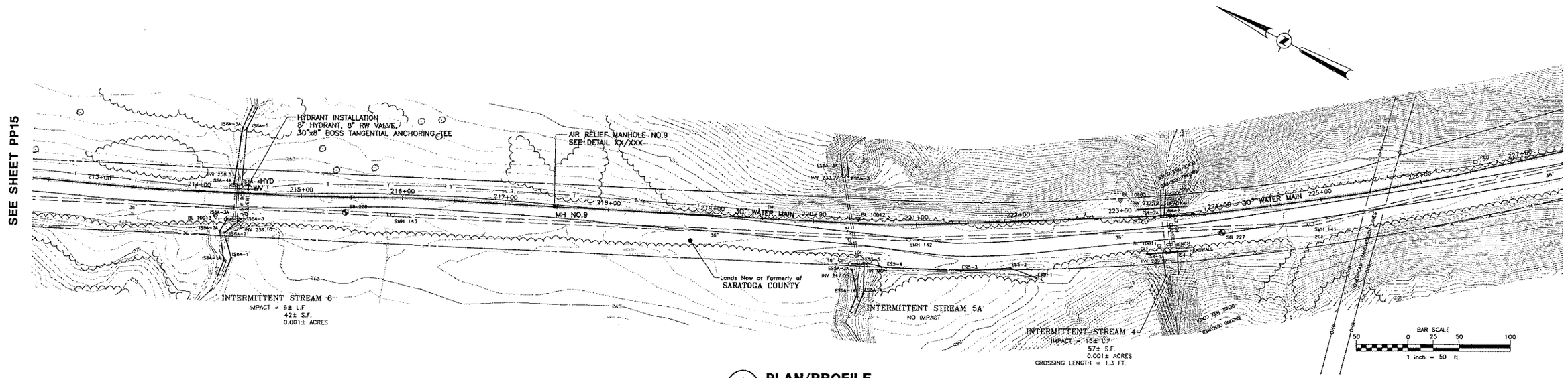

1 PP16 **PLAN/PROFILE**

SCALE: HORZ. 1" = 50'
VERT. 1" = 5'
CROSS REFERENCE: NONE

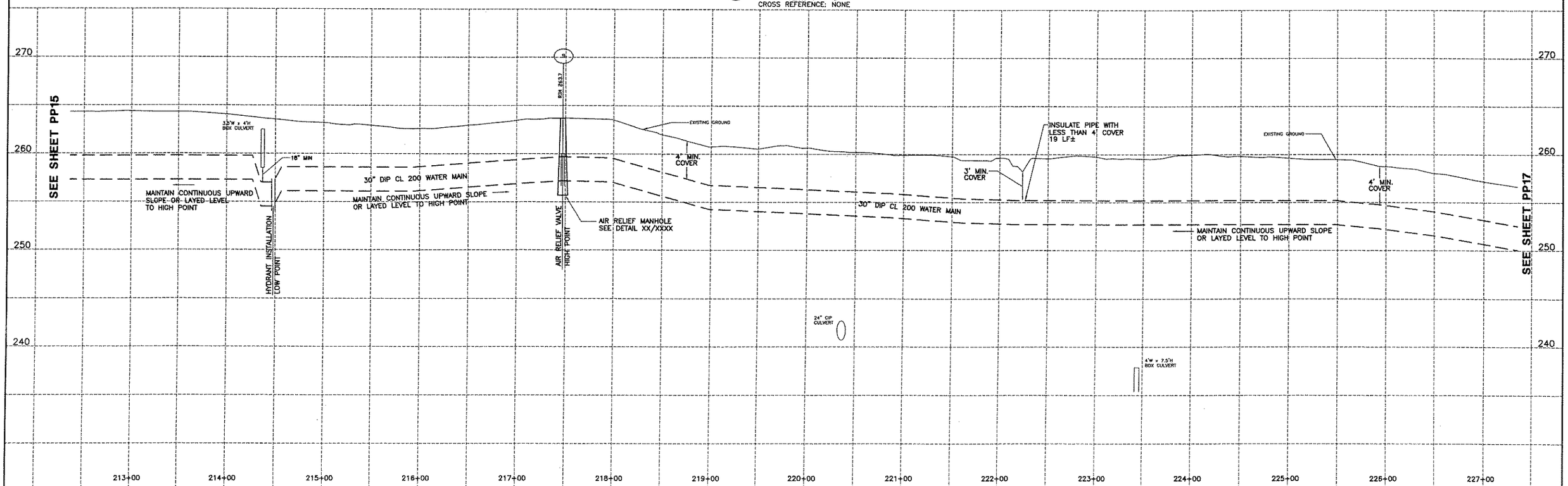

EDWIN L. VOPELAK, JR
PE 59238

DATE		REVISIONS RECORD/DESCRIPTION	DRAFTER	CHECK	APPR.
	1				
	2				
	3				
	4				
	5				
	6				
	7				
	8				
	9				

UNAUTHORIZED ALTERATION OR ADDITION TO THIS DOCUMENT IS A VIOLATION OF SECTION 7209 SUBDIVISION 2 OF THE NEW YORK STATE EDUCATION LAW.

© 2005
C.T. MALE ASSOCIATES, P.C.

DESIGNED : WAW
DRAFTED : WAW
CHECKED : ELV
PROJ. NO: 04.9597
SCALE : AS SHOWN
DATE : 2005

PLAN/PROFILE

CONTRACT 7 - WATER TRANSMISSION MAIN

SARATOGA COUNTY, NY

C.T. MALE ASSOCIATES, P.C.
50 CENTURY HILL DRIVE, P.O. BOX 727, LATHAM, NY 12110
518.786.7400 • FAX 518.786.7299
ARCHITECTURE & BUILDING SYSTEMS ENGINEERING • CIVIL ENGINEERING
ENVIRONMENTAL SERVICES • SURVEY & LAND INFORMATION SERVICES

MALCOLM PIRNIE

PP16
SHEET 18 OF
DWG. NO: 05-207

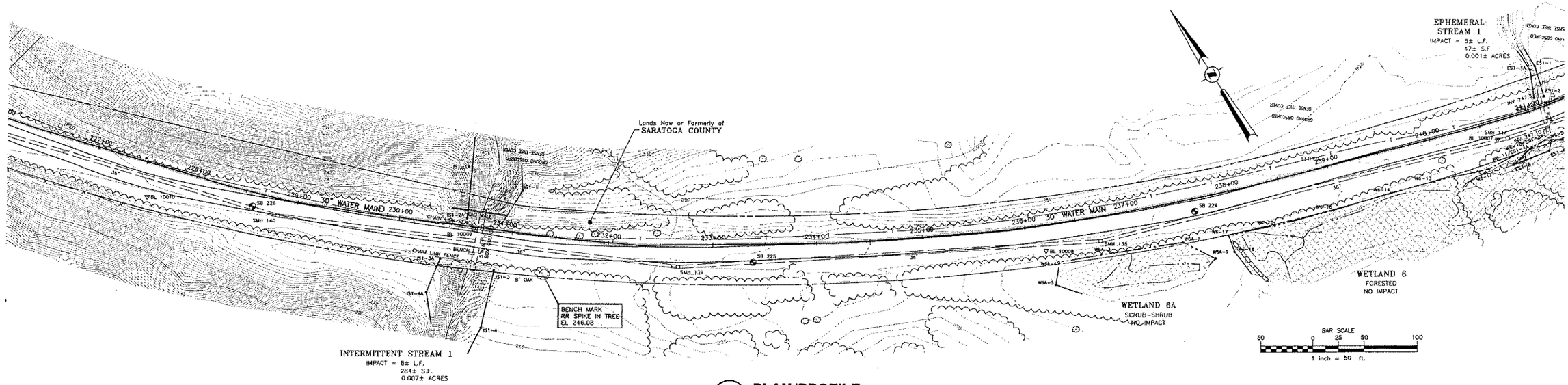

1 PP17 **PLAN/PROFILE**
SCALE: HORZ. 1" = 50'
VERT. 1" = 5'
CROSS REFERENCE: NONE

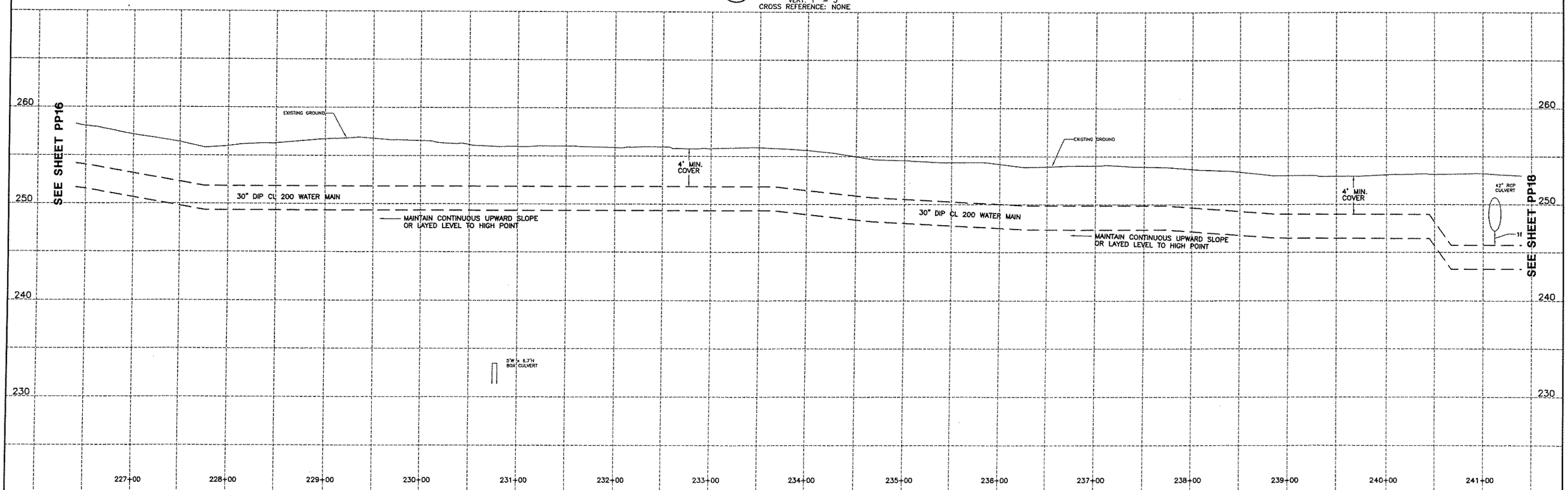

EDWIN L. VOPELAK, JR
PE 59238

DATE		REVISIONS RECORD/DESCRIPTION	DRAFTER	CHECK	APPR.
	1				
	2				
	3				
	4				
	5				
	6				
	7				
	8				
	9				

UNAUTHORIZED ALTERATION OR ADDITION TO THIS DOCUMENT IS A VIOLATION OF SECTION 7209 SUBDIVISION 2 OF THE NEW YORK STATE EDUCATION LAW.

© 2005
C.T. MALE ASSOCIATES, P.C.

DESIGNED: WAW
DRAFTED : WAW
CHECKED : ELV
PROJ. NO: 04.9597
SCALE : AS SHOWN
DATE : 2005

PLAN/PROFILE

CONTRACT 7 - WATER TRANSMISSION MAIN

SARATOGA COUNTY, NY

C.T. MALE ASSOCIATES, P.C.
50 CENTURY HILL DRIVE, P.O. BOX 727, LATHAM, NY 12110
518.786.7400 • FAX 518.786.7299
ARCHITECTURE & BUILDING SYSTEMS ENGINEERING • CIVIL ENGINEERING
ENVIRONMENTAL SERVICES • SURVEY & LAND INFORMATION SERVICES

MALCOLM PIRNIE

PP17
SHEET 19 OF
DWG. NO: 05-207

CAD DWG. FILE NAME: PP17.DWG

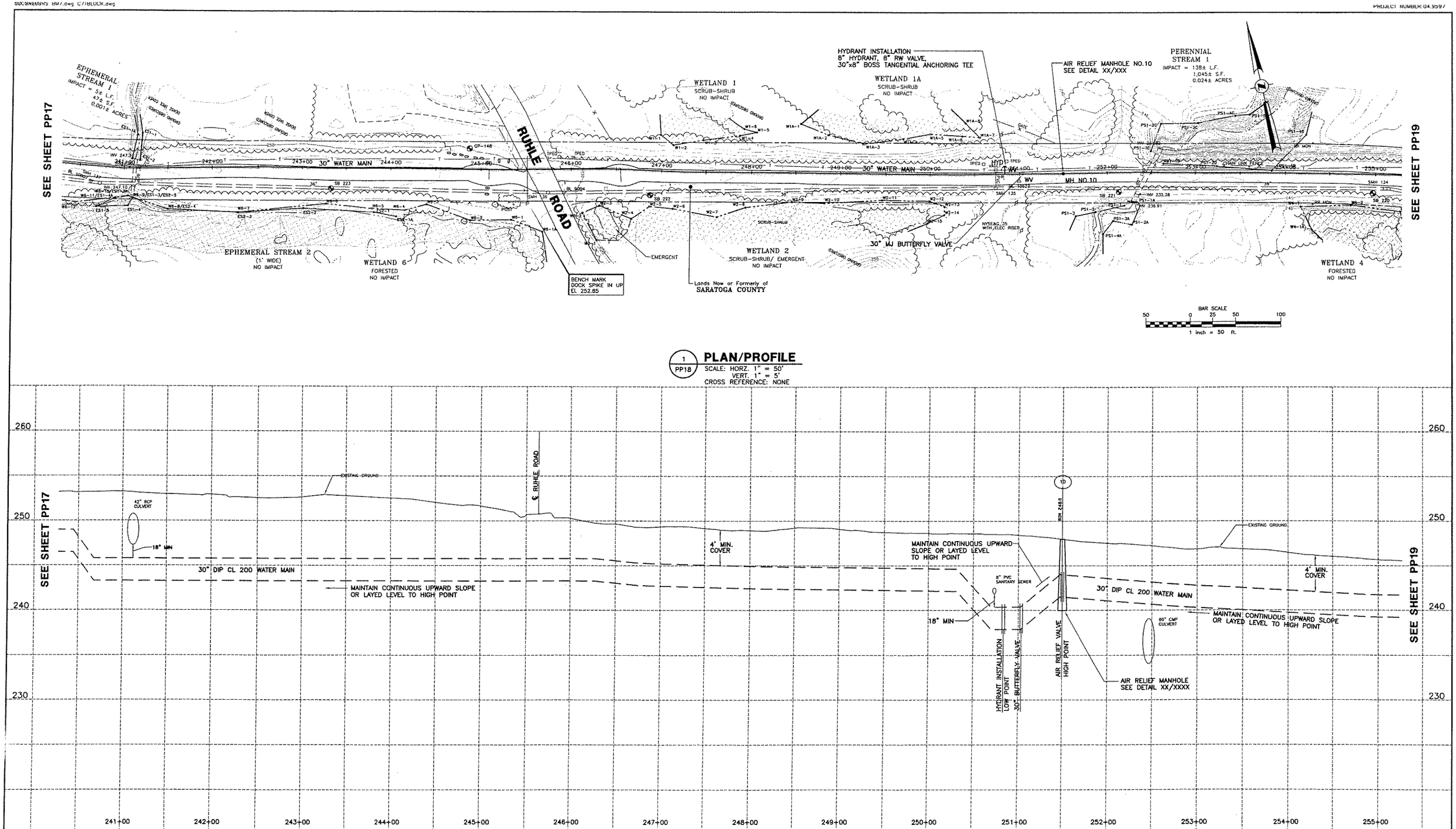

EDWIN L. VOPELAK, JR
PE 59238

DATE		REVISIONS RECORD/DESCRIPTION	DRAFTER	CHECK	APPR.
	1				
	2				
	3				
	4				
	5				
	6				
	7				
	8				
	9				

UNAUTHORIZED ALTERATION OR ADDITION TO THIS DOCUMENT IS A VIOLATION OF SECTION 7209 SUBDIVISION 2 OF THE NEW YORK STATE EDUCATION LAW.

© 2005
C.T. MALE ASSOCIATES, P.C.

DESIGNED : WAW
DRAFTED : WAW
CHECKED : ELV
PROJ. NO: 04.9597
SCALE : AS SHOWN
DATE : 2005

PLAN/PROFILE

CONTRACT 7 - WATER TRANSMISSION MAIN

SARATOGA COUNTY, NY

C.T. MALE ASSOCIATES, P.C.
50 CENTURY HILL DRIVE, P.O. BOX 727, LATHAM, NY 12110
518.786.7400 • FAX 518.786.7299
ARCHITECTURE & BUILDING SYSTEMS ENGINEERING • CIVIL ENGINEERING
ENVIRONMENTAL SERVICES • SURVEY & LAND INFORMATION SERVICES

MALCOLM PIRNIE

PP18
SHEET 20 OF
DWG. NO: 05-207

CAD DWG. FILE NAME: PP18.DWG

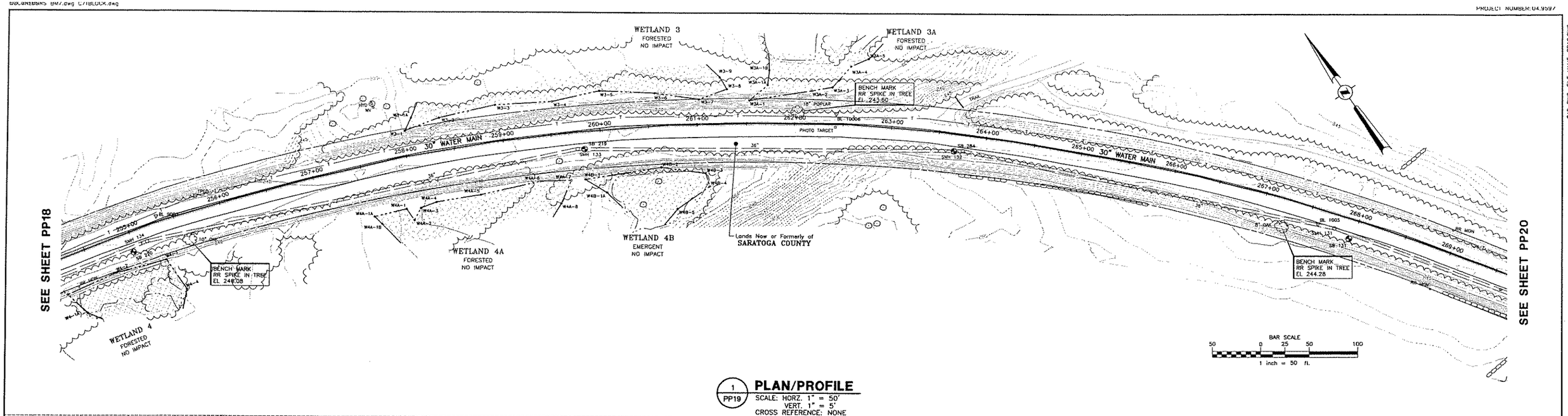

1 / PP19 **PLAN/PROFILE**
SCALE: HORZ. 1" = 50'
VERT. 1" = 5'
CROSS REFERENCE: NONE

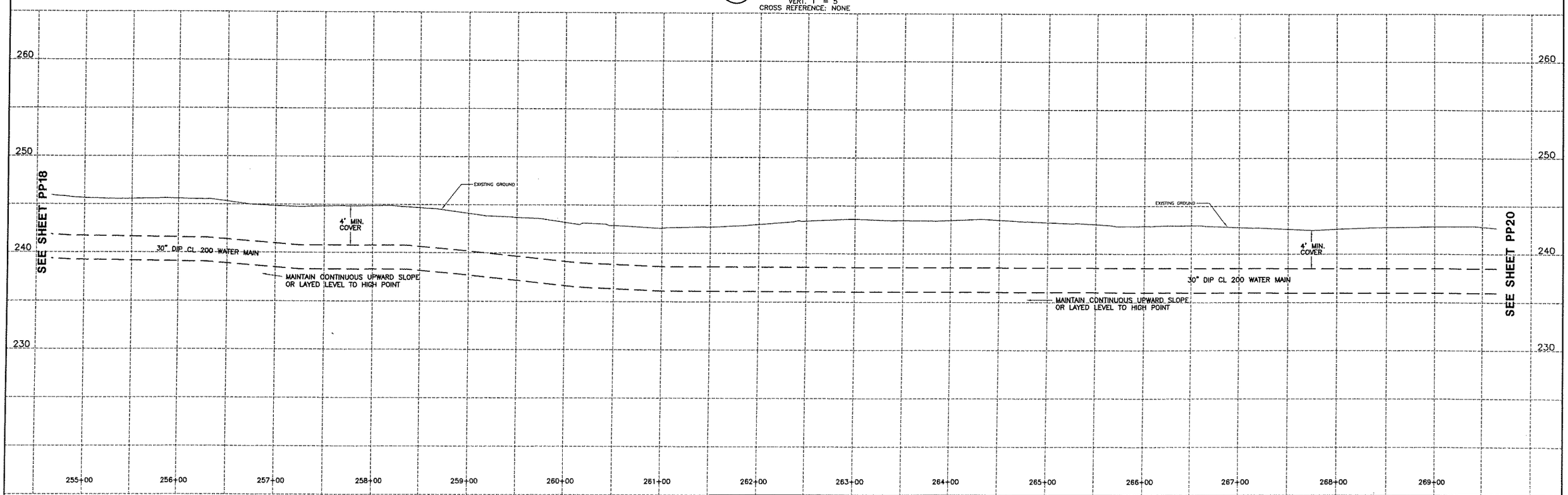

EDWIN L. VOPELAK, JR
PE 59238

DATE		REVISIONS RECORD/DESCRIPTION	DRAFTER	CHECK	APPR.
	1				
	2				
	3				
	4				
	5				
	6				
	7				
	8				
	9				

UNAUTHORIZED ALTERATION OR ADDITION TO THIS DOCUMENT IS A VIOLATION OF SECTION 7209 SUBDIVISION 2 OF THE NEW YORK STATE EDUCATION LAW.

© 2005
C.T. MALE ASSOCIATES, P.C.

DESIGNED : WAW
DRAFTED : WAW
CHECKED : ELV
PROJ. NO: 04.9597
SCALE : AS SHOWN
DATE : 2005

PLAN/PROFILE

CONTRACT 7 - WATER TRANSMISSION MAIN

SARATOGA COUNTY, NY

C.T. MALE ASSOCIATES, P.C.
50 CENTURY HILL DRIVE, P.O. BOX 727, LATHAM, NY 12110
518.786.7400 • FAX 518.786.7299
ARCHITECTURE & BUILDING SYSTEMS ENGINEERING • CIVIL ENGINEERING
ENVIRONMENTAL SERVICES • SURVEY & LAND INFORMATION SERVICES

MALCOLM PIRNIE

PP19
SHEET 21 OF
DWG. NO: 05-207

CAD DWG. FILE NAME: PP19.DWG

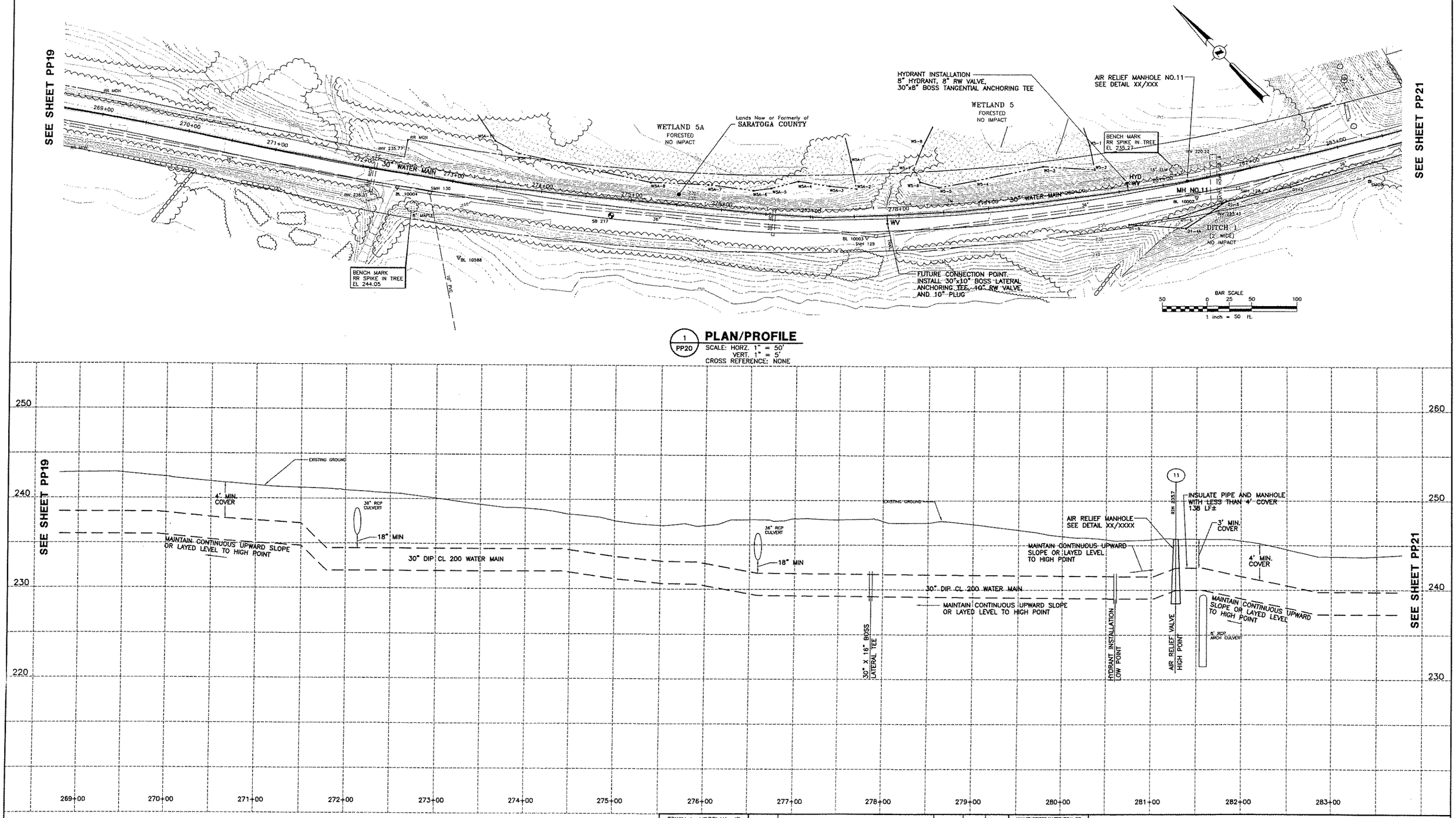

1 PP20 **PLAN/PROFILE**
SCALE: HORZ. 1" = 50'
VERT. 1" = 5'
CROSS REFERENCE: NONE

EDWIN L. VOPELAK, JR
PE 59238

DATE	REVISIONS RECORD/DESCRIPTION	DRAFTER	CHECK	APPR.
	1			
	2			
	3			
	4			
	5			
	6			
	7			
	8			
	9			

UNAUTHORIZED ALTERATION OR ADDITION TO THIS DOCUMENT IS A VIOLATION OF SECTION 7209 SUBDIVISION 2 OF THE NEW YORK STATE EDUCATION LAW.

© 2005
C.T. MALE ASSOCIATES, P.C.

DESIGNED : WAW
DRAFTED : WAW
CHECKED : ELV
PROJ. NO: 04.9597
SCALE : AS SHOWN
DATE : 2005

PLAN/PROFILE

CONTRACT 7 - WATER TRANSMISSION MAIN

SARATOGA COUNTY, NY

C.T. MALE ASSOCIATES, P.C.
50 CENTURY HILL DRIVE, P.O. BOX 727, LATHAM, NY 12110
518.786.7400 • FAX 518.786.7299
ARCHITECTURE & BUILDING SYSTEMS ENGINEERING • CIVIL ENGINEERING
ENVIRONMENTAL SERVICES • SURVEY & LAND INFORMATION SERVICES

MALCOLM PIRNIE

PP20
SHEET 22 OF
DWG. NO: 05-207

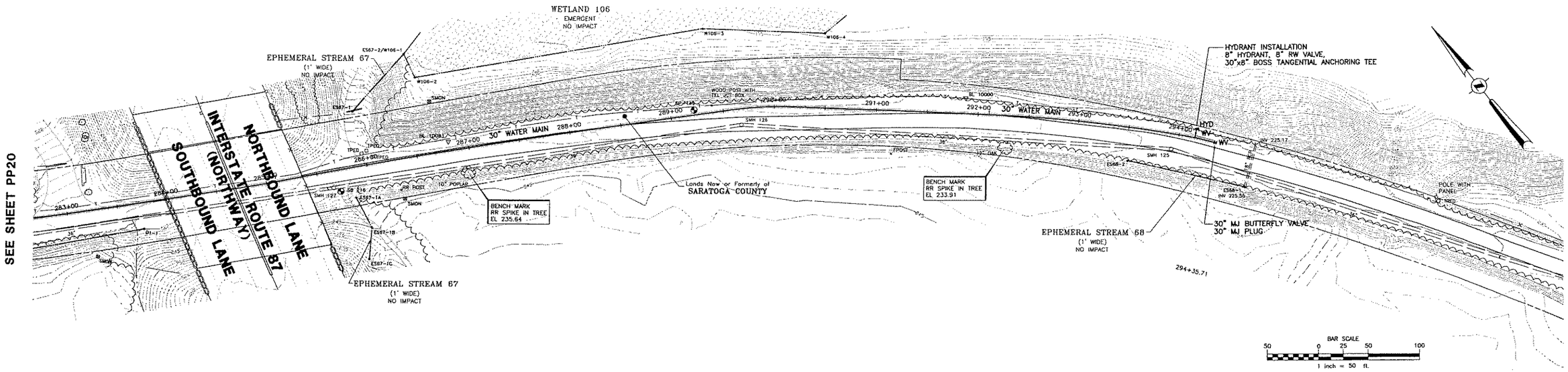

1 PP21 **PLAN/PROFILE**
SCALE: HORZ. 1" = 50'
VERT. 1" = 5'
CROSS REFERENCE: NONE

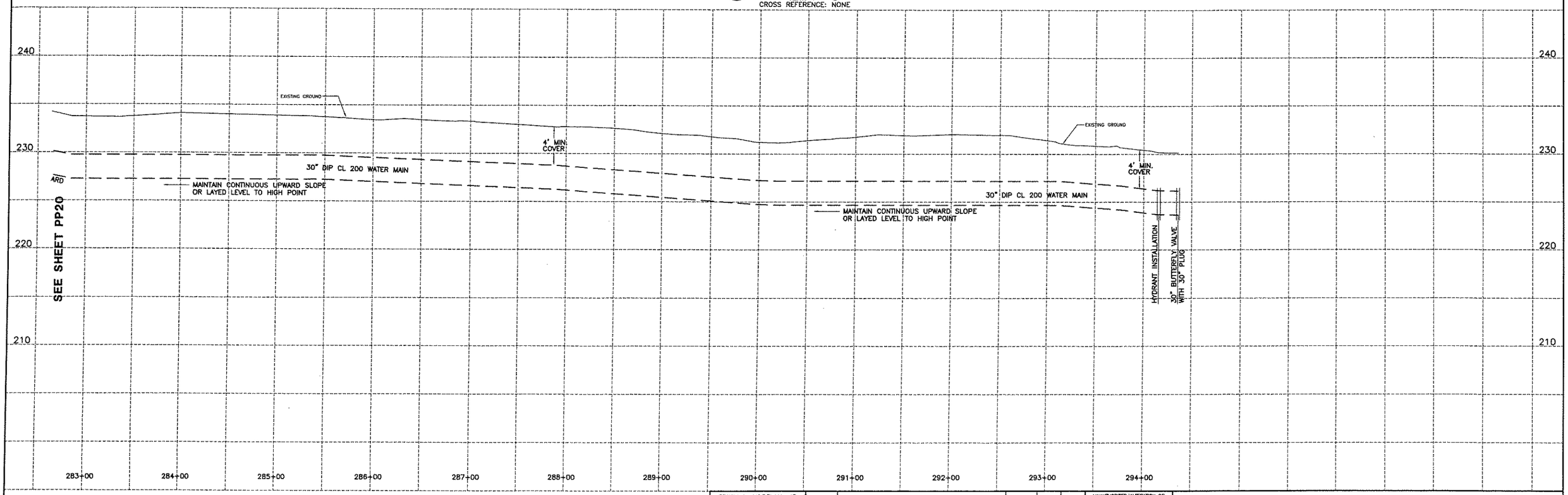

EDWIN L. VOPELAK, JR
PE 59238

DATE	REVISIONS RECORD/DESCRIPTION	DRAFTER	CHECK	APPR.
	1			
	2			
	3			
	4			
	5			
	6			
	7			
	8			
	9			

UNAUTHORIZED ALTERATION OR ADDITION TO THIS DOCUMENT IS A VIOLATION OF SECTION 7209 SUBDIVISION 2 OF THE NEW YORK STATE EDUCATION LAW.

© 2005
C.T. MALE ASSOCIATES, P.C.

DESIGNED : WAW
DRAFTED : WAW
CHECKED : ELV
PROJ. NO: 04.9597
SCALE : AS SHOWN
DATE : 2005

PLAN/PROFILE

CONTRACT 7 - WATER TRANSMISSION MAIN

SARATOGA COUNTY, NY

C.T. MALE ASSOCIATES, P.C.
50 CENTURY HILL DRIVE, P.O. BOX 727, LATHAM, NY 12110
518.786.7400 • FAX 518.786.7299
ARCHITECTURE & BUILDING SYSTEMS ENGINEERING • CIVIL ENGINEERING
ENVIRONMENTAL SERVICES • SURVEY & LAND INFORMATION SERVICES

MALCOLM PIRNIE

PP21
SHEET 23 OF
DWG. NO: 05-207

CAD DWG. FILE NAME: PP21.DWG