LEGEND

- G-37 — WETLAND DELINEATION FLAGS
- WETLAND LINES
- SOIL POINTS
- JURISDICTIONAL WETLANDS, FEB. 1999
- ESTIMATED LIMITS

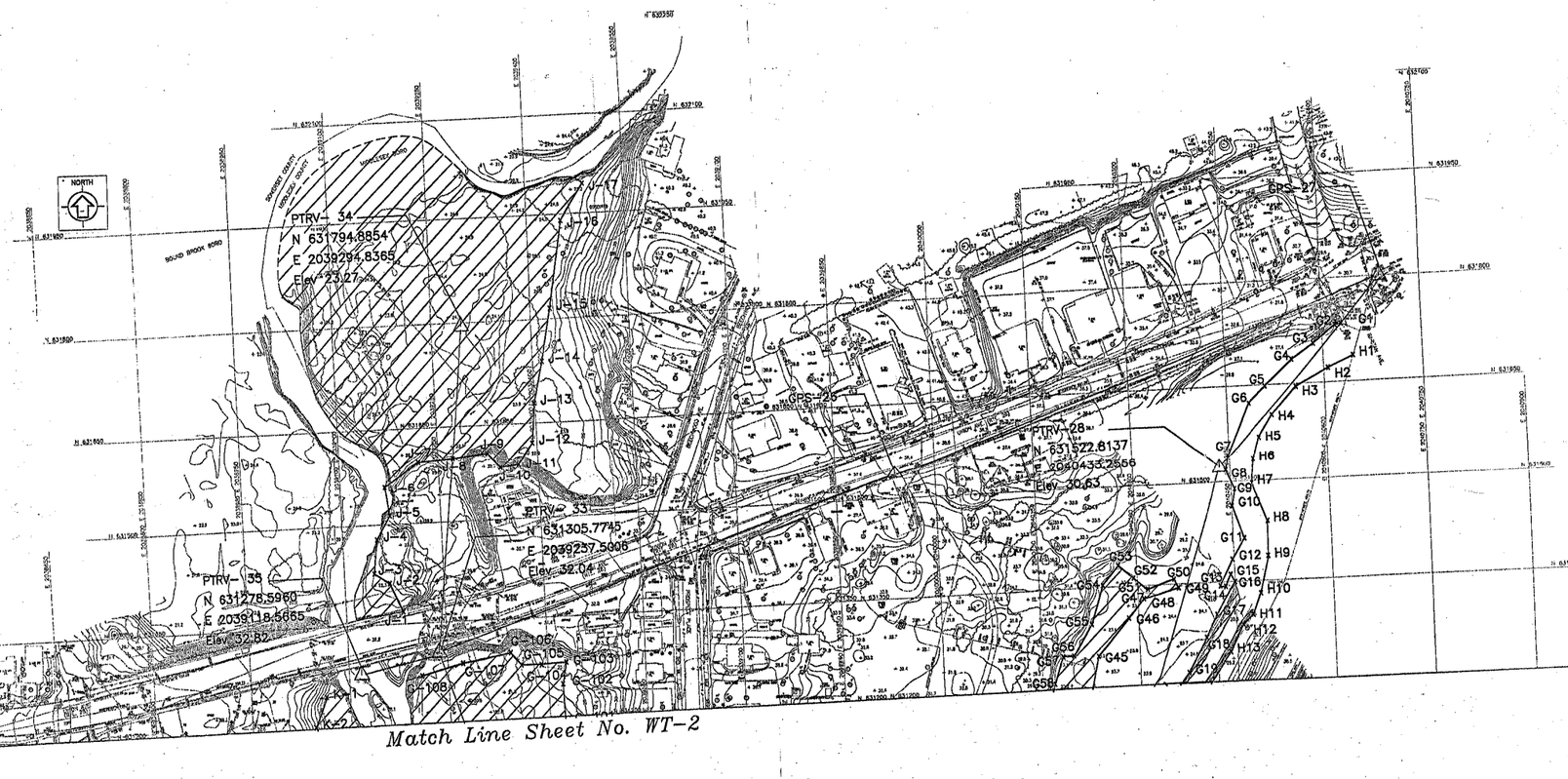

Match Line Sheet No. WT-2

US Army Corps of Engineers
New York District

Symbol	Description	Date	Appr.

Date: APRIL 2000
Size:
Rev:
Designed by: CEM
Drawing file no.
Dsn by: CEM
Drawing code:
Reviewed by: GBK
Plot date:
Plot by:
Scale:
Submitted by:
Chief,

U.S. ARMY ENGINEER DISTRICT
CORPS OF ENGINEERS
NEW YORK, NEW YORK

LOUIS BERGER & ASSOCIATES, INC.
Environmental Consultants
Morristown, New Jersey

File name: 1050

GREENBROOK FLOOD CONTROL PROJECT
SEGMENT J
BOROUGH OF BOUND BROOK,
NEW JERSEY

WETLAND DELINEATION MAP

Sheet reference number:

WT-1

I:\1050\CAD\WETLAND\WT-1_APRIL-2000

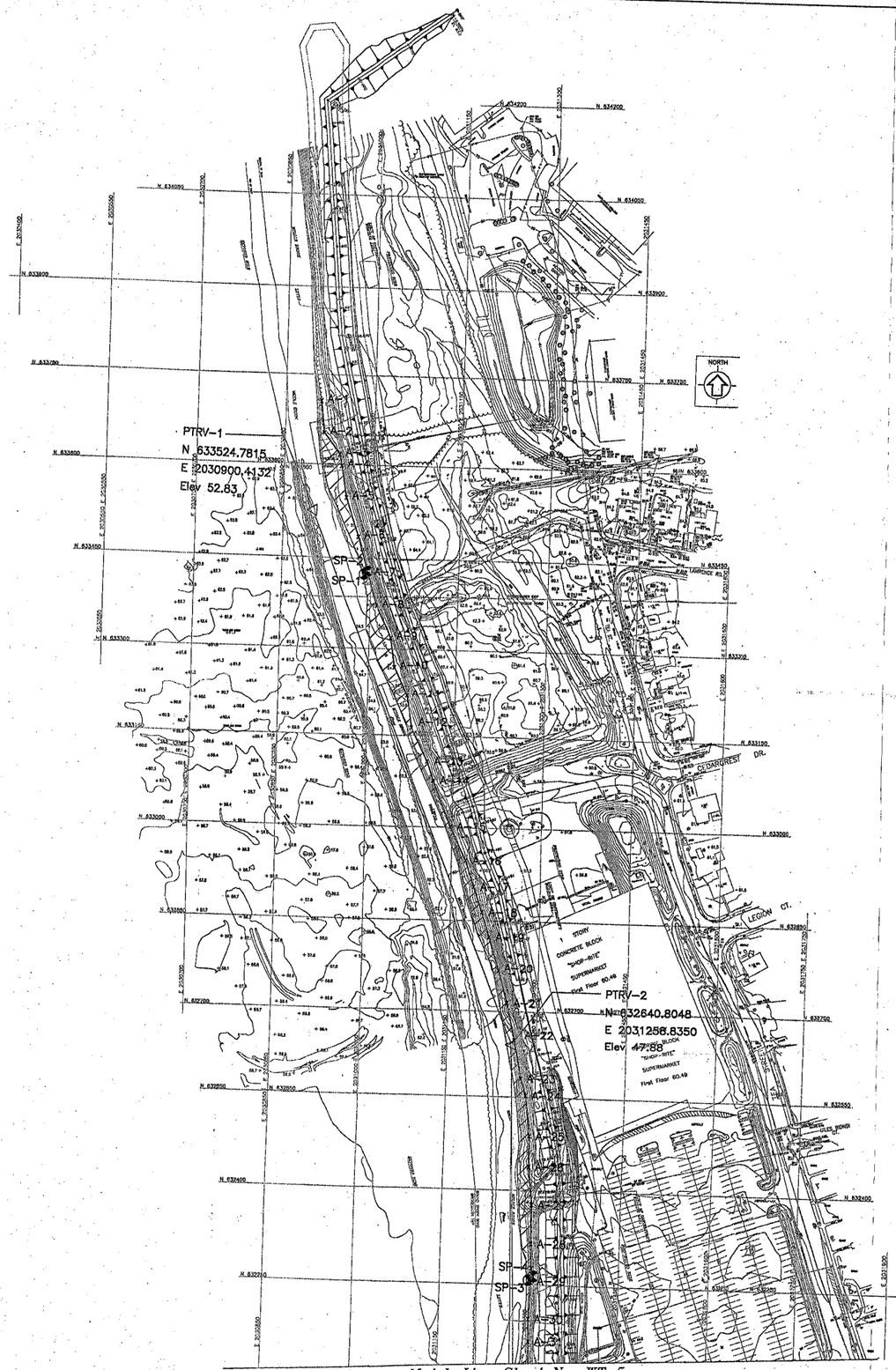

Match Line Sheet No. WT-5

LEGEND

×G-37	WETLAND DELINEATION FLAGS
——	WETLAND LINES
⊗	SOIL POINTS
▨	JURISDICTIONAL WETLANDS, FEB. 1999

0 50 100 200
SCALE IN FEET
1" = 100'

US Army Corps of Engineers
New York District

Symbol	Description	Date	Appr.

U.S. ARMY ENGINEER DISTRICT
CORPS OF ENGINEERS
NEW YORK, NEW YORK

LOUIS BERGER & ASSOCIATES, INC.
30 Vreeland Road
Florham Park, New Jersey

File name: mp2-frame

Designed by: W.E.S.
Dwn by: D.J.L.
Reviewed by: F.L.G.
Submitted by: Chief,
Date: APRIL 2000
Size:
Rev.
Drawing file no.
Drawing code:
Plot date:
Plot by:
Scale:

GREENBROOK FLOOD CONTROL PROJECT
BOROUGH OF BOUND BROOK,
NEW JERSEY

WETLAND DELINEATION MAP

Sheet reference number:

WT-6

FILE: Mp2-frame
DATE: 1-May-2000

LEGEND

×G-37	WETLAND DELINEATION FLAGS
——	WETLAND LINES
⊗	SOIL POINTS
▨	JURISDICTIONAL WETLANDS, FEB. 1999

US Army Corps of Engineers
New York District

Symbol	Description	Date	Appr.

U.S. ARMY ENGINEER DISTRICT
CORPS OF ENGINEERS
NEW YORK, NEW YORK

LOUIS BERGER & ASSOCIATES, INC.
30 Vreeland Road
Florham Park, New Jersey

File name: mp2-frams

Designed by: W.E.S.
Dwn by: D.J.L.
Reviewed by: F.L.G.
Submitted by: Chief.
Date: JUNE 1999
Size:
Rev:
Drawing file no.
Drawing code:
Plot date:
Plot by:
Scale:

GREENBROOK FLOOD CONTROL PROJECT
BOROUGH OF BOUND BROOK,
NEW JERSEY

WETLAND DELINEATION MAP

Sheet reference number:

WT-5

FILE: 101D
DATE: 1-MAY-2000

LEGEND

*G-37	WETLAND DELINEATION FLAGS
——	WETLAND LINES
⊗	SOIL POINTS
▨	JURISDICTIONAL WETLANDS, FEB. 1999
– – –	ESTIMATED WETLAND LIMITS

US Army Corps of Engineers
New York District

Symbol	Description	Date	Appr.

U.S. ARMY ENGINEER DISTRICT
CORPS OF ENGINEERS
NEW YORK, NEW YORK

LOUIS BERGER & ASSOCIATES, INC.
30 Vreeland Road
Florham Park, New Jersey

File name: mp2-frame

Designed by: W.E.S.
Dwn by: D.J.L.
Reviewed by: F.L.G.
Submitted by:
Chief:

Date: JUNE 1999
Size:
Rev:
Drawing file no.
Drawing code:
Plot date:
Plot by:
Scale:

GREENBROOK FLOOD CONTROL PROJECT
BOROUGH OF BOUND BROOK,
NEW JERSEY

WETLAND DELINEATION MAP

Sheet reference number:

WT-4

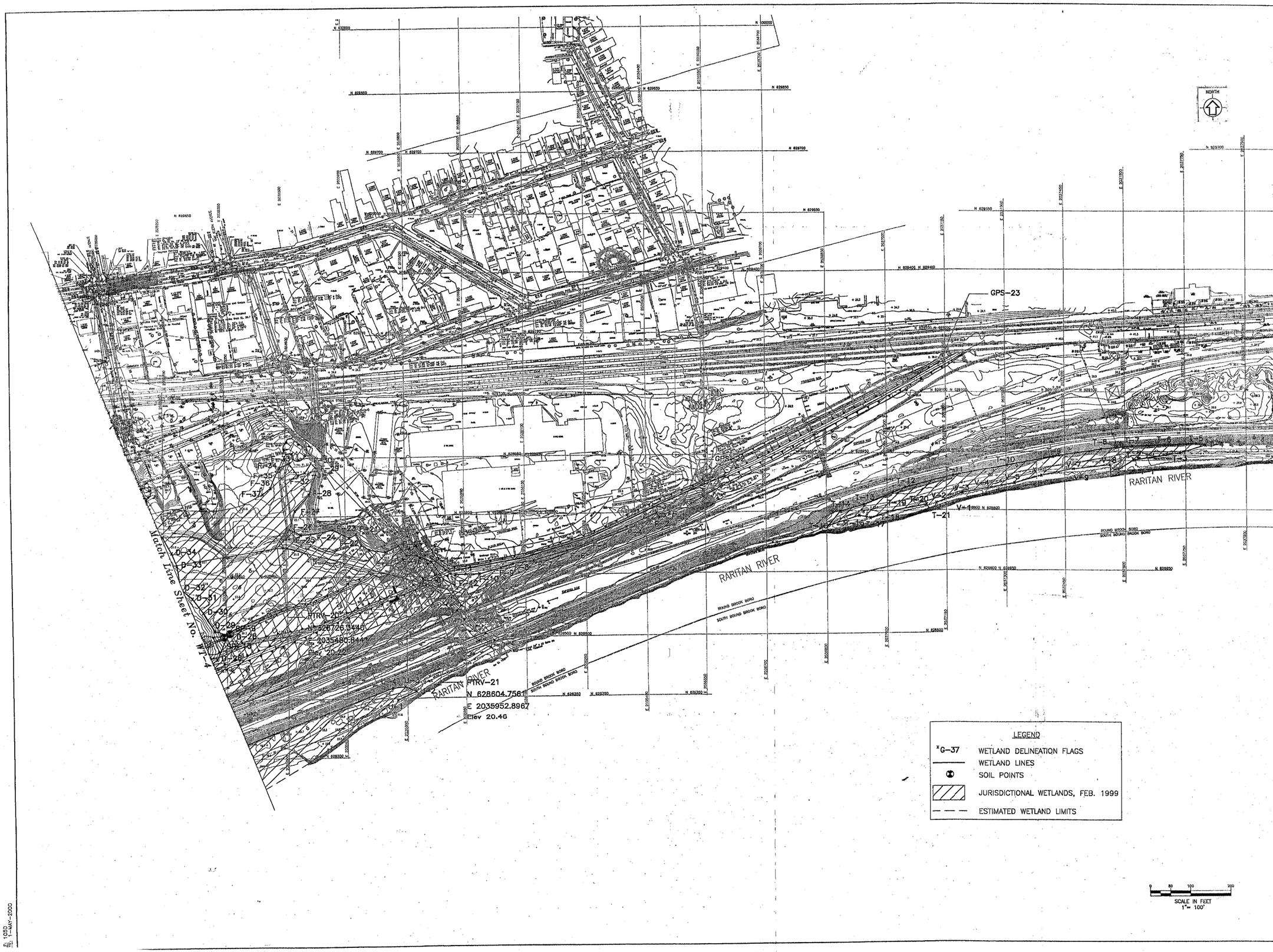

US Army Corps of Engineers
New York District

Symbol	Description	Date	Appr.

Designed by: CEM
Dwn by: CEM
Reviewed by: GBK
Submitted by:
Chief:
Date: APRIL 2000
Drawing file no.
Drawing code:
Plot date:
Plot by:
Scale:
Size:
Rev:

U.S. ARMY ENGINEER DISTRICT
CORPS OF ENGINEERS
NEW YORK, NEW YORK

LOUIS BERGER & ASSOCIATES, INC.
30 Vreeland Road
Florham Park, New Jersey

File name: 105D

GREENBROOK FLOOD CONTROL PROJECT
BOROUGH OF BOUND BROOK,
NEW JERSEY

WETLAND DELINEATION MAP

Sheet reference number:

WT-3

E: 105D
TE: 1-MAY-2000

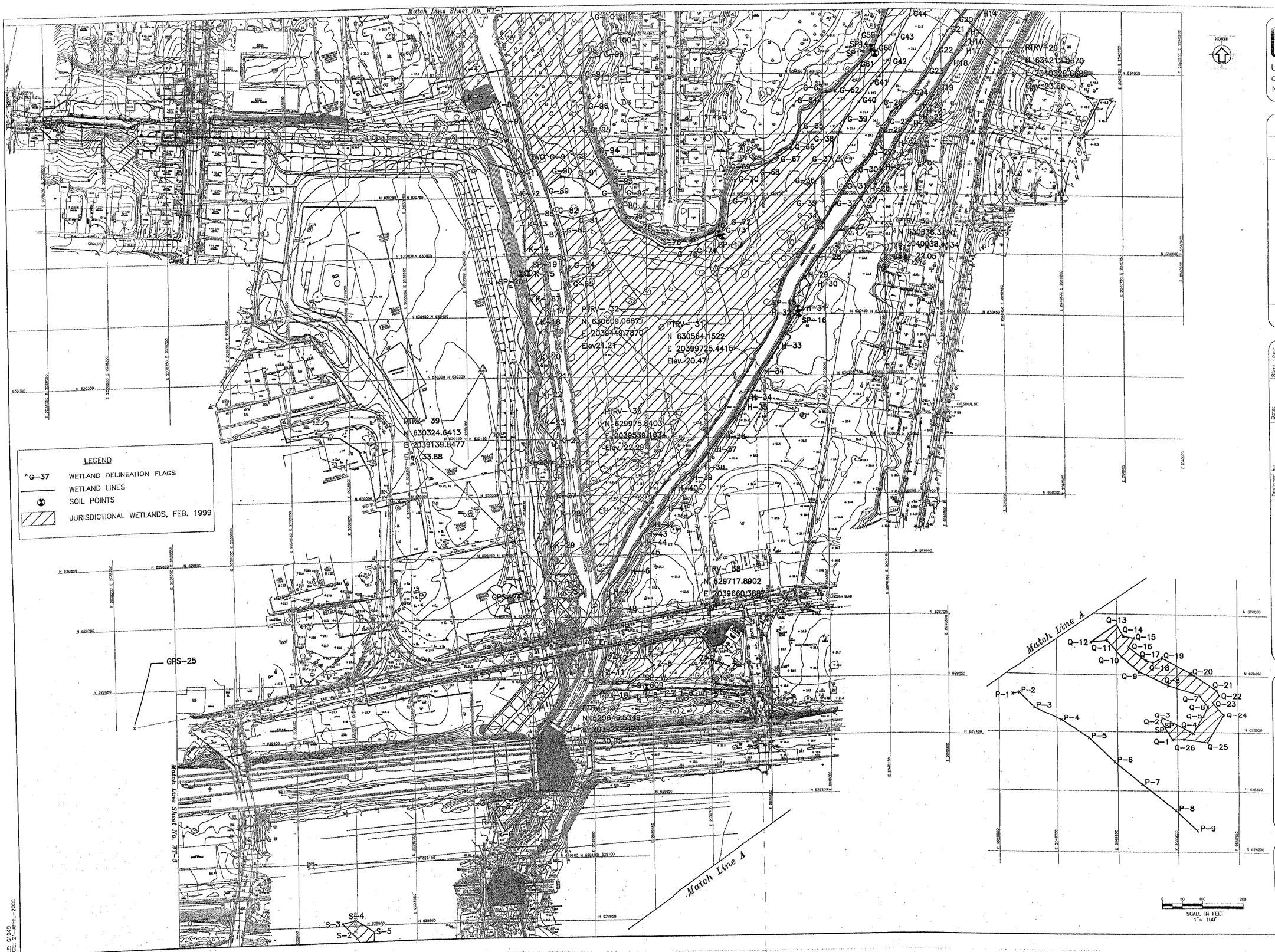

US Army Corps of Engineers
New York District

U.S. ARMY ENGINEER DISTRICT
CORPS OF ENGINEERS
NEW YORK, NEW YORK

LOUIS BERGER & ASSOCIATES, INC.
30 Vreeland Road
Florham Park, New Jersey

Designed by: CEM
Dwn by: CEM
Reviewed by: GBK
Submitted by:
Chief:
Date: APRIL 2000
Size:
Rev:
Drawing file no.
Drawing code:
Plot date:
Plot by:
Scale:
File name: 104D

GREENBROOK FLOOD CONTROL PROJECT
BOROUGH OF BOUND BROOK,
NEW JERSEY

WETLAND DELINEATION MAP

Sheet reference number:
WT-2

FILE: C104D
DATE: 21-APRIL-2000