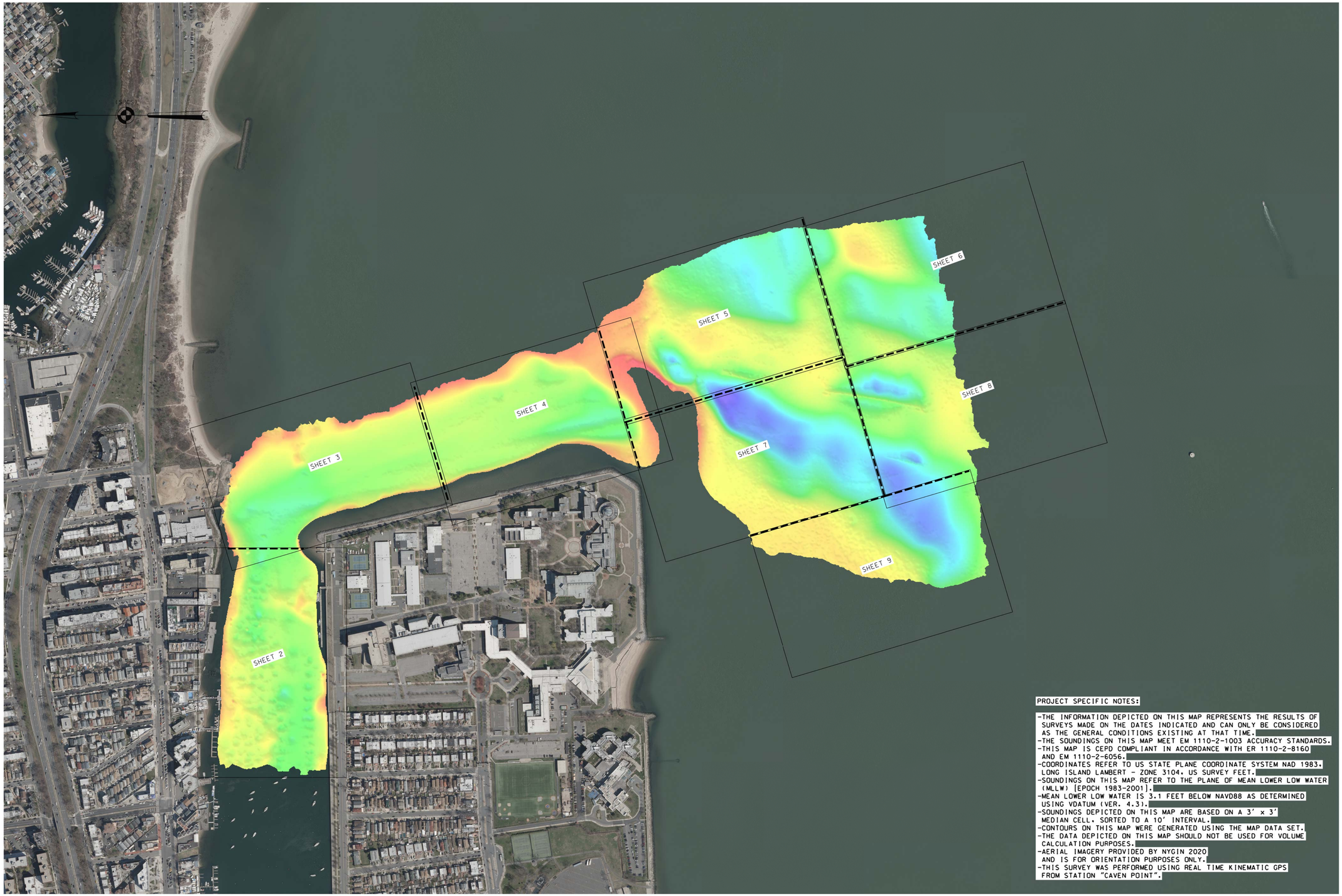

PROJECT SPECIFIC NOTES:

-THE INFORMATION DEPICTED ON THIS MAP REPRESENTS THE RESULTS OF SURVEYS MADE ON THE DATES INDICATED AND CAN ONLY BE CONSIDERED AS THE GENERAL CONDITIONS EXISTING AT THAT TIME.
-THE SOUNDINGS ON THIS MAP MEET EM 1110-2-1003 ACCURACY STANDARDS.
-THIS MAP IS CEPD COMPLIANT IN ACCORDANCE WITH ER 1110-2-8160 AND EM 1110-2-6056.
-COORDINATES REFER TO US STATE PLANE COORDINATE SYSTEM NAD 1983. LONG ISLAND LAMBERT - ZONE 3104. US SURVEY FEET.
-SOUNDINGS ON THIS MAP REFER TO THE PLANE OF MEAN LOWER LOW WATER (MLLW) [EPOCH 1983-2001].
-MEAN LOWER LOW WATER IS 3.1 FEET BELOW NAVD88 AS DETERMINED USING VDATUM (VER. 4.3).
-SOUNDINGS DEPICTED ON THIS MAP ARE BASED ON A 3' x 3' MEDIAN CELL. SORTED TO A 10' INTERVAL.
-CONTOURS ON THIS MAP WERE GENERATED USING THE MAP DATA SET.
-THE DATA DEPICTED ON THIS MAP SHOULD NOT BE USED FOR VOLUME CALCULATION PURPOSES.
-AERIAL IMAGERY PROVIDED BY NYGIN 2020 AND IS FOR ORIENTATION PURPOSES ONLY.
-THIS SURVEY WAS PERFORMED USING REAL TIME KINEMATIC GPS FROM STATION "CAVEN POINT".

LOCAL CONTROL DATA	NSRS BENCHMARK
BENCHMARK: H 353 (PID:KU1256)	BENCHMARK: NE KING
ELEVATION: 10.63' (NAVD 1988)	ELEVATION: 9.35' (NAVD 1988)

US ARMY CORPS OF ENGINEERS
NEW YORK DISTRICT

	PR	CM
	WD	CM

DATES OF SURVEY:
27 JULY 2022
01, 04, 08, 09 AUG 2022

SCALE: ONE INCH = 50 FEET

FIELD BOOKS:
DNA 10

REG. NO./FILE NO.:5203 / NI

APPROVED: J.BERTOLOTTI, N.VITOLO
FIELD CARTOGRAPHER

APPROVED: M. FIORITE
CIVIL ENGINEERING TECHNICIAN

APPROVED: P. BRADAUR
LEAD CARTOGRAPHER

APPROVED: J. MROZ
CHIEF OF SURVEY

DATE: 22 AUGUST 2022

DEPARTMENT OF THE ARMY
U.S. ARMY CORPS OF ENGINEERS
NEW YORK DISTRICT
NEW YORK, NEW YORK 10278

OPERATIONS DIVISION
SURVEY SECTION
CENAN-OP-S

SHEEPSHEAD BAY
BROOKLYN, NEW YORK

CONDITION SURVEY

VH-101

1 OF 9



PROJECT SPECIFIC NOTES:

-THE INFORMATION DEPICTED ON THIS MAP REPRESENTS THE RESULTS OF SURVEYS MADE ON THE DATES INDICATED AND CAN ONLY BE CONSIDERED AS THE GENERAL CONDITIONS EXISTING AT THAT TIME.
-THE SOUNDINGS ON THIS MAP MEET EM 1110-2-1003 ACCURACY STANDARDS.
-THIS MAP IS CEPD COMPLIANT IN ACCORDANCE WITH ER 1110-2-8160 AND EM 1110-2-6056.
-COORDINATES REFER TO US STATE PLANE COORDINATE SYSTEM NAD 1983, LONG ISLAND LAMBERT - ZONE 3104, US SURVEY FEET.
-SOUNDINGS ON THIS MAP REFER TO THE PLANE OF MEAN LOWER LOW WATER (MLLW) [EPOCH 1983-2001].
-MEAN LOWER LOW WATER IS 3.1 FEET BELOW NAVD88 AS DETERMINED USING VDATUM (VER. 4.3).
-SOUNDINGS DEPICTED ON THIS MAP ARE BASED ON A 3' x 3' MEDIAN CELL, SORTED TO A 10' INTERVAL.
-CONTOURS ON THIS MAP WERE GENERATED USING THE 3' x 3 DATA SET.
-THE DATA DEPICTED ON THIS MAP SHOULD NOT BE USED FOR VOLUME CALCULATION PURPOSES.
-AERIAL IMAGERY PROVIDED BY NYGIN 2020 AND IS FOR ORIENTATION PURPOSES ONLY.
-THIS SURVEY WAS PERFORMED USING REAL TIME KINEMATIC GPS FROM STATION "CAVEN POINT".

LOCAL CONTROL DATA	NSRS BENCHMARK
BENCHMARK: H 353 (PID:KU1256)	BENCHMARK: NE KING
ELEVATION: 10.63' (NAVD 1988)	ELEVATION: 9.35' (NAVD 1988)

US ARMY CORPS OF ENGINEERS
NEW YORK DISTRICT

		PR	CM
		MP	CM

DATES OF SURVEY:
27 JUL Y 2022
01, 04, 08, 09 AUG 2022

SCALE:
ONE INCH = 50 FEET

FIELD BOOKS:
DNA 1-0

REQ. NO./FILE NO.-15203 / N1

APPROVED:	J. BERTOLOTTI, N.VITOLO	FIELD CARTOGRAPHER
APPROVED:	M. FORTE	CIVIL ENGINEERING TECHNICIAN
APPROVED:	P. BHADUR	LEAD CARTOGRAPHER
APPROVED:	J. MIRAZ	DEPUTY CHIEF OF SURVEY
DATE:	22 AUGUST 2022	

DEPARTMENT OF THE ARMY
U.S. ARMY CORPS OF ENGINEERS
NEW YORK DISTRICT
NEW YORK, NEW YORK 10278

OPERATIONS DIVISION
SURVEY SECTION
CENAN-OP-S

SHEEPSHEAD BAY
BROOKLYN, NEW YORK

CONDITION SURVEY

VH-102

2 OF 9

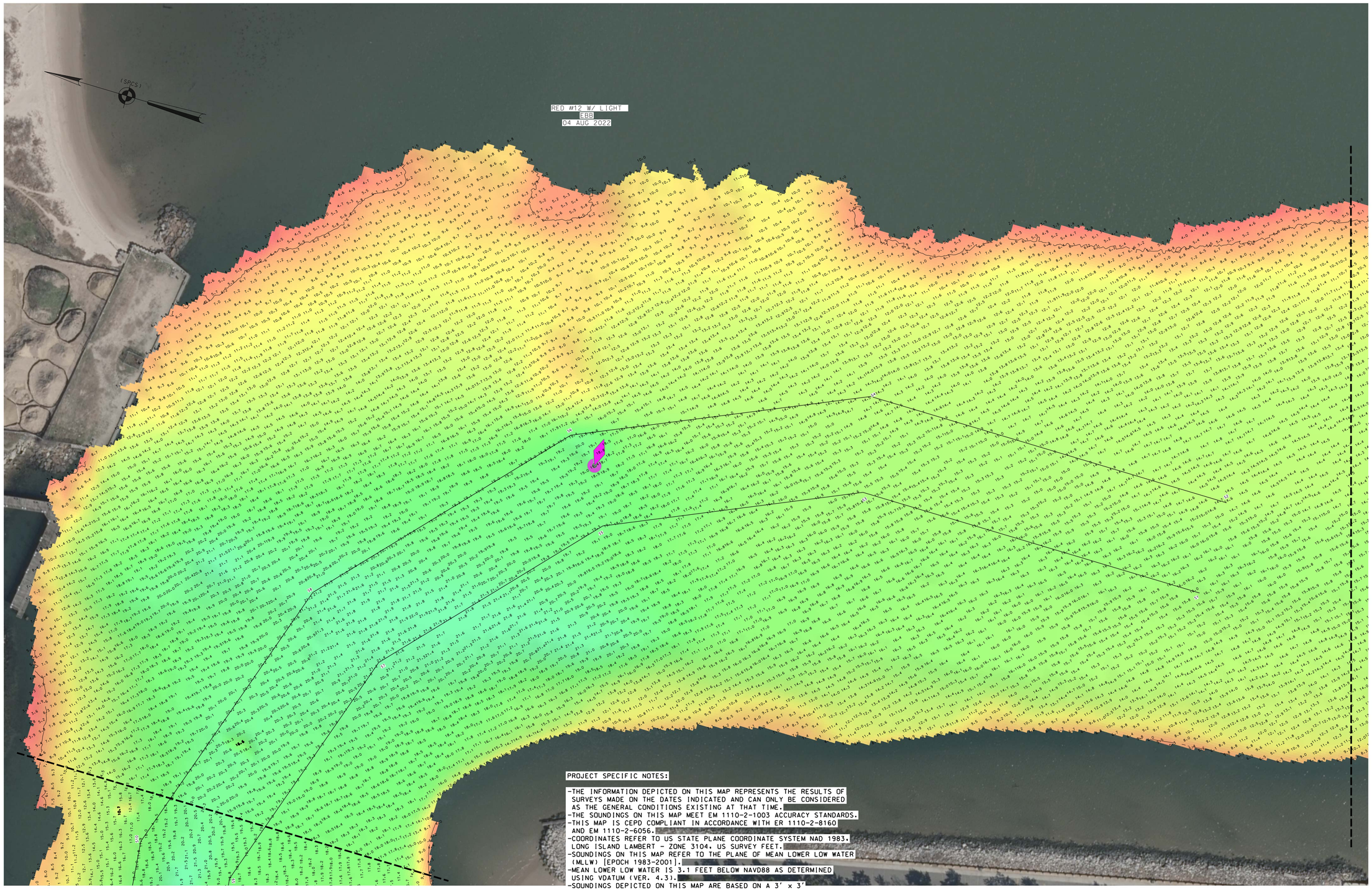

MATCH TO SHEET 2

MATCH TO SHEET 4

0 50' 100'

PROJECT SPECIFIC NOTES:

-THE INFORMATION DEPICTED ON THIS MAP REPRESENTS THE RESULTS OF SURVEYS MADE ON THE DATES INDICATED AND CAN ONLY BE CONSIDERED AS THE GENERAL CONDITIONS EXISTING AT THAT TIME.
-THE SOUNDINGS ON THIS MAP MEET EM 1110-2-1003 ACCURACY STANDARDS.
-THIS MAP IS CEPD COMPLIANT IN ACCORDANCE WITH ER 1110-2-8160 AND EM 1110-2-6056.
-COORDINATES REFER TO US STATE PLANE COORDINATE SYSTEM NAD 1983, LONG ISLAND LAMBERT - ZONE 3104, US SURVEY FEET.
-SOUNDINGS ON THIS MAP REFER TO THE PLANE OF MEAN LOWER LOW WATER (MLLW) [EPOCH 1983-2001].
-MEAN LOWER LOW WATER IS 3.1 FEET BELOW NAVD88 AS DETERMINED USING VDATUM (VER. 4.3).
-SOUNDINGS DEPICTED ON THIS MAP ARE BASED ON A 3' x 3' MEDIAN CELL, SORTED TO A 10' INTERVAL.
-CONTOURS ON THIS MAP WERE GENERATED USING THE 3' x 3 DATA SET.
-THE DATA DEPICTED ON THIS MAP SHOULD NOT BE USED FOR VOLUME CALCULATION PURPOSES.
-AERIAL IMAGERY PROVIDED BY NYGIN 2020 AND IS FOR ORIENTATION PURPOSES ONLY.
-THIS SURVEY WAS PERFORMED USING REAL TIME KINEMATIC GPS FROM STATION "CAVEN POINT".

LOCAL CONTROL DATA	NSRS BENCHMARK
BENCHMARK: H 353 (PID:KU1256)	BENCHMARK: NE KING
ELEVATION: 10.63' (NAVD 1988)	ELEVATION: 9.35' (NAVD 1988)

US ARMY CORPS OF ENGINEERS
NEW YORK DISTRICT

		CM	CM
		PR	MP

DATES OF SURVEY:
27 JULY 2022
01, 04, 08, 09 AUG 2022

SCALE:
ONE INCH = 50 FEET

FIELD BOOKS:
DNA 1-0

REQ. NO./FILE NO.-15203 / N1

APPROVED: J.BERTOLOTTI, N.VITOLO
FIELD CARTOGRAPHER

APPROVED: M. FORTE
CIVIL ENGINEERING TECHNICIAN

APPROVED: P. BHADUR
LEAD CARTOGRAPHER

APPROVED: J. MIRAZ
DEPUTY CHIEF OF SURVEY

DATE: 22 AUGUST 2022

DEPARTMENT OF THE ARMY
U.S. ARMY CORPS OF ENGINEERS
NEW YORK DISTRICT
NEW YORK, NEW YORK 10278

OPERATIONS DIVISION
SURVEY SECTION
CENAN-OP-S

SHEEPSHEAD BAY
BROOKLYN, NEW YORK

CONDITION SURVEY

VH-103

3 OF 9

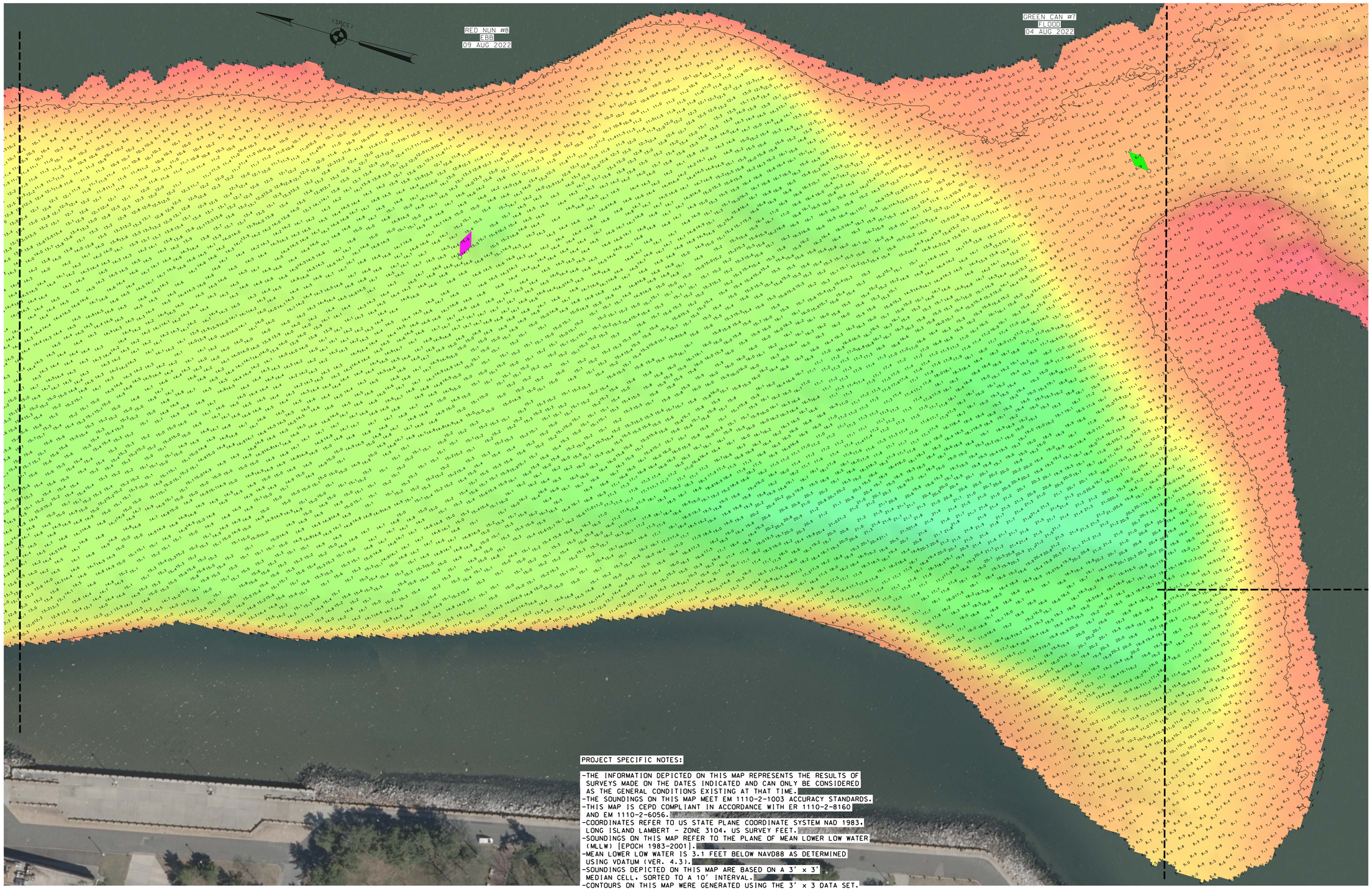

PROJECT SPECIFIC NOTES:

-THE INFORMATION DEPICTED ON THIS MAP REPRESENTS THE RESULTS OF SURVEYS MADE ON THE DATES INDICATED AND CAN ONLY BE CONSIDERED AS THE GENERAL CONDITIONS EXISTING AT THAT TIME.
-THE SOUNDINGS ON THIS MAP MEET EM 1110-2-1003 ACCURACY STANDARDS.
-THIS MAP IS CEPD COMPLIANT IN ACCORDANCE WITH ER 1110-2-8160 AND EM 1110-2-6056.
-COORDINATES REFER TO US STATE PLANE COORDINATE SYSTEM NAD 1983, LONG ISLAND LAMBERT - ZONE 3104, US SURVEY FEET.
-SOUNDINGS ON THIS MAP REFER TO THE PLANE OF MEAN LOWER LOW WATER (MLLW) [EPOCH 1983-2001].
-MEAN LOWER LOW WATER IS 3.1 FEET BELOW NAVD88 AS DETERMINED USING VDATUM (VER. 4.3).
-SOUNDINGS DEPICTED ON THIS MAP ARE BASED ON A 3' x 3' MEDIAN CELL, SORTED TO A 10' INTERVAL.
-CONTOURS ON THIS MAP WERE GENERATED USING THE 3' x 3 DATA SET.
-THE DATA DEPICTED ON THIS MAP SHOULD NOT BE USED FOR VOLUME CALCULATION PURPOSES.
-AERIAL IMAGERY PROVIDED BY NYGIN 2020 AND IS FOR ORIENTATION PURPOSES ONLY.
-THIS SURVEY WAS PERFORMED USING REAL TIME KINEMATIC GPS FROM STATION "CAVEN POINT".

LOCAL CONTROL DATA	NSRS BENCHMARK
BENCHMARK: H 353 (PID:KU1256)	BENCHMARK: NE KING
ELEVATION: 10.63' (NAVD 1988)	ELEVATION: 9.35' (NAVD 1988)

US ARMY CORPS OF ENGINEERS
NEW YORK DISTRICT

		PR	CM
		MP	CM

DATES OF SURVEY:
27 JULY 2022
01, 04, 08, 09 AUG 2022

REQ. NO./FILE NO.:5203 / N1

SCALE:
ONE INCH = 50 FEET

FIELD BOOKS:
DNA 10

APPROVED:	J.BERTOLOTTI, N.VITOLO	FIELD CARTOGRAPHER
APPROVED:	M. FORTE	CIVIL ENGINEERING TECHNICIAN
APPROVED:	P. BHADUR	LEAD CARTOGRAPHER
APPROVED:	J. MIRAZ	DEPUTY CHIEF OF SURVEY
DATE:	22 AUGUST 2022	

DEPARTMENT OF THE ARMY
U.S. ARMY CORPS OF ENGINEERS
NEW YORK DISTRICT
NEW YORK, NEW YORK 10278

OPERATIONS DIVISION
SURVEY SECTION
CENAN-OP-S

SHEEPSHEAD BAY
BROOKLYN, NEW YORK
CONDITION SURVEY

VH-104

4 OF 9

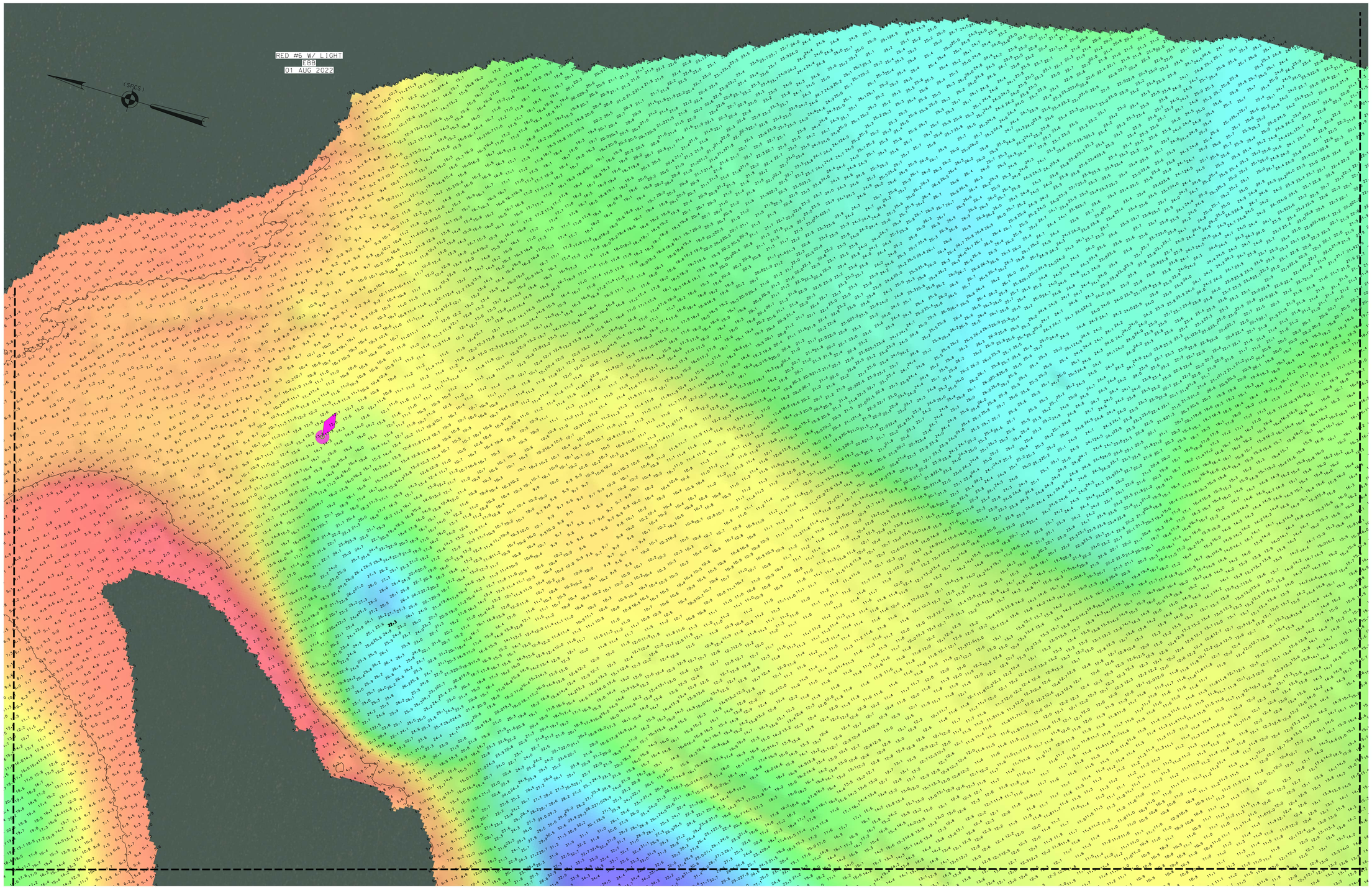

0 50' 100'

FOR PROJECT NOTES REFER TO SHEET 1

LOCAL CONTROL DATA	NSRS BENCHMARK
BENCHMARK: H 353 (PID:KU1256)	BENCHMARK: NE KING
ELEVATION: 10.63' (NAVD 1988)	ELEVATION: 9.35' (NAVD 1988)

US ARMY CORPS OF ENGINEERS
NEW YORK DISTRICT

		PR	CM
		MP	CM

DATES OF SURVEY:
27 JULY 2022
01, 04, 08, 09 AUG 2022

SCALE:
ONE INCH = 50 FEET

FIELD BOOKS:
DNA 10

REG. NO./FILE NO.:5203 / N1

APPROVED: J.BERTOLOTTI, N.VITOLO
FIELD CARTOGRAPHER

APPROVED: M. FORTE
CIVIL ENGINEERING TECHNICIAN

APPROVED: P. BHADUR
LEAD CARTOGRAPHER

APPROVED: J. MIRAZ
DEPUTY CHIEF OF SURVEY

DATE: 22 AUGUST 2022

DEPARTMENT OF THE ARMY
U.S. ARMY CORPS OF ENGINEERS
NEW YORK DISTRICT
NEW YORK, NEW YORK 10278

OPERATIONS DIVISION
SURVEY SECTION
CENAN-OP-S

SHEEPSHEAD BAY
BROOKLYN, NEW YORK

CONDITION SURVEY

VH-105

5 OF 9



PROJECT SPECIFIC NOTES:

-THE INFORMATION DEPICTED ON THIS MAP REPRESENTS THE RESULTS OF SURVEYS MADE ON THE DATES INDICATED AND CAN ONLY BE CONSIDERED AS THE GENERAL CONDITIONS EXISTING AT THAT TIME.
-THE SOUNDINGS ON THIS MAP MEET EM 1110-2-1003 ACCURACY STANDARDS.
-THIS MAP IS CEPD COMPLIANT IN ACCORDANCE WITH ER 1110-2-8160 AND EM 1110-2-6056.
-COORDINATES REFER TO US STATE PLANE COORDINATE SYSTEM NAD 1983, LONG ISLAND LAMBERT - ZONE 3104. US SURVEY FEET.
-SOUNDINGS ON THIS MAP REFER TO THE PLANE OF MEAN LOWER LOW WATER (MLLW) [EPOCH 1983-2001].
-MEAN LOWER LOW WATER IS 3.1 FEET BELOW NAVD88 AS DETERMINED USING VDATUM (VER. 4.3).
-SOUNDINGS DEPICTED ON THIS MAP ARE BASED ON A 3' x 3' MEDIAN CELL, SORTED TO A 10' INTERVAL.
-CONTOURS ON THIS MAP WERE GENERATED USING THE 3' x 3 DATA SET.
-THE DATA DEPICTED ON THIS MAP SHOULD NOT BE USED FOR VOLUME CALCULATION PURPOSES.
-AERIAL IMAGERY PROVIDED BY NYGIN 2020 AND IS FOR ORIENTATION PURPOSES ONLY.
-THIS SURVEY WAS PERFORMED USING REAL TIME KINEMATIC GPS FROM STATION "CAVEN POINT".

LOCAL CONTROL DATA	NSRS BENCHMARK
BENCHMARK: H 353 (PID:KU1256)	BENCHMARK: NE KING
ELEVATION: 10.63' (NAVD 1988)	ELEVATION: 9.35' (NAVD 1988)

US ARMY CORPS OF ENGINEERS
NEW YORK DISTRICT

		PR	CM
		MP	CM

DATES OF SURVEY:
27 JUL Y 2022
01, 04, 08, 09 AUG 2022

SCALE:
ONE INCH = 50 FEET

FIELD BOOKS:
DNA 10

REG. NO./FILE NO. 15203 / N1

APPROVED: J. BERTOLOTTI, N. VITOLO
FIELD CARTOGRAPHER

APPROVED: M. FORTE
CIVIL ENGINEERING TECHNICIAN

APPROVED: P. BHADUR
LEAD CARTOGRAPHER

APPROVED: J. MIRAZ
BRANCH CHIEF OF SURVEY

DATE: 22 AUGUST 2022

DEPARTMENT OF THE ARMY
U.S. ARMY CORPS OF ENGINEERS
NEW YORK DISTRICT
NEW YORK, NEW YORK 10278

OPERATIONS DIVISION
SURVEY SECTION
CENAN-OP-S

SHEEPSHEAD BAY
BROOKLYN, NEW YORK
CONDITION SURVEY

VH-106

6 OF 9

MATCH TO SHEET 5

MATCH TO SHEET 4

MATCH TO SHEET 8

MATCH TO SHEET 9

PROJECT SPECIFIC NOTES:

-THE INFORMATION DEPICTED ON THIS MAP REPRESENTS THE RESULTS OF SURVEYS MADE ON THE DATES INDICATED AND CAN ONLY BE CONSIDERED AS THE GENERAL CONDITIONS EXISTING AT THAT TIME.
-THE SOUNDINGS ON THIS MAP MEET EM 1110-2-1003 ACCURACY STANDARDS.
-THIS MAP IS CEPD COMPLIANT IN ACCORDANCE WITH ER 1110-2-8160 AND EM 1110-2-6056.
-COORDINATES REFER TO US STATE PLANE COORDINATE SYSTEM NAD 1983, LONG ISLAND LAMBERT - ZONE 3104, US SURVEY FEET.
-SOUNDINGS ON THIS MAP REFER TO THE PLANE OF MEAN LOWER LOW WATER (MLLW) [EPOCH 1983-2001].
-MEAN LOWER LOW WATER IS 3.1 FEET BELOW NAVD88 AS DETERMINED USING VDATUM (VER. 4.3).
-SOUNDINGS DEPICTED ON THIS MAP ARE BASED ON A 3' x 3' MEDIAN CELL. SORTED TO A 10' INTERVAL.
-CONTOURS ON THIS MAP WERE GENERATED USING THE 3' x 3 DATA SET.
-THE DATA DEPICTED ON THIS MAP SHOULD NOT BE USED FOR VOLUME CALCULATION PURPOSES.
-AERIAL IMAGERY PROVIDED BY NYGIN 2020 AND IS FOR ORIENTATION PURPOSES ONLY.
-THIS SURVEY WAS PERFORMED USING REAL TIME KINEMATIC GPS FROM STATION "CAVEN POINT".

0 50' 100'

LOCAL CONTROL DATA	NSRS BENCHMARK
BENCHMARK: H 353 (PID:KU1256)	BENCHMARK: NE KING
ELEVATION: 10.63' (NAVD 1988)	ELEVATION: 9.35' (NAVD 1988)

US ARMY CORPS OF ENGINEERS
NEW YORK DISTRICT

PR	CM	
MP	CM	

DATES OF SURVEY:
27 JUL Y 2022
01, 04, 08, 09 AUG 2022

SCALE:
ONE INCH = 50 FEET

FIELD BOOKS:
DNA 10

REQ. NO./FILE NO.-15203 / N1

APPROVED: J.BERTOLOTTI, N.VITOLO
FIELD CARTOGRAPHER

APPROVED: M. FORTE
CIVIL ENGINEERING TECHNICIAN

APPROVED: P. BHADUR
LEAD CARTOGRAPHER

APPROVED: J. MIRAZ
DEPUTY CHIEF OF SURVEY

DATE: 22 AUGUST 2022

DEPARTMENT OF THE ARMY
U.S. ARMY CORPS OF ENGINEERS
NEW YORK DISTRICT
NEW YORK, NEW YORK 10278

OPERATIONS DIVISION
SURVEY SECTION
CENAN-OP-S

SHEEPSHEAD BAY
BROOKLYN, NEW YORK

CONDITION SURVEY

VH-107

MATCH TO SHEET 6

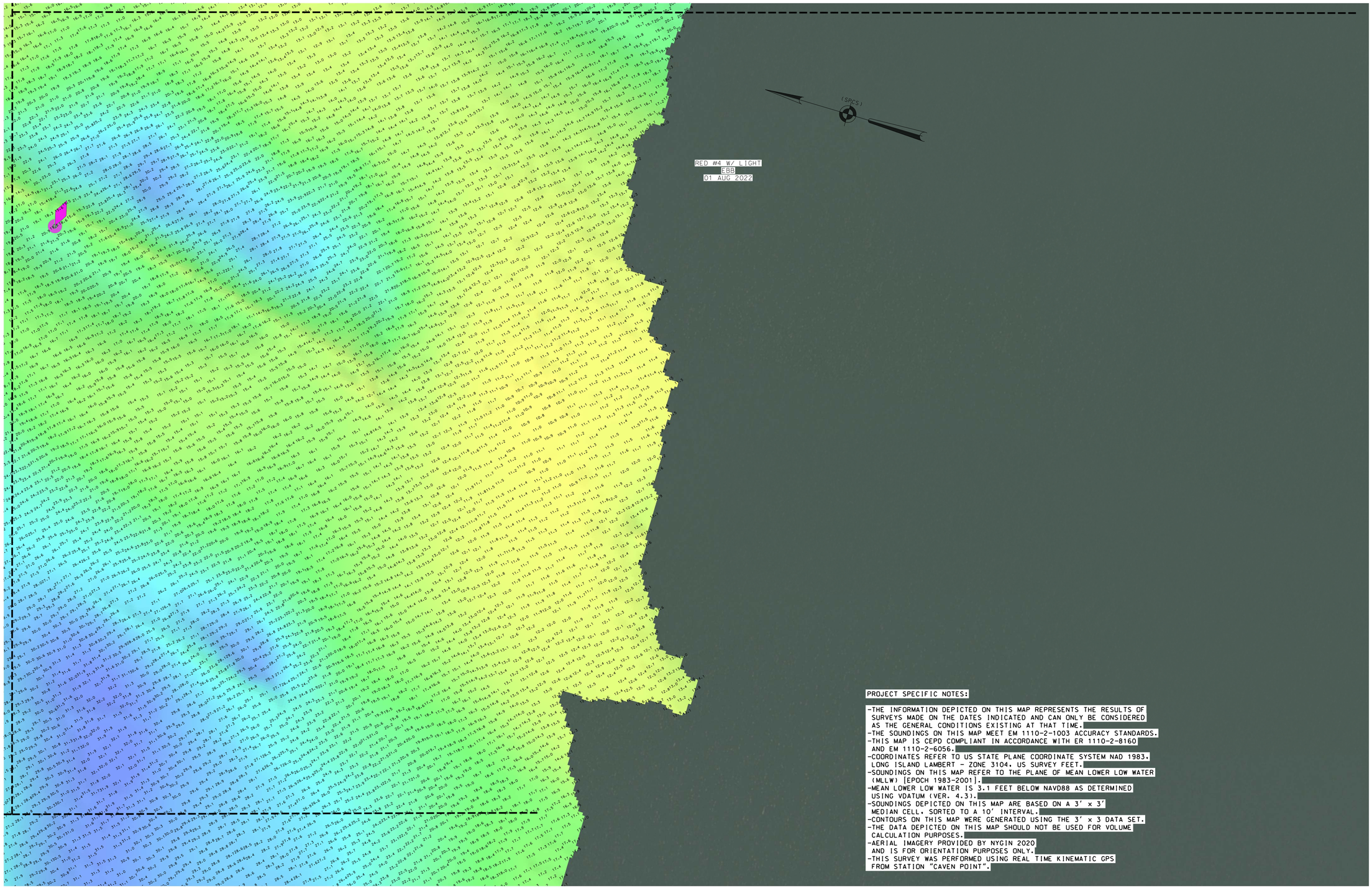

MATCH TO SHEET 7

MATCH TO SHEET 9

PROJECT SPECIFIC NOTES:

- THE INFORMATION DEPICTED ON THIS MAP REPRESENTS THE RESULTS OF SURVEYS MADE ON THE DATES INDICATED AND CAN ONLY BE CONSIDERED AS THE GENERAL CONDITIONS EXISTING AT THAT TIME.
- THE SOUNDINGS ON THIS MAP MEET EM 1110-2-1003 ACCURACY STANDARDS.
- THIS MAP IS CEPD COMPLIANT IN ACCORDANCE WITH ER 1110-2-8160 AND EM 1110-2-6056.
- COORDINATES REFER TO US STATE PLANE COORDINATE SYSTEM NAD 1983, LONG ISLAND LAMBERT - ZONE 3104, US SURVEY FEET.
- SOUNDINGS ON THIS MAP REFER TO THE PLANE OF MEAN LOWER LOW WATER (MLLW) [EPOCH 1983-2001].
- MEAN LOWER LOW WATER IS 3.1 FEET BELOW NAVD88 AS DETERMINED USING VDATUM (VER. 4.3).
- SOUNDINGS DEPICTED ON THIS MAP ARE BASED ON A 3' x 3' MEDIAN CELL, SORTED TO A 10' INTERVAL.
- CONTOURS ON THIS MAP WERE GENERATED USING THE 3' x 3 DATA SET.
- THE DATA DEPICTED ON THIS MAP SHOULD NOT BE USED FOR VOLUME CALCULATION PURPOSES.
- AERIAL IMAGERY PROVIDED BY NYGIN 2020 AND IS FOR ORIENTATION PURPOSES ONLY.
- THIS SURVEY WAS PERFORMED USING REAL TIME KINEMATIC GPS FROM STATION "CAVEN POINT".

0 50' 100'

LOCAL CONTROL DATA	NSRS BENCHMARK
BENCHMARK: H 353 (PID:KU1256)	BENCHMARK: NE KING
ELEVATION: 10.63' (NAVD 1988)	ELEVATION: 9.35' (NAVD 1988)

US ARMY CORPS OF ENGINEERS NEW YORK DISTRICT

PR	GM
MP	GM

DATES OF SURVEY: 27 JULY 2022 01, 04, 08, 09 AUG 2022

REQ. NO./FILE NO.:5203 / N1

SCALE: ONE INCH = 50 FEET

FIELD BOOKS: DNA 10

APPROVED: J.BERTOLOTTI, N.VITOLO FIELD CARTOGRAPHER

APPROVED: M. FORTE CIVIL ENGINEERING TECHNICIAN

APPROVED: P. BHADUR LEAD CARTOGRAPHER

APPROVED: J. MRAZ DEPUTY CHIEF OF SURVEY

DATE: 22 AUGUST 2022

DEPARTMENT OF THE ARMY
U.S. ARMY CORPS OF ENGINEERS
NEW YORK DISTRICT
NEW YORK, NEW YORK 10278

OPERATIONS DIVISION
SURVEY SECTION
CENAN-OP-S

SHEEPSHEAD BAY
BROOKLYN, NEW YORK

CONDITION SURVEY

VH-108

MATCH TO SHEET 7

MATCH TO SHEET 8

GREEN CAN #3
EBB
01 AUG 2022

PROJECT SPECIFIC NOTES:

-THE INFORMATION DEPICTED ON THIS MAP REPRESENTS THE RESULTS OF SURVEYS MADE ON THE DATES INDICATED AND CAN ONLY BE CONSIDERED AS THE GENERAL CONDITIONS EXISTING AT THAT TIME.
-THE SOUNDINGS ON THIS MAP MEET EM 1110-2-1003 ACCURACY STANDARDS.
-THIS MAP IS CEPD COMPLIANT IN ACCORDANCE WITH ER 1110-2-8160 AND EM 1110-2-6056.
-COORDINATES REFER TO US STATE PLANE COORDINATE SYSTEM NAD 1983. LONG ISLAND LAMBERT - ZONE 3104. US SURVEY FEET.
-SOUNDINGS ON THIS MAP REFER TO THE PLANE OF MEAN LOWER LOW WATER (MLLW) [EPOCH 1983-2001].
-MEAN LOWER LOW WATER IS 3.1 FEET BELOW NAVD88 AS DETERMINED USING VDATUM (VER. 4.3).
-SOUNDINGS DEPICTED ON THIS MAP ARE BASED ON A 3' x 3' MEDIAN CELL. SORTED TO A 10' INTERVAL.
-CONTOURS ON THIS MAP WERE GENERATED USING THE 3' x 3 DATA SET.
-THE DATA DEPICTED ON THIS MAP SHOULD NOT BE USED FOR VOLUME CALCULATION PURPOSES.
-AERIAL IMAGERY PROVIDED BY NYGIN 2020 AND IS FOR ORIENTATION PURPOSES ONLY.
-THIS SURVEY WAS PERFORMED USING REAL TIME KINEMATIC GPS FROM STATION "CAVEN POINT".

0 50' 100'

LOCAL CONTROL DATA	NSRS BENCHMARK
BENCHMARK: H 353 (PID:KU1256)	BENCHMARK: NE KING
ELEVATION: 10.63' (NAVD 1988)	ELEVATION: 9.35' (NAVD 1988)

US ARMY CORPS OF ENGINEERS
NEW YORK DISTRICT

		PR	CM
		MP	CM

DATES OF SURVEY:
27 JULY 2022
01, 04, 08, 09 AUG 2022

SCALE:
ONE INCH = 50 FEET

FIELD BOOKS:
DNA 10

REQ. NO./FILE NO.-15203 / N1

APPROVED: J.BERTOLOTTI, N.VITOLO
FIELD CARTOGRAPHER

APPROVED: M. FORTE
CIVIL ENGINEERING TECHNICIAN

APPROVED: P. BHADUR
LEAD CARTOGRAPHER

APPROVED: J. MIRAZ
DEPUTY CHIEF OF SURVEY

DATE: 22 AUGUST 2022

DEPARTMENT OF THE ARMY
U.S. ARMY CORPS OF ENGINEERS
NEW YORK DISTRICT
NEW YORK, NEW YORK 10278

OPERATIONS DIVISION
SURVEY SECTION
CENAN-OP-S

SHEEPSHEAD BAY
BROOKLYN, NEW YORK

CONDITION SURVEY

VH-109