



DEPARTMENT OF THE ARMY
U.S. ARMY CORPS OF ENGINEERS, ATTN: CENAN-OP-RU
UPSTATE REGULATORY FIELD OFFICE
1 BUFFINGTON ST., BUILDING 10, 3RD FL. NORTH
WATERVLIET, NEW YORK 12189-4000

August 8, 2024

CENAN-OP-R

MEMORANDUM FOR RECORD

SUBJECT: US Army Corps of Engineers (Corps) Approved Jurisdictional Determination in accordance with the "Revised Definition of 'Waters of the United States'"; (88 FR 3004 (January 18, 2023) as amended by the "Revised Definition of 'Waters of the United States'; Conforming" (8 September 2023),¹ NAN-2024-00251-UJA.²

BACKGROUND. An Approved Jurisdictional Determination (AJD) is a Corps document stating the presence or absence of waters of the United States on a parcel or a written statement and map identifying the limits of waters of the United States on a parcel. AJDs are clearly designated appealable actions and will include a basis of JD with the document.³ AJDs are case-specific and are typically made in response to a request. AJDs are valid for a period of five years unless new information warrants revision of the determination before the expiration date or a District Engineer has identified, after public notice and comment, that specific geographic areas with rapidly changing environmental conditions merit re-verification on a more frequent basis.⁴

On January 18, 2023, the Environmental Protection Agency (EPA) and the Department of the Army ("the agencies") published the "Revised Definition of 'Waters of the United States,'" 88 FR 3004 (January 18, 2023) ("2023 Rule"). On September 8, 2023, the agencies published the "Revised Definition of 'Waters of the United States'; Conforming", which amended the 2023 Rule to conform to the 2023 Supreme Court decision in *Sackett v. EPA*, 598 U.S., 143 S. Ct. 1322 (2023) ("*Sackett*").

This Memorandum for Record (MFR) constitutes the basis of jurisdiction for a Corps AJD as defined in 33 CFR §331.2. For the purposes of this AJD, we have relied on Section 10 of the Rivers and Harbors Act of 1899 (RHA),⁵ the 2023 Rule as amended,

¹ While the Revised Definition of "Waters of the United States"; Conforming had no effect on some categories of waters covered under the CWA, and no effect on any waters covered under RHA, all categories are included in this Memorandum for Record for efficiency.

² When documenting aquatic resources within the review area that are jurisdictional under the Clean Water Act (CWA), use an additional MFR and group the aquatic resources on each MFR based on the TNW, the territorial seas, or interstate water that they are connected to. Be sure to provide an identifier to indicate when there are multiple MFRs associated with a single AJD request (i.e., number them 1, 2, 3, etc.).

³ 33 CFR 331.2.

⁴ Regulatory Guidance Letter 05-02.

⁵ USACE has authority under both Section 9 and Section 10 of the Rivers and Harbors Act of 1899 but for convenience, in this MFR, jurisdiction under RHA will be referred to as Section 10.

CENAN-OP-R

SUBJECT: 2023 Rule, as amended, Approved Jurisdictional Determination in Light of *Sackett v. EPA*, 143 S. Ct. 1322 (2023), NAN-2024-00251-ULA

as well as other applicable guidance, relevant case law, and longstanding practice in evaluating jurisdiction.

1. SUMMARY OF CONCLUSIONS.

- a. Provide a list of each individual feature within the review area and the jurisdictional status of each one (i.e., identify whether each feature is/is not a water of the United States and/or a navigable water of the United States).
 - i. Wetland A, non-jurisdictional
 - ii. Wetland B, non-jurisdictional
 - iii. Wetland F, non-jurisdictional

2. REFERENCES.

- a. "Revised Definition of 'Waters of the United States,'" 88 FR 3004 (January 18, 2023) ("2023 Rule")
- b. "Revised Definition of 'Waters of the United States'; Conforming" 88 FR 61964 (September 8, 2023))
- c. *Sackett v. EPA*, 598 U.S., 143 S. Ct. 1322 (2023)

3. REVIEW AREA. Review area size 4.0 acres, 42.601031, -73.770833, Town of Bethlehem, Albany County, New York

4. NEAREST TRADITIONAL NAVIGABLE WATER (TNW), THE TERRITORIAL SEAS, OR INTERSTATE WATER TO WHICH THE AQUATIC RESOURCE IS CONNECTED. All three waters located within the jurisdictional review area, Wetland A, Wetland B, and Wetland F, are not connected to any TNW, the territorial seas, or interstate waters.⁶

5. FLOWPATH FROM THE SUBJECT AQUATIC RESOURCES TO A TNW, THE TERRITORIAL SEAS, OR INTERSTATE WATER. The subject aquatic resources do not flow directly into any TNW, the territorial seas, or interstate waters.

⁶ This MFR should not be used to complete a new stand-alone TNW determination. A stand-alone TNW determination for a water that is not subject to Section 9 or 10 of the Rivers and Harbors Act of 1899 (RHA) is completed independently of a request for an AJD. A stand-alone TNW determination is conducted for a specific segment of river or stream or other type of waterbody, such as a lake, where upstream or downstream limits or lake borders are established.

CENAN-OP-R

SUBJECT: 2023 Rule, as amended, Approved Jurisdictional Determination in Light of *Sackett v. EPA*, 143 S. Ct. 1322 (2023), NAN-2024-00251-ULA

6. SECTION 10 JURISDICTIONAL WATERS⁷: Describe aquatic resources or other features within the review area determined to be jurisdictional in accordance with Section 10 of the Rivers and Harbors Act of 1899. Include the size of each aquatic resource or other feature within the review area and how it was determined to be jurisdictional in accordance with Section 10.⁸ N/A

7. SECTION 404 JURISDICTIONAL WATERS: Describe the aquatic resources within the review area that were found to meet the definition of waters of the United States in accordance with the 2023 Rule as amended, consistent with the Supreme Court's decision in *Sackett*. List each aquatic resource separately, by name, consistent with the naming convention used in section 1, above. Include a rationale for each aquatic resource, supporting that the aquatic resource meets the relevant category of "waters of the United States" in the 2023 Rule as amended. The rationale should also include a written description of, or reference to a map in the administrative record that shows, the lateral limits of jurisdiction for each aquatic resource, including how that limit was determined, and incorporate relevant references used. Include the size of each aquatic resource in acres or linear feet and attach and reference related figures as needed.
 - a. Traditional Navigable Waters (TNWs) (a)(1)(i): N/A
 - b. The Territorial Seas (a)(1)(ii): N/A
 - c. Interstate Waters (a)(1)(iii): N/A
 - d. Impoundments (a)(2): N/A
 - e. Tributaries (a)(3): N/A
 - f. Adjacent Wetlands (a)(4): N/A
 - g. Additional Waters (a)(5): N/A

8. NON-JURISDICTIONAL AQUATIC RESOURCES AND FEATURES

⁷ 33 CFR 329.9(a) A waterbody which was navigable in its natural or improved state, or which was susceptible of reasonable improvement (as discussed in § 329.8(b) of this part) retains its character as "navigable in law" even though it is not presently used for commerce, or is presently incapable of such use because of changed conditions or the presence of obstructions.

⁸ This MFR is not to be used to make a report of findings to support a determination that the water is a navigable water of the United States. The district must follow the procedures outlined in 33 CFR part 329.14 to make a determination that water is a navigable water of the United States subject to Section 10 of the RHA.

CENAN-OP-R

SUBJECT: 2023 Rule, as amended, Approved Jurisdictional Determination in Light of *Sackett v. EPA*, 143 S. Ct. 1322 (2023), NAN-2024-00251-ULA

- a. Describe aquatic resources and other features within the review area identified in the 2023 Rule as amended as not “waters of the United States” even where they otherwise meet the terms of paragraphs (a)(2) through (5). Include the type of excluded aquatic resource or feature, the size of the aquatic resource or feature within the review area and describe how it was determined to meet one of the exclusions listed in 33 CFR 328.3(b).⁹ N/A
 - b. Describe aquatic resources and features within the review area that were determined to be non-jurisdictional because they do not meet one or more categories of waters of the United States under the 2023 Rule as amended (e.g., tributaries that are non-relatively permanent waters; non-tidal wetlands that do not have a continuous surface connection to a jurisdictional water).
Wetland A is a mixed palustrine emergent/palustrine scrub-shrub wetland of approximately 0.06 acres. Wetland B is a mixed palustrine emergent/palustrine scrub-shrub wetland of approximately 0.08 acres. Wetland F palustrine scrub-shrub wetland of approximately 0.15 acres. Each wetland occupies low lying areas surrounded on all sides by upland forest. All of these wetlands lack any apparent surface water hydrologic connection to any other aquatic resources, including each other. No surficial connection is made between these waterbodies and any TNW or tributary.
9. DATA SOURCES. List sources of data/information used in making determination. Include titles and dates of sources used and ensure that information referenced is available in the administrative record.
- a. Wetland Delineation Drawing entitled “AJD Coordination Map”, Figure 1, LaBella, dated May 2024.
 - b. USGS Site Location, Figure 1, USGS Topographic Delmar Quadrangle (1980), dated December 2023
 - c. NWI-Mapped Resources, Figure 2, dated December 2023.
 - d. NYSDEC-Mapped Wetlands and Streams, Figure 3, dated December 2023.
 - e. Aerial and ground level photographs provided JD request submittal, dated February 2024.
 - f. FEMA Flood Zones, Figure 4, dated December 2023.

⁹ 88 FR 3004 (January 18, 2023)

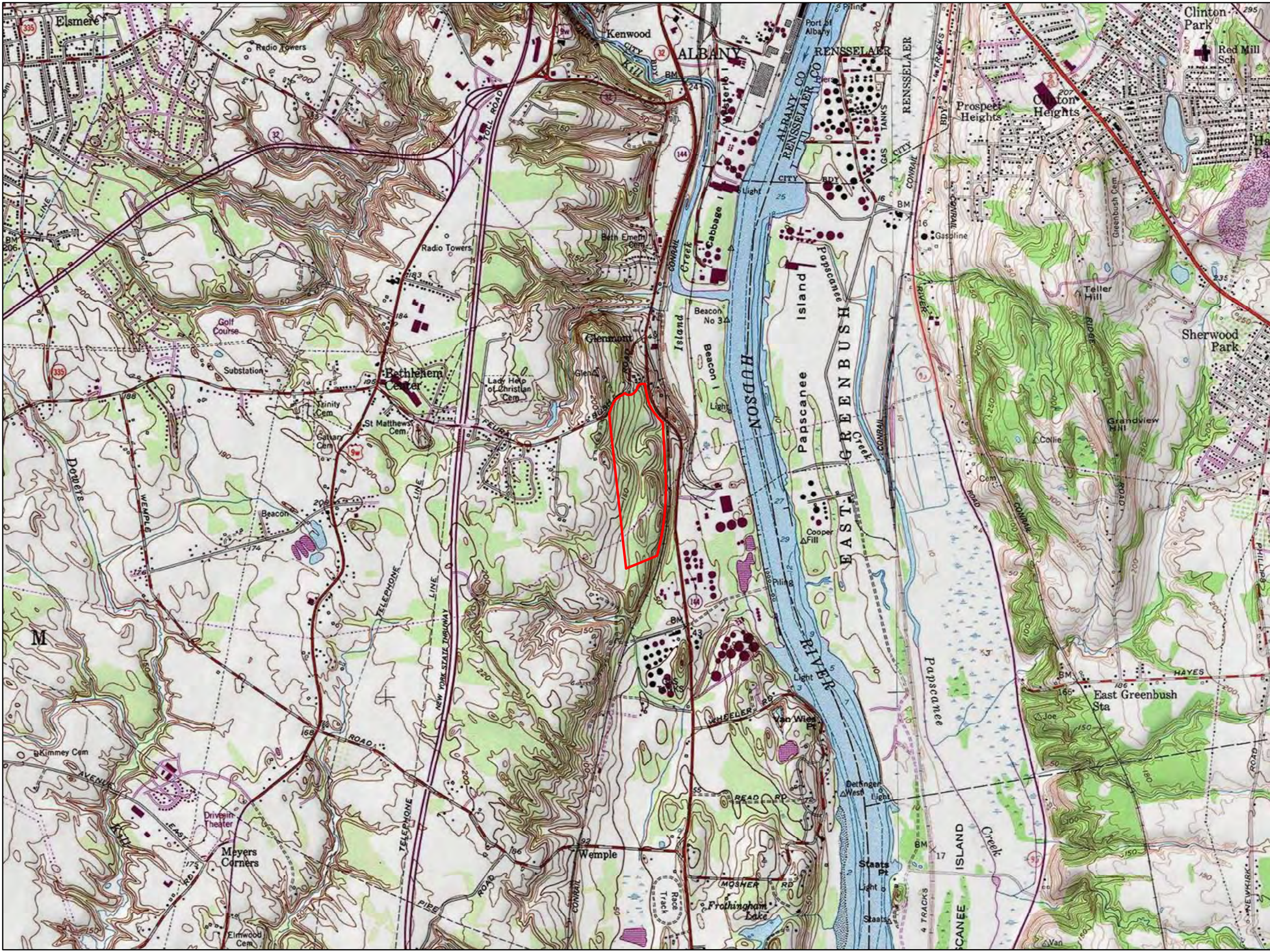
CENAN-OP-R

SUBJECT: 2023 Rule, as amended, Approved Jurisdictional Determination in Light of *Sackett v. EPA*, 143 S. Ct. 1322 (2023), NAN-2024-00251-ULA

g. Wetland Determination Forms completed by applicant's agent.

10. OTHER SUPPORTING INFORMATION. N/A

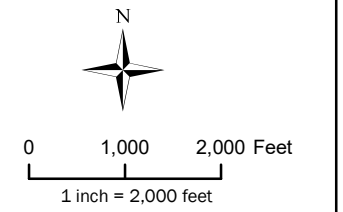
11. NOTE: The structure and format of this MFR were developed in coordination with the EPA and Department of the Army. The MFR's structure and format may be subject to future modification or may be rescinded as needed to implement additional guidance from the agencies; however, the approved jurisdictional determination described herein is a final agency action.



Carson Power, LLC

Joint Permit Application

**146A Glenmont Road
Bethlehem, NY**



Legend
 Study Area

Sources:
 1. Study Area: Created by LaBella using information provided by the client.
 2. Basemap: ESRI, USA Topo Map (Updated: 2020) in reference to USGS Topographic Delmar Quadrangle (1980).

USGS Site Location

FIGURE 1



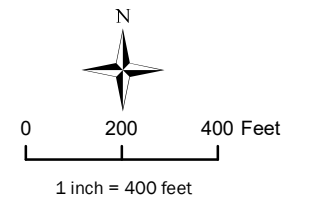
Notes
 1) Wetland/stream delineation completed by LaBella was surveyed using a sub-foot GPS unit (Wetlands G, F, and northern portion of Wetland D, along with OHWM of Streams 1-3). Wetland delineation was completed by LaBella on 5/18 and 11/1/2023.
 2) All areas outside of the wetlands/streams delineated within the study area are considered to be upland.
 3) Entire Project Area equals 84 acres. AJD Review Area is 4 acres.



Carson Power, LLC

Joint Permit Application

**146A Glenmont Road
Bethlehem, NY**



- Legend**
- Project Area
 - AJD Review Area
 - Scrub-Shrub Wetland (PSS)
 - Scrub-Shrub and Emergent Wetland (PSS/PEM)

Sources:
 1. Study Area: Created by LaBella using information provided by the client.
 2. Basemap: 2021 Orthoimagery from NYSGIS Clearinghouse.

AJD Coordination Map

FIGURE 1

LaBella Project No: 2231449
Date: May 2024

Wetland ID	Cowardin Classification	Approximate Area within Study Area (acres)	Jurisdiction
Wetland A	PSS/PEM	0.06	Potentially Non-Jurisdictional
Wetland B	PSS/PEM	0.08	Potentially Non-Jurisdictional
Wetland F	PSS	0.15	Potentially Non-Jurisdictional