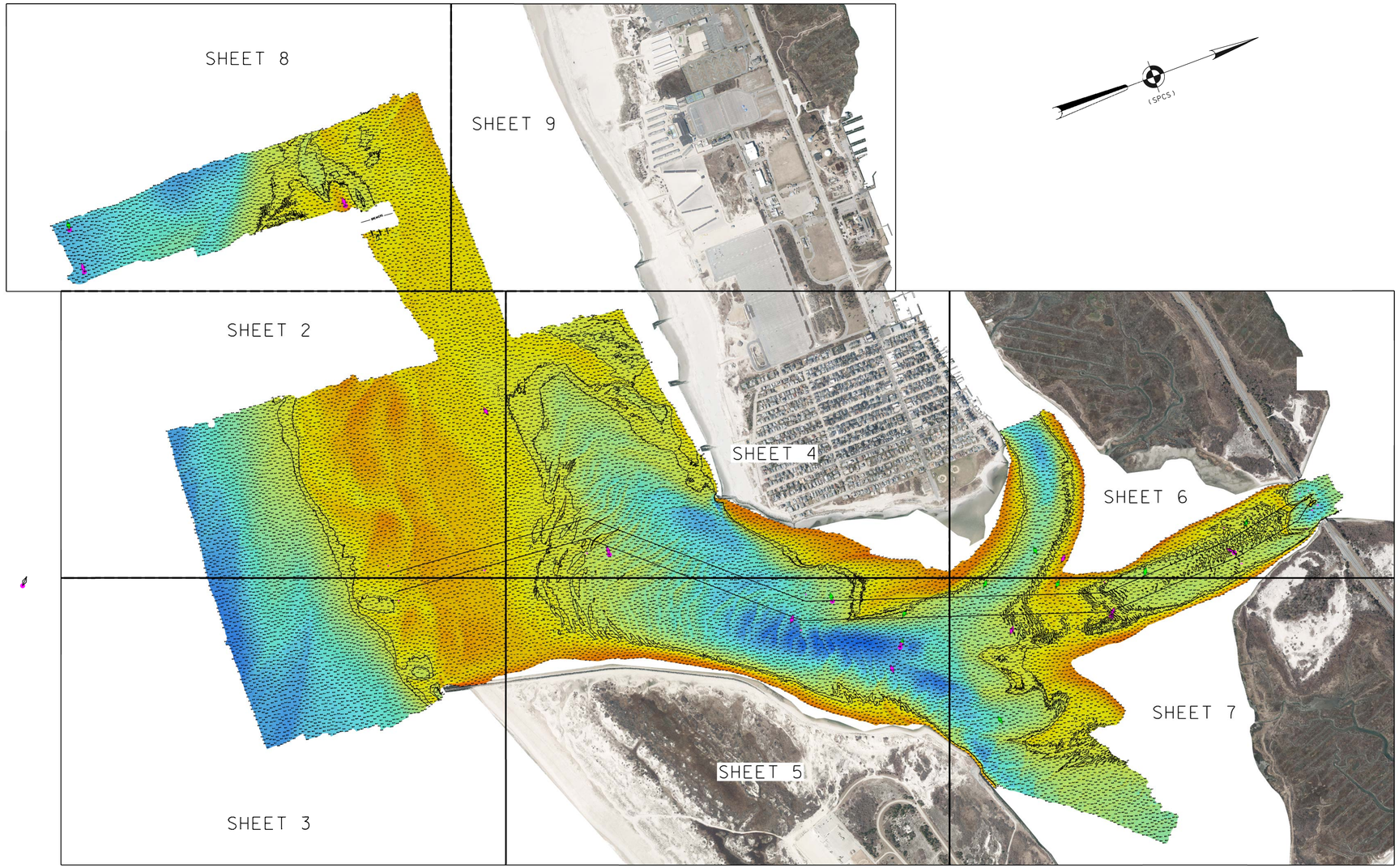

LOCAL CONTROL DATA
BENCHMARK: 12E C2N (PID:KU4917)
ELEVATION: 9.91' (NAVD 1988)

NSRS BENCHMARK
BENCHMARK: 12E C2N AZ MIC (PID: KU4551)
ELEVATION: 6.53' (NAVD 1988)

PROJECT SPECIFIC NOTES:

- THE INFORMATION DEPICTED ON THIS MAP REPRESENTS THE RESULTS OF SURVEYS MADE ON THE DATES INDICATED AND CAN ONLY BE CONSIDERED AS THE GENERAL CONDITIONS EXISTING AT THAT TIME.
- THE SOUNDINGS ON THIS MAP MEET EM 1110-2-1003 ACCURACY STANDARDS.
- COORDINATES REFER TO US STATE PLANE COORDINATE SYSTEM NAD 1983. LONG ISLAND LAMBERT - ZONE 3104. US SURVEY FEET.
- SOUNDINGS ON THIS MAP REFER TO THE PLANE OF MEAN LOWER LOW WATER (MLLW) [EPOCH 1983-2001].
- MEAN LOWER LOW WATER IS 2.2-2.6 FEET BELOW NAVD88 AS DETERMINED USING VDATUM (VER. 4.31).
- SOUNDINGS DEPICTED ON THIS MAP ARE BASED ON A 3' x 3' MEDIAN CELL. SORTED TO A 45' INTERVAL.
- CONTOURS ON THIS MAP WERE GENERATED USING THE 3 x 3 DATA SET.
- THE DATA DEPICTED ON THIS MAP SHOULD NOT BE USED FOR VOLUME CALCULATION PURPOSES.
- AERIAL IMAGERY PROVIDED BY NYGIN 2022 AND IS FOR ORIENTATION PURPOSES ONLY.
- THIS SURVEY WAS PERFORMED USING REAL TIME KINEMATIC GPS FROM STATION "SHORT BEACH CG FLAGPOLE".
- THIS MAP IS CEPD COMPLIANT IN ACCORDANCE WITH ER 1110-2-8160 AND EM 1110-2-6056.

US ARMY CORPS OF ENGINEERS
NEW YORK DISTRICT

PR	SG/EG	
VP	SG	

DATES OF SURVEY:
21,22,25-26,27 APRIL 2022
2-3-4,5-10 MAY 2022

SCALE: ONE INCH = 800 FEET

FIELD BOOKS: 1052

REQ. NO./FILE NO.: 15173/AL/N4

APPROVED: J.MCKELVEY, N.VITIOLO — FIELD CARTOGRAPHER
APPROVED: M.FORTE — CIVIL ENGINEERING TECHNICIAN
APPROVED: P.BHANDUR — LEAD CARTOGRAPHER
APPROVED: J.MRAZ — DEPUTY CHIEF OF SURVEY
DATE: 11 MAY 2022

DEPARTMENT OF THE ARMY
U.S. ARMY CORPS OF ENGINEERS
NEW YORK DISTRICT
NEW YORK, NEW YORK 10278

OPERATIONS DIVISION
SURVEY SECTION
CENAN-OPS-S

JONES INLET
LONG ISLAND NEW YORK

STATUS SURVEY

VH-101

1 OF 9

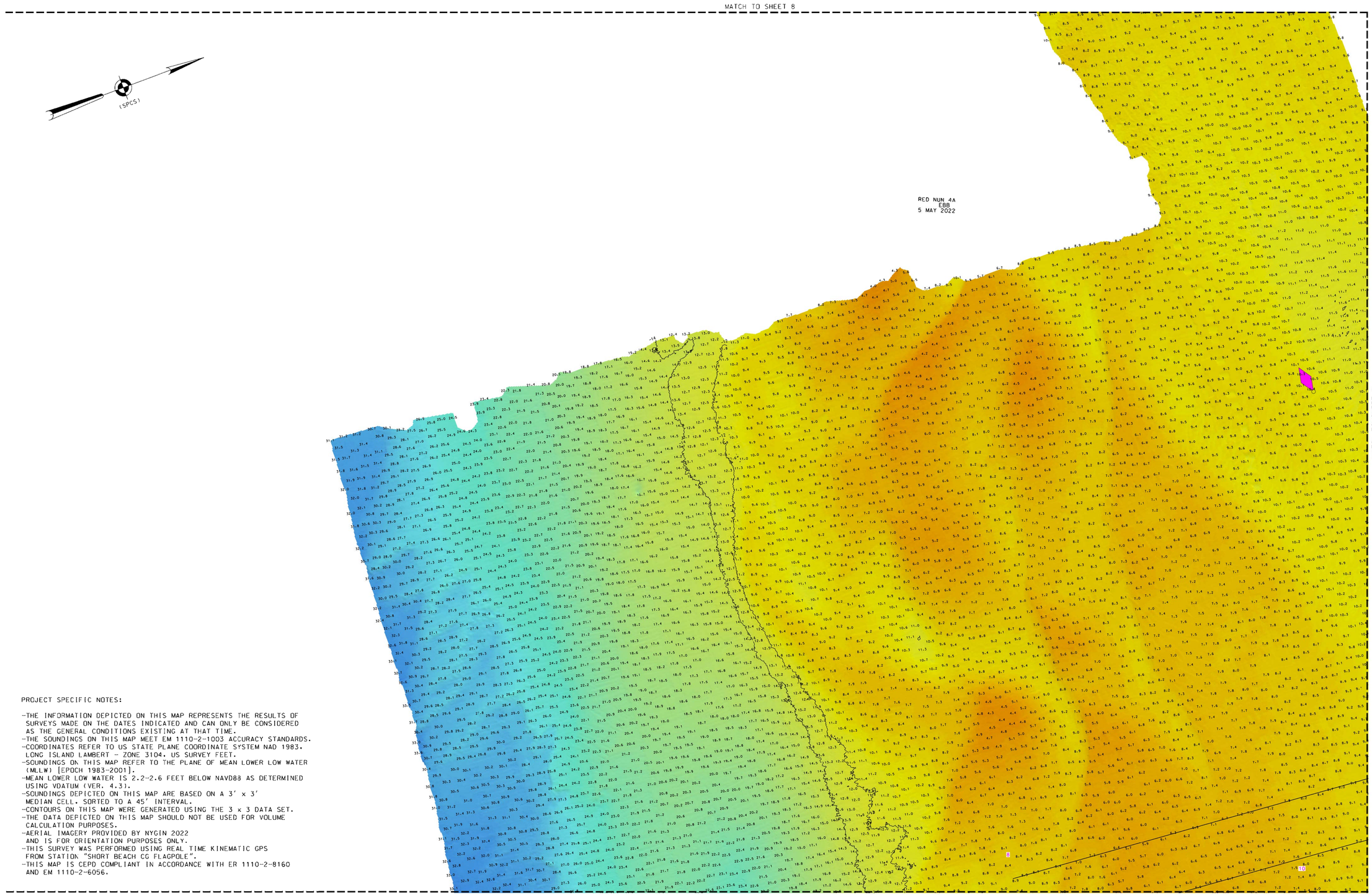

PROJECT SPECIFIC NOTES:

- THE INFORMATION DEPICTED ON THIS MAP REPRESENTS THE RESULTS OF SURVEYS MADE ON THE DATES INDICATED AND CAN ONLY BE CONSIDERED AS THE GENERAL CONDITIONS EXISTING AT THAT TIME.
- THE SOUNDINGS ON THIS MAP MEET EM 1110-2-1003 ACCURACY STANDARDS.
- COORDINATES REFER TO US STATE PLANE COORDINATE SYSTEM NAD 1983. LONG ISLAND LAMBERT - ZONE 3104. US SURVEY FEET.
- SOUNDINGS ON THIS MAP REFER TO THE PLANE OF MEAN LOWER LOW WATER (MLLW) [EPOCH 1983-2001].
- MEAN LOWER LOW WATER IS 2.2-2.6 FEET BELOW NAVD88 AS DETERMINED USING VDATUM (VER. 4.3).
- SOUNDINGS DEPICTED ON THIS MAP ARE BASED ON A 3' x 3' MEDIAN CELL. SORTED TO A 45' INTERVAL.
- CONTOURS ON THIS MAP WERE GENERATED USING THE 3 x 3 DATA SET.
- THE DATA DEPICTED ON THIS MAP SHOULD NOT BE USED FOR VOLUME CALCULATION PURPOSES.
- AERIAL IMAGERY PROVIDED BY NYGIN 2022 AND IS FOR ORIENTATION PURPOSES ONLY.
- THIS SURVEY WAS PERFORMED USING REAL TIME KINEMATIC GPS FROM STATION "SHORT BEACH CG FLAGPOLE".
- THIS MAP IS CEPD COMPLIANT IN ACCORDANCE WITH ER 1110-2-8160 AND EM 1110-2-6056.

NSRS BENCHMARK	LOCAL CONTROL DATA
BENCHMARK: 12E 02N AZ MIC (PID: KU4551)	BENCHMARK: 12E 02N (PID:KU4917)
ELEVATION: 6.53' (NAVD 1988)	ELEVATION: 9.91' (NAVD 1988)

US ARMY CORPS OF ENGINEERS
NEW YORK DISTRICT

PR	SG/EG	
VP	SG	

DATES OF SURVEY:
21,22,25,26,27 APRIL 2022
2,3,4,5,10 MAY 2022

SCALE: ONE INCH = 200 FEET

FIELD BOOKS:
1052

REQ. NO./FILE NO.: 15173/AL/N4

APPROVED: J.MCKELVEY, N.VITOLO — FIELD CARTOGRAPHER
APPROVED: M.FORTE — CIVIL ENGINEERING TECHNICIAN
APPROVED: P.BHADUR — LEAD CARTOGRAPHER
APPROVED: J.MRAZ — DEPARTY CHIEF OF SURVEY
DATE: 11 MAY 2022

DEPARTMENT OF THE ARMY
U.S. ARMY CORPS OF ENGINEERS
NEW YORK DISTRICT
NEW YORK, NEW YORK 10278

OPERATIONS DIVISION
SURVEY SECTION
CENAN-OPS-S

JONES INLET
LONG ISLAND NEW YORK

STATUS SURVEY

VH-102

2 OF 9



PROJECT SPECIFIC NOTES:

- THE INFORMATION DEPICTED ON THIS MAP REPRESENTS THE RESULTS OF SURVEYS MADE ON THE DATES INDICATED AND CAN ONLY BE CONSIDERED AS THE GENERAL CONDITIONS EXISTING AT THAT TIME.
- THE SOUNDINGS ON THIS MAP MEET EM 1110-2-1003 ACCURACY STANDARDS.
- COORDINATES REFER TO US STATE PLANE COORDINATE SYSTEM NAD 1983, LONG ISLAND LAMBERT - ZONE 3104, US SURVEY FEET.
- SOUNDINGS ON THIS MAP REFER TO THE PLANE OF MEAN LOWER LOW WATER (MLLW) [EPOCH 1983-2001].
- MEAN LOWER LOW WATER IS 2.2-2.6 FEET BELOW NAVD88 AS DETERMINED USING VDATUM (VER. 4.3).
- SOUNDINGS DEPICTED ON THIS MAP ARE BASED ON A 3' x 3' MEDIAN CELL, SORTED TO A 45' INTERVAL.
- CONTOURS ON THIS MAP WERE GENERATED USING THE 3 x 3 DATA SET.
- THE DATA DEPICTED ON THIS MAP SHOULD NOT BE USED FOR VOLUME CALCULATION PURPOSES.
- AERIAL IMAGERY PROVIDED BY NYGIN 2022 AND IS FOR ORIENTATION PURPOSES ONLY.
- THIS SURVEY WAS PERFORMED USING REAL TIME KINEMATIC GPS FROM STATION "SHORT BEACH CG FLAGPOLE".
- THIS MAP IS CEPD COMPLIANT IN ACCORDANCE WITH ER 1110-2-8160 AND EM 1110-2-6056.

0 200' 400'

NSRS BENCHMARK	LOCAL CONTROL DATA
BENCHMARK: 12E 02N AZ MIC (PID: KU4551)	BENCHMARK: 12E 02N (PID:KU4917)
ELEVATION: 6.53' (NAVD 1988)	ELEVATION: 9.91' (NAVD 1988)

US ARMY CORPS OF ENGINEERS
NEW YORK DISTRICT

PR	VP	SG/EQ
		SG

DATES OF SURVEY:
21,22,25,26,27 APRIL 2022
2-3,4,5,10 MAY 2022

SCALE:
ONE INCH = 200 FEET

FIELD BOOKS:
1052

REQ. NO./FILE NO: 15173/AL/N4

APPROVED:	J.MCKELVEY, N.VITOLO	FIELD CARTOGRAPHER
APPROVED:	M.FORTE	CIVIL ENGINEERING TECHNICIAN
APPROVED:	P.BHADUR	LEAD CARTOGRAPHER
APPROVED:	J.MEJIA	SUPVRY CHIEF OF SURVEY
DATE:	11 MAY 2022	

DEPARTMENT OF THE ARMY
U.S. ARMY CORPS OF ENGINEERS
NEW YORK DISTRICT
NEW YORK, NEW YORK 10278

OPERATIONS DIVISION
SURVEY SECTION
CENAN-OPS-S

JONES INLET
LONG ISLAND NEW YORK

STATUS SURVEY

VH-103

3 OF 9

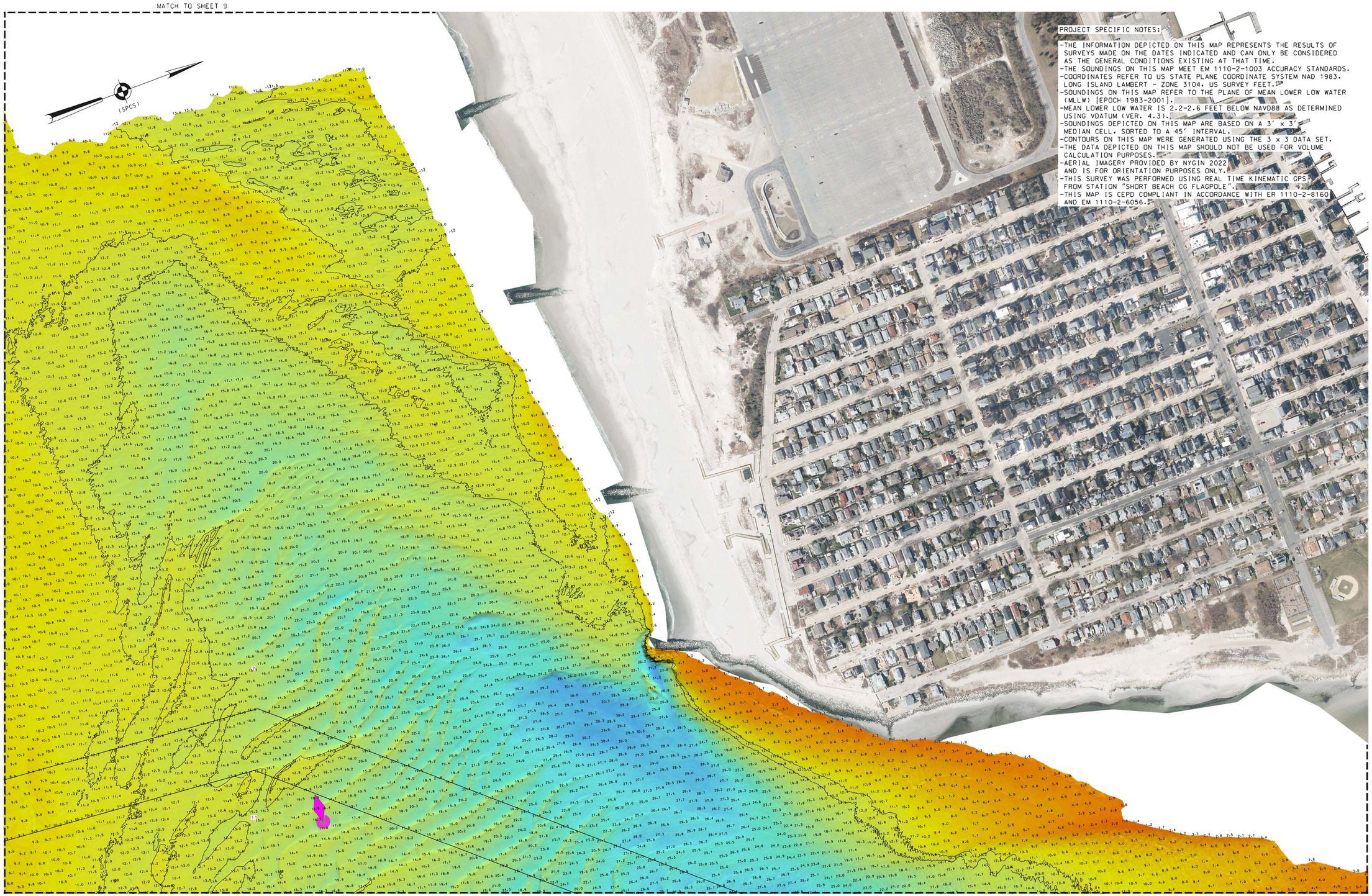

PROJECT SPECIFIC NOTES:

- THE INFORMATION DEPICTED ON THIS MAP REPRESENTS THE RESULTS OF SURVEYS MADE ON THE DATES INDICATED AND CAN ONLY BE CONSIDERED AS THE GENERAL CONDITIONS EXISTING AT THAT TIME.
- THE SOUNDINGS ON THIS MAP MEET EM 1110-2-1003 ACCURACY STANDARDS.
- COORDINATES REFER TO US STATE PLANE COORDINATE SYSTEM NAD 1983, LONG ISLAND LAMBERT - ZONE 3104, US SURVEY FEET.
- SOUNDINGS ON THIS MAP REFER TO THE PLANE OF MEAN LOWER LOW WATER (MLLW) [EPOCH 1983-2001].
- MEAN LOWER LOW WATER IS 2.2-2.6 FEET BELOW NAVD88 AS DETERMINED USING VDATUM (VER. 4.3).
- SOUNDINGS DEPICTED ON THIS MAP ARE BASED ON A 3' x 3' MEDIAN CELL, SORTED TO A 45' INTERVAL.
- CONTOURS ON THIS MAP WERE GENERATED USING THE 3 x 3 DATA SET.
- THE DATA DEPICTED ON THIS MAP SHOULD NOT BE USED FOR VOLUME CALCULATION PURPOSES.
- AERIAL IMAGERY PROVIDED BY NYGIN 2022 AND IS FOR ORIENTATION PURPOSES ONLY.
- THIS SURVEY WAS PERFORMED USING REAL TIME KINEMATIC GPS FROM STATION "SHORT BEACH CG FLAGPOLE".
- THIS MAP IS CEPD COMPLIANT IN ACCORDANCE WITH ER 1110-2-8160 AND EM 1110-2-6056.

NSRS BENCHMARK	LOCAL CONTROL DATA
BENCHMARK: 12E 02N AZ MIC (PID: KU4551)	BENCHMARK: 12E 02N (PID:KU4917)
ELEVATION: 6.53' (NAVD 1988)	ELEVATION: 9.91' (NAVD 1988)

US ARMY CORPS OF ENGINEERS
NEW YORK DISTRICT

	PR	SG/EQ
	VP	SG

DATES OF SURVEY:
21,22,25,26,27 APRIL 2022
2-3,4,5,10 MAY 2022

SCALE:
ONE INCH = 200 FEET

FIELD BOOKS:
1052

REQ. NO./FILE NO.:15173/AL/N4

APPROVED: J.MCKELVEY, N.VITIOLO
FIELD CARTOGRAPHER

APPROVED: M.FORTE
CIVIL ENGINEERING TECHNICIAN

APPROVED: P.BHADUR
LEAD CARTOGRAPHER

APPROVED: J.MEJIA
GEOMAT CHIEF OF SURVEY

DATE: 11 MAY 2022

DEPARTMENT OF THE ARMY
U.S. ARMY CORPS OF ENGINEERS
NEW YORK DISTRICT
NEW YORK, NEW YORK 10278

OPERATIONS DIVISION
SURVEY SECTION
CENAN-OPS-S

JONES INLET
LONG ISLAND NEW YORK

STATUS SURVEY

VH-104

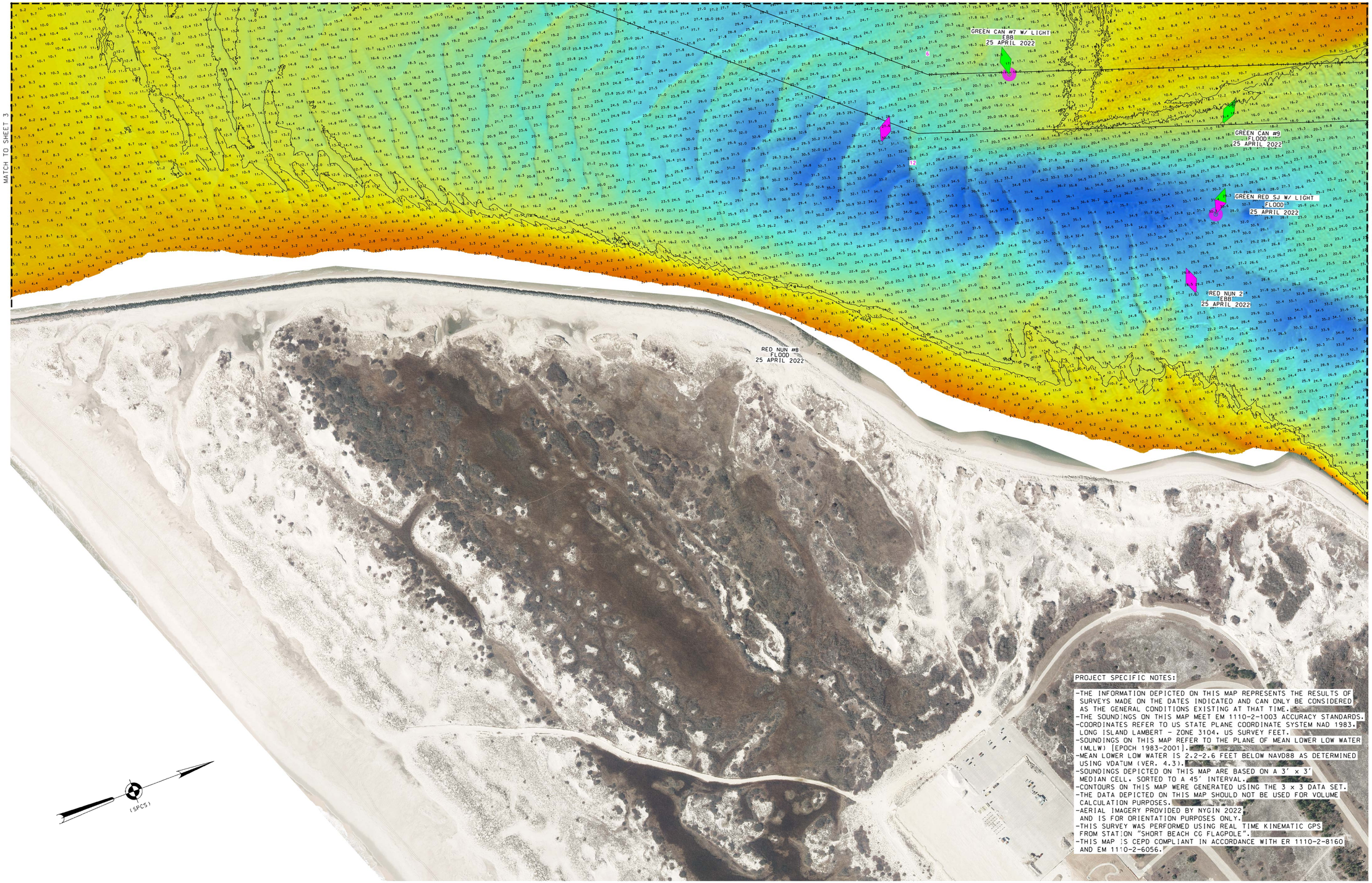

PROJECT SPECIFIC NOTES:

- THE INFORMATION DEPICTED ON THIS MAP REPRESENTS THE RESULTS OF SURVEYS MADE ON THE DATES INDICATED AND CAN ONLY BE CONSIDERED AS THE GENERAL CONDITIONS EXISTING AT THAT TIME.
- THE SOUNDINGS ON THIS MAP MEET EM 1110-2-1003 ACCURACY STANDARDS.
- COORDINATES REFER TO US STATE PLANE COORDINATE SYSTEM NAD 1983. LONG ISLAND LAMBERT - ZONE 3104. US SURVEY FEET.
- SOUNDINGS ON THIS MAP REFER TO THE PLANE OF MEAN LOWER LOW WATER (MLLW) [EPOCH 1983-2001].
- MEAN LOWER LOW WATER IS 2.2-2.6 FEET BELOW NAVD88 AS DETERMINED USING VDATUM (VER. 4.3).
- SOUNDINGS DEPICTED ON THIS MAP ARE BASED ON A 3' x 3' MEDIAN CELL. SORTED TO A 45' INTERVAL.
- CONTOURS ON THIS MAP WERE GENERATED USING THE 3 x 3 DATA SET.
- THE DATA DEPICTED ON THIS MAP SHOULD NOT BE USED FOR VOLUME CALCULATION PURPOSES.
- AERIAL IMAGERY PROVIDED BY NYGIN 2022 AND IS FOR ORIENTATION PURPOSES ONLY.
- THIS SURVEY WAS PERFORMED USING REAL TIME KINEMATIC GPS FROM STATION "SHORT BEACH CG FLAGPOLE".
- THIS MAP IS CEPD COMPLIANT IN ACCORDANCE WITH ER 1110-2-8160 AND EM 1110-2-6056.

NSRS BENCHMARK	LOCAL CONTROL DATA
BENCHMARK: 12E 02N AZ MIC (PID: KU4551)	BENCHMARK: 12E 02N (PID:KU4917)
ELEVATION: 6.53' (NAVD 1988)	ELEVATION: 9.91' (NAVD 1988)

US ARMY CORPS OF ENGINEERS
NEW YORK DISTRICT

PR	SG/EQ	
VP	SG	

DATES OF SURVEY:
21,22,25,26,27 APRIL 2022
2-3,4,5,10 MAY 2022

SCALE:
ONE INCH = 200 FEET

FIELD BOOKS:
1052

REQ. NO./FILE NO: 15173/AL/N4

APPROVED: J.MCKELVEY, N.VITOLO
FIELD CARTOGRAPHER

APPROVED: M.FORTE
CIVIL ENGINEERING TECHNICIAN

APPROVED: P.BHANDUR
LEAD CARTOGRAPHER

APPROVED: J.MRUZ
DEPUTY CHIEF OF SURVEY

DATE: 11 MAY 2022

DEPARTMENT OF THE ARMY
U.S. ARMY CORPS OF ENGINEERS
NEW YORK DISTRICT
NEW YORK, NEW YORK 10278

OPERATIONS DIVISION
SURVEY SECTION
CENAN-OPS-S

JONES INLET
LONG ISLAND NEW YORK

STATUS SURVEY

VH-105

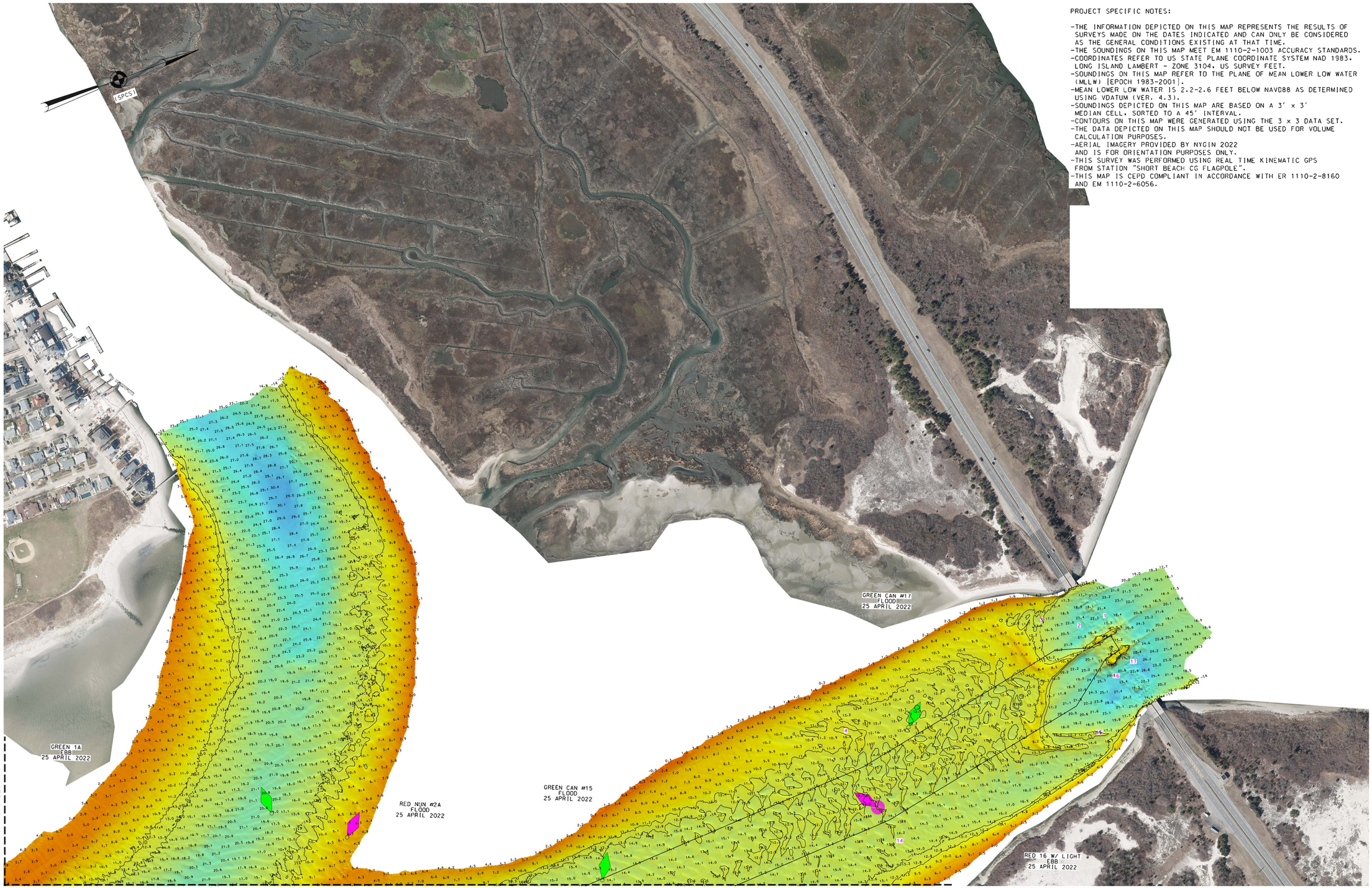

PROJECT SPECIFIC NOTES:

- THE INFORMATION DEPICTED ON THIS MAP REPRESENTS THE RESULTS OF SURVEYS MADE ON THE DATES INDICATED AND CAN ONLY BE CONSIDERED AS THE GENERAL CONDITIONS EXISTING AT THAT TIME.
- THE SOUNDINGS ON THIS MAP MEET EM 1110-2-1003 ACCURACY STANDARDS.
- COORDINATES REFER TO US STATE PLANE COORDINATE SYSTEM NAD 1983. LONG ISLAND LAMBERT - ZONE 3104. US SURVEY FEET.
- SOUNDINGS ON THIS MAP REFER TO THE PLANE OF MEAN LOWER LOW WATER (MLLW) [EPOCH 1983-2001].
- MEAN LOWER LOW WATER IS 2.2-2.6 FEET BELOW NAVD88 AS DETERMINED USING VDATUM (VER. 4.3).
- SOUNDINGS DEPICTED ON THIS MAP ARE BASED ON A 3' x 3' MEDIAN CELL. SORTED TO A 45' INTERVAL.
- CONTOURS ON THIS MAP WERE GENERATED USING THE 3 x 3 DATA SET.
- THE DATA DEPICTED ON THIS MAP SHOULD NOT BE USED FOR VOLUME CALCULATION PURPOSES.
- AERIAL IMAGERY PROVIDED BY NYGIN 2022 AND IS FOR ORIENTATION PURPOSES ONLY.
- THIS SURVEY WAS PERFORMED USING REAL TIME KINEMATIC GPS FROM STATION "SHORT BEACH CG FLAGPOLE".
- THIS MAP IS CEPD COMPLIANT IN ACCORDANCE WITH ER 1110-2-8160 AND EM 1110-2-6056.

NSRS BENCHMARK	LOCAL CONTROL DATA
BENCHMARK: 12E 02N AZ MIC (PID: KU4551)	BENCHMARK: 12E 02N (PID:KU4917)
ELEVATION: 6.53' (NAVD 1988)	ELEVATION: 9.91' (NAVD 1988)

US ARMY CORPS OF ENGINEERS
NEW YORK DISTRICT

PR	SG/EQ	
VP	SG	

DATES OF SURVEY:
21,22,25,26,27 APRIL 2022
2,3,4,5,10 MAY 2022

SCALE:
ONE INCH = 200 FEET

FIELD BOOKS:
1052

REQ. NO./FILE NO.:15173/AL/N4

APPROVED: J.MCNELVEY, N.VITIOLO
FIELD CARTOGRAPHER

APPROVED: M.FORTE
CIVIL ENGINEERING TECHNICIAN

APPROVED: P.BHANDUR
LEAD CARTOGRAPHER

APPROVED: J.MEZZ
DEPUTY CHIEF OF SURVEY

DATE: 11 MAY 2022

DEPARTMENT OF THE ARMY
U.S. ARMY CORPS OF ENGINEERS
NEW YORK DISTRICT
NEW YORK, NEW YORK 10278

OPERATIONS DIVISION
SURVEY SECTION
CENAN-OPS-S

JONES INLET
LONG ISLAND NEW YORK

STATUS SURVEY

VH-106

6 OF 9

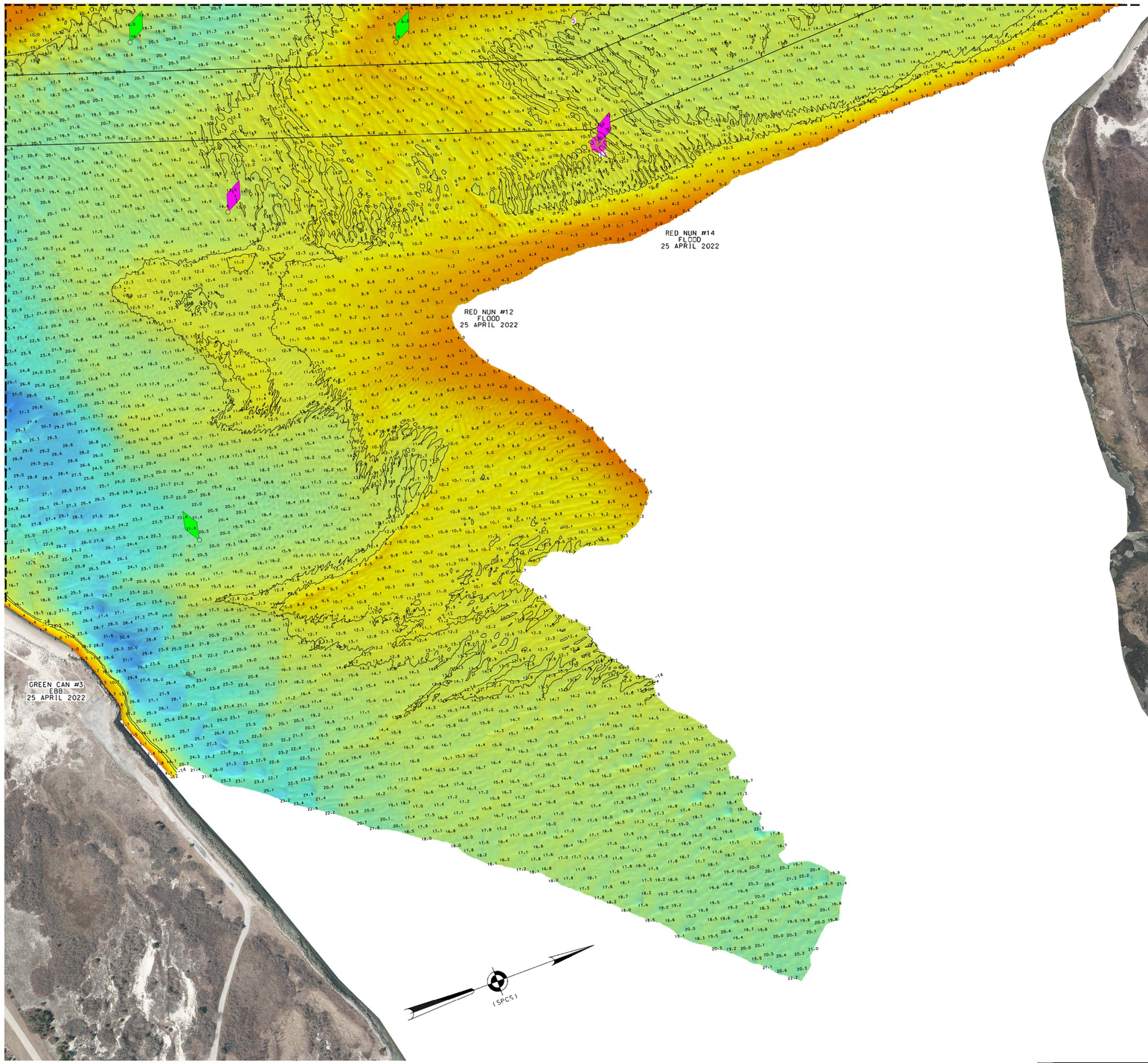

PROJECT SPECIFIC NOTES:

- THE INFORMATION DEPICTED ON THIS MAP REPRESENTS THE RESULTS OF SURVEYS MADE ON THE DATES INDICATED AND CAN ONLY BE CONSIDERED AS THE GENERAL CONDITIONS EXISTING AT THAT TIME.
- THE SOUNDINGS ON THIS MAP MEET EM 1110-2-1003 ACCURACY STANDARDS.
- COORDINATES REFER TO US STATE PLANE COORDINATE SYSTEM NAD 1983, LONG ISLAND LAMBERT - ZONE 3104, US SURVEY FEET.
- SOUNDINGS ON THIS MAP REFER TO THE PLANE OF MEAN LOWER LOW WATER (MLLW) [EPOCH 1983-2001].
- MEAN LOWER LOW WATER IS 2.2-2.6 FEET BELOW NAVD88 AS DETERMINED USING VDATUM (VER. 4.3).
- SOUNDINGS DEPICTED ON THIS MAP ARE BASED ON A 3' x 3' MEDIAN CELL, SORTED TO A 45' INTERVAL.
- CONTOURS ON THIS MAP WERE GENERATED USING THE 3 x 3 DATA SET.
- THE DATA DEPICTED ON THIS MAP SHOULD NOT BE USED FOR VOLUME CALCULATION PURPOSES.
- AERIAL IMAGERY PROVIDED BY NYGIN 2022 AND IS FOR ORIENTATION PURPOSES ONLY.
- THIS SURVEY WAS PERFORMED USING REAL TIME KINEMATIC GPS FROM STATION "SHORT BEACH CG FLAGPOLE".
- THIS MAP IS CEPD COMPLIANT IN ACCORDANCE WITH ER 1110-2-8160 AND EM 1110-2-6056.

NSRS BENCHMARK	LOCAL CONTROL DATA
BENCHMARK: 12E 02N AZ MIC (PID: KU4551)	BENCHMARK: 12E 02N (PID:KU4917)
ELEVATION: 6.53' (NAVD 1988)	ELEVATION: 9.91' (NAVD 1988)

US ARMY CORPS OF ENGINEERS
NEW YORK DISTRICT

PR	SG/EG	
VP	SG	

DATES OF SURVEY:
21,22,25,26,27 APRIL 2022
2,3,4,5,10 MAY 2022

SCALE:
ONE INCH = 200 FEET

FIELD BOOKS:
1052

REQ. NO./FILE NO: 15173/AL/N4

APPROVED: J.MCKELVEY, N.VITOLO — FIELD CARTOGRAPHER
APPROVED: M.FORTE — CIVIL ENGINEERING TECHNICIAN
APPROVED: P.BHANDUR — LEAD CARTOGRAPHER
APPROVED: J.MELZ — DEPUTY CHIEF OF SURVEY
DATE: 11 MAY 2022

DEPARTMENT OF THE ARMY
U.S. ARMY CORPS OF ENGINEERS
NEW YORK DISTRICT
NEW YORK, NEW YORK 10278

OPERATIONS DIVISION
SURVEY SECTION
CENAN-OPS-S

JONES INLET
LONG ISLAND NEW YORK

STATUS SURVEY

VH-107

PROJECT SPECIFIC NOTES:

- THE INFORMATION DEPICTED ON THIS MAP REPRESENTS THE RESULTS OF SURVEYS MADE ON THE DATES INDICATED AND CAN ONLY BE CONSIDERED AS THE GENERAL CONDITIONS EXISTING AT THAT TIME.
- THE SOUNDINGS ON THIS MAP MEET EM 1110-2-1003 ACCURACY STANDARDS.
- COORDINATES REFER TO US STATE PLANE COORDINATE SYSTEM NAD 1983. LONG ISLAND LAMBERT - ZONE 3104. US SURVEY FEET.
- SOUNDINGS ON THIS MAP REFER TO THE PLANE OF MEAN LOWER LOW WATER (MLLW) [EPOCH 1983-2001].
- MEAN LOWER LOW WATER IS 2.2-2.6 FEET BELOW NAVD88 AS DETERMINED USING VDATUM (VER. 4.3).
- SOUNDINGS DEPICTED ON THIS MAP ARE BASED ON A 3' x 3' MEDIAN CELL. SORTED TO A 45' INTERVAL.
- CONTOURS ON THIS MAP WERE GENERATED USING THE 3 x 3 DATA SET.
- THE DATA DEPICTED ON THIS MAP SHOULD NOT BE USED FOR VOLUME CALCULATION PURPOSES.
- AERIAL IMAGERY PROVIDED BY NYGIN 2022 AND IS FOR ORIENTATION PURPOSES ONLY.
- THIS SURVEY WAS PERFORMED USING REAL TIME KINEMATIC GPS FROM STATION "SHORT BEACH CG FLAGPOLE".
- THIS MAP IS CEPD COMPLIANT IN ACCORDANCE WITH ER 1110-2-8160 AND EM 1110-2-6056.

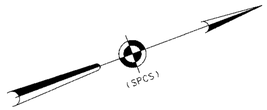

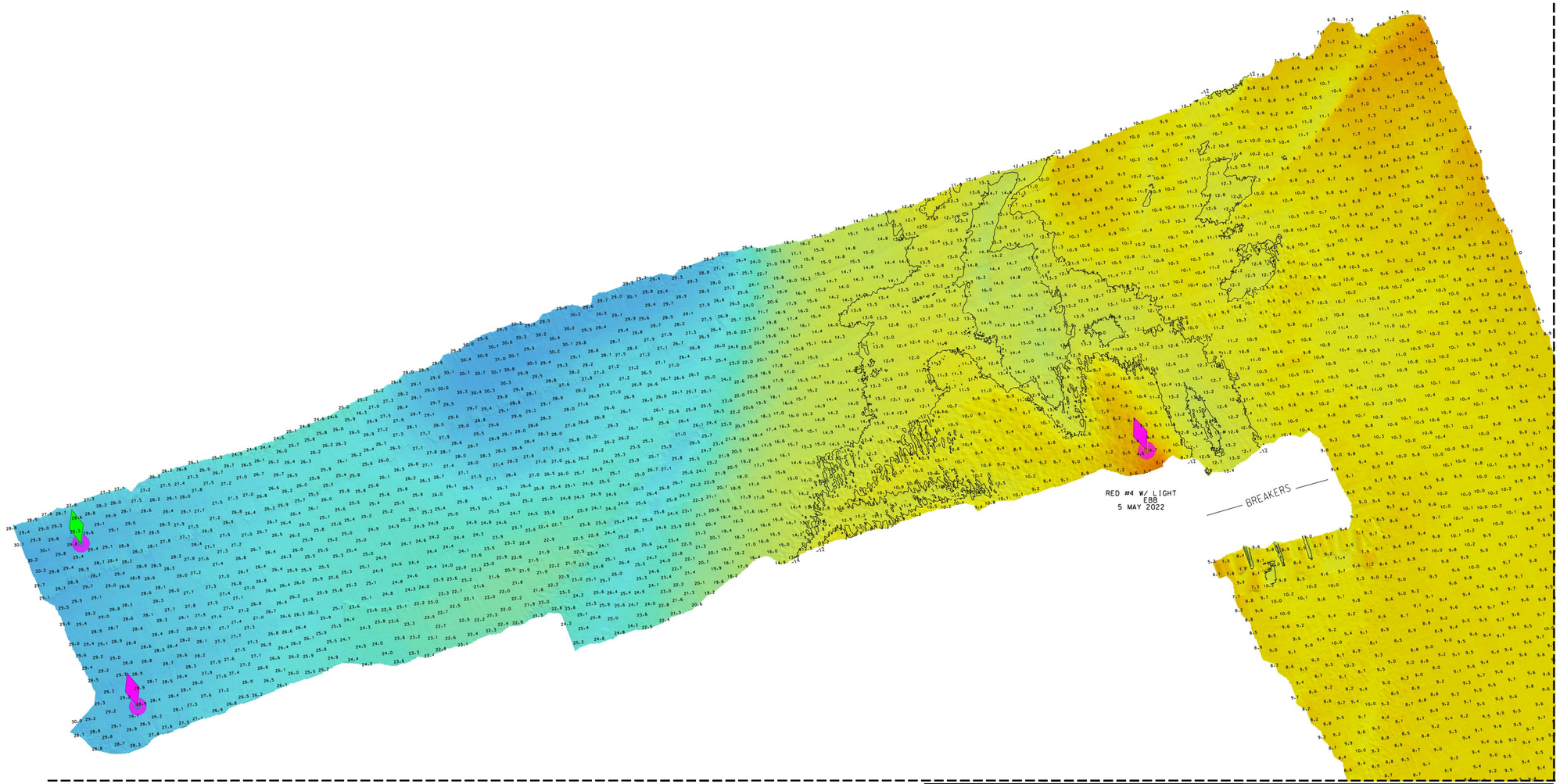

MATCH TO SHEET 9

MATCH TO SHEET 2

NSRS BENCHMARK	LOCAL CONTROL DATA
BENCHMARK: 12E 02N AZ MIC (PID: KU4551)	BENCHMARK: 12E 02N (PID:KU4917)
ELEVATION: 6.53' (NAVD 1988)	ELEVATION: 9.91' (NAVD 1988)

US ARMY CORPS OF ENGINEERS
NEW YORK DISTRICT

PR	SG/EQ	
VP	SG	

DATES OF SURVEY:
21,22,25,26,27 APRIL 2022
2,3,4,5,10 MAY 2022

SCALE: ONE INCH = 200 FEET

FIELD BOOKS:
1052

REQ. NO./FILE NO.: 15173/AL/N4

APPROVED: J. MCNELVEY, N. VITOLO — FIELD CARTOGRAPHER
APPROVED: M. FORE — CIVIL ENGINEERING TECHNICIAN
APPROVED: P. BHANDUR — LEAD CARTOGRAPHER
APPROVED: J. MEZZ — DEPUTY CHIEF OF SURVEY
DATE: 11 MAY 2022

DEPARTMENT OF THE ARMY
U.S. ARMY CORPS OF ENGINEERS
NEW YORK DISTRICT
NEW YORK, NEW YORK 10278

OPERATIONS DIVISION
SURVEY SECTION
CENAN-OPS-S

JONES INLET
LONG ISLAND NEW YORK

STATUS SURVEY

VH-108



NSRS BENCHMARK	LOCAL CONTROL DATA
BENCHMARK: 12E 02N AZ MIC (PID: KU4551)	BENCHMARK: 12E 02N (PID:KU4917)
ELEVATION: 6.53' (NAVD 1988)	ELEVATION: 9.91' (NAVD 1988)

US ARMY CORPS
OF ENGINEERS
NEW YORK DISTRICT

PR	SG/EG	
VP	SG	

DATES OF SURVEY:
21,22,25,26,27 APRIL 2022
2,3,4,5,10 MAY 2022

SCALE:
ONE INCH = 200 FEET

FIELD BOOKS:
1052

REQ. NO./FILE NO.:15173/AL/N4

APPROVED: J.MCKELVEY, N.VITOLO
FIELD CARTOGRAPHER

APPROVED: M.FORTE
CIVIL ENGINEERING TECHNICIAN

APPROVED: P.BHADUR
LEAD CARTOGRAPHER

APPROVED: J.MEZZ
DEPUTY CHIEF OF SURVEY

DATE: 11 MAY 2022

DEPARTMENT OF THE ARMY
U.S. ARMY CORPS OF ENGINEERS
NEW YORK DISTRICT
NEW YORK, NEW YORK 10278

OPERATIONS DIVISION
SURVEY SECTION
CENAN-OPS-S

JONES INLET
LONG ISLAND NEW YORK

STATUS SURVEY

VH-109

9 OF 9