MATCH TO SHEET 2

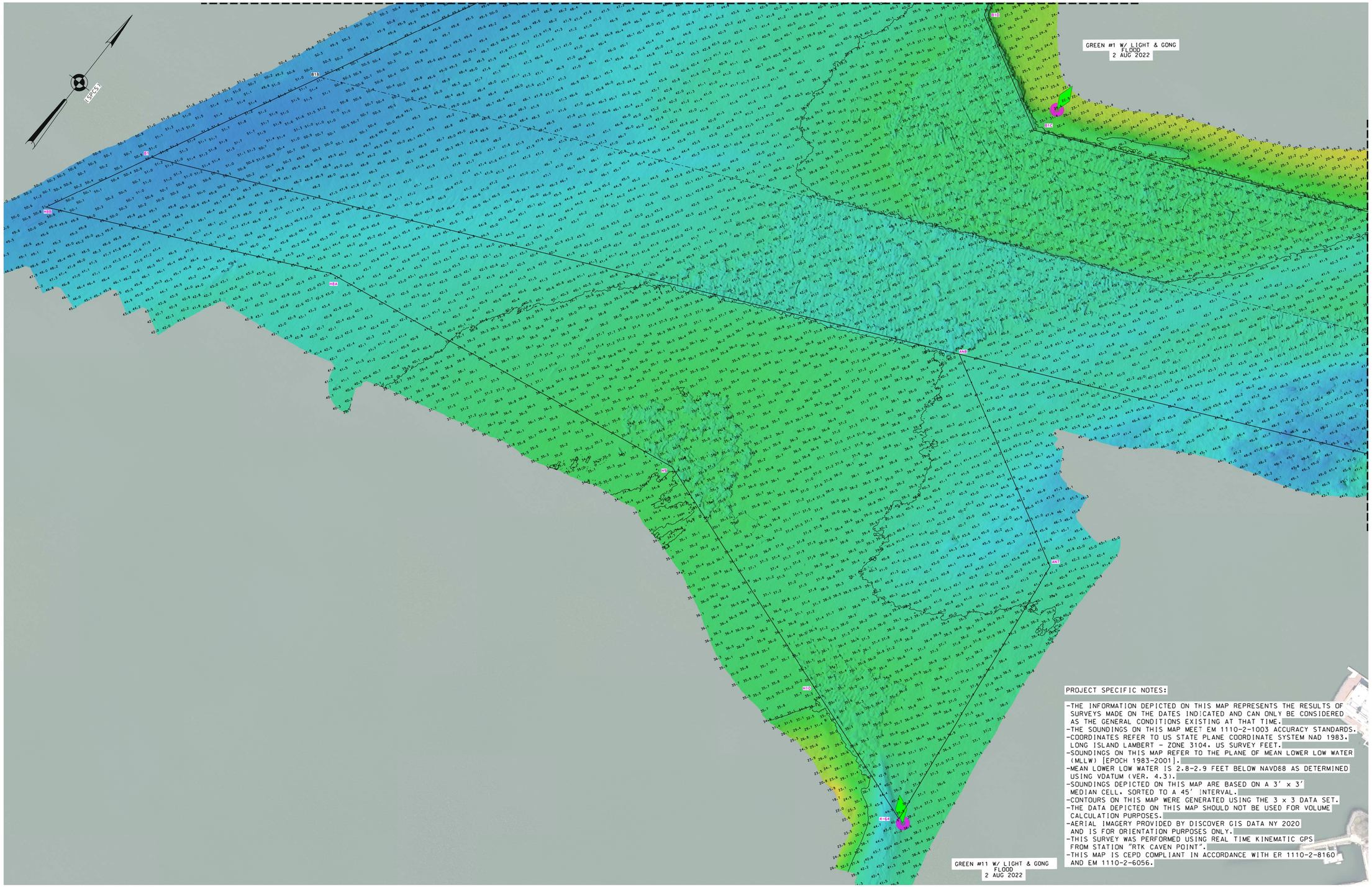


MATCH TO SHEET 3

PROJECT SPECIFIC NOTES:

- THE INFORMATION DEPICTED ON THIS MAP REPRESENTS THE RESULTS OF SURVEYS MADE ON THE DATES INDICATED AND CAN ONLY BE CONSIDERED AS THE GENERAL CONDITIONS EXISTING AT THAT TIME.
- THE SOUNDINGS ON THIS MAP MEET EM 1110-2-1003 ACCURACY STANDARDS.
- COORDINATES REFER TO US STATE PLANE COORDINATE SYSTEM NAD 1983. LONG ISLAND LAMBERT - ZONE 3104. US SURVEY FEET.
- SOUNDINGS ON THIS MAP REFER TO THE PLANE OF MEAN LOWER LOW WATER (MLLW) [EPOCH 1983-2001].
- MEAN LOWER LOW WATER IS 2.8-2.9 FEET BELOW NAVD88 AS DETERMINED USING VDATUM (VER. 4.3).
- SOUNDINGS DEPICTED ON THIS MAP ARE BASED ON A 3' x 3' MEDIAN CELL. SORTED TO A 45' INTERVAL.
- CONTOURS ON THIS MAP WERE GENERATED USING THE 3 x 3 DATA SET.
- THE DATA DEPICTED ON THIS MAP SHOULD NOT BE USED FOR VOLUME CALCULATION PURPOSES.
- AERIAL IMAGERY PROVIDED BY DISCOVER GIS DATA NY 2020 AND IS FOR ORIENTATION PURPOSES ONLY.
- THIS SURVEY WAS PERFORMED USING REAL TIME KINEMATIC GPS FROM STATION "RTK CAVEN POINT".
- THIS MAP IS CEPD COMPLIANT IN ACCORDANCE WITH ER 1110-2-8160 AND EM 1110-2-6056.

| NSRS BENCHMARK | LOCAL CONTROL DATA |
|---|---|
| BENCHMARK: D44 (PID:KV0561) | BENCHMARK: VAL PIER 2 NORTH |
| ELEVATION: 35.99' (NAVD 1988) | ELEVATION: 7.34' (NAVD 1988) |

US ARMY CORPS OF ENGINEERS
NEW YORK DISTRICT

| | | |
|---|---|---|
| PR | CM | |
| VP | CM | |

DATES OF SURVEY:
2-3 AUG 2022

SCALE:
1 INCH = 200 FEET

FIELD BOOKS:
1024

REQ. NO./FILE NO.: 13206/N3

APPROVED: J. MCKELVEY, FIELD CARTOGRAPHER
APPROVED: M. FORTE, CIVIL ENGINEERING TECHNICIAN
APPROVED: P. BHADUR, LEAD CARTOGRAPHER
APPROVED: J. MRAZ, SURVEY CHIEF OF SURVEY
DATE: 4 AUGUST 2022

DEPARTMENT OF THE ARMY
U.S. ARMY CORPS OF ENGINEERS
NEW YORK DISTRICT
NEW YORK, NEW YORK 10278

OPERATIONS DIVISION
SURVEY SECTION
CENAN-OP-SS

BUTTERMILK CHANNEL
NEW YORK

AFTER DREDGE SURVEY

VH-101

1 OF 4




PROJECT SPECIFIC NOTES:

- THE INFORMATION DEPICTED ON THIS MAP REPRESENTS THE RESULTS OF SURVEYS MADE ON THE DATES INDICATED AND CAN ONLY BE CONSIDERED AS THE GENERAL CONDITIONS EXISTING AT THAT TIME.
- THE SOUNDINGS ON THIS MAP MEET EM 1110-2-1003 ACCURACY STANDARDS.
- COORDINATES REFER TO US STATE PLANE COORDINATE SYSTEM NAD 1983. LONG ISLAND LAMBERT - ZONE 3104. US SURVEY FEET.
- SOUNDINGS ON THIS MAP REFER TO THE PLANE OF MEAN LOWER LOW WATER (MLLW) [EPOCH 1983-2001].
- MEAN LOWER LOW WATER IS 2.8-2.9 FEET BELOW NAVD88 AS DETERMINED USING VDATUM (VER. 4.3).
- SOUNDINGS DEPICTED ON THIS MAP ARE BASED ON A 3' x 3' MEDIAN CELL. SORTED TO A 45' INTERVAL.
- CONTOURS ON THIS MAP WERE GENERATED USING THE 3 x 3 DATA SET.
- THE DATA DEPICTED ON THIS MAP SHOULD NOT BE USED FOR VOLUME CALCULATION PURPOSES.
- AERIAL IMAGERY PROVIDED BY DISCOVER GIS DATA NY 2020 AND IS FOR ORIENTATION PURPOSES ONLY.
- THIS SURVEY WAS PERFORMED USING REAL TIME KINEMATIC GPS FROM STATION "RTK CAVEN POINT".
- THIS MAP IS CEPD COMPLIANT IN ACCORDANCE WITH ER 1110-2-8160 AND EM 1110-2-6056.

| NSRS BENCHMARK | LOCAL CONTROL DATA |
|---|---|
| BENCHMARK: D44 (PID:KV0561) | BENCHMARK: VAL PIER 2 NORTH |
| ELEVATION: 35.99' (NAVD 1988) | ELEVATION: 7.34' (NAVD 1988) |

US ARMY CORPS OF ENGINEERS
NEW YORK DISTRICT

| | | |
|---|---|---|
| PR | CM | |
| VP | CM | |

DATES OF SURVEY:
2-3 AUG 2022

REQ. NO./FILE NO.: 15206/N3

SCALE:
1 INCH = 200 FEET

FIELD BOOKS:
1024

APPROVED: J. MCKELVEY, FIELD CARTOGRAPHER
APPROVED: M. FORTE, CIVIL ENGINEERING TECHNICIAN
APPROVED: P. BHANDUR, LEAD CARTOGRAPHER
APPROVED: J. LMELZ, DEPUTY CHIEF OF SURVEY
DATE: 4 AUGUST 2022

DEPARTMENT OF THE ARMY
U.S. ARMY CORPS OF ENGINEERS
NEW YORK DISTRICT
NEW YORK, NEW YORK 10278

OPERATIONS DIVISION
SURVEY SECTION
CENAN-OP-SS

BUTTERMILK CHANNEL
NEW YORK

AFTER DREDGE SURVEY

VH-102

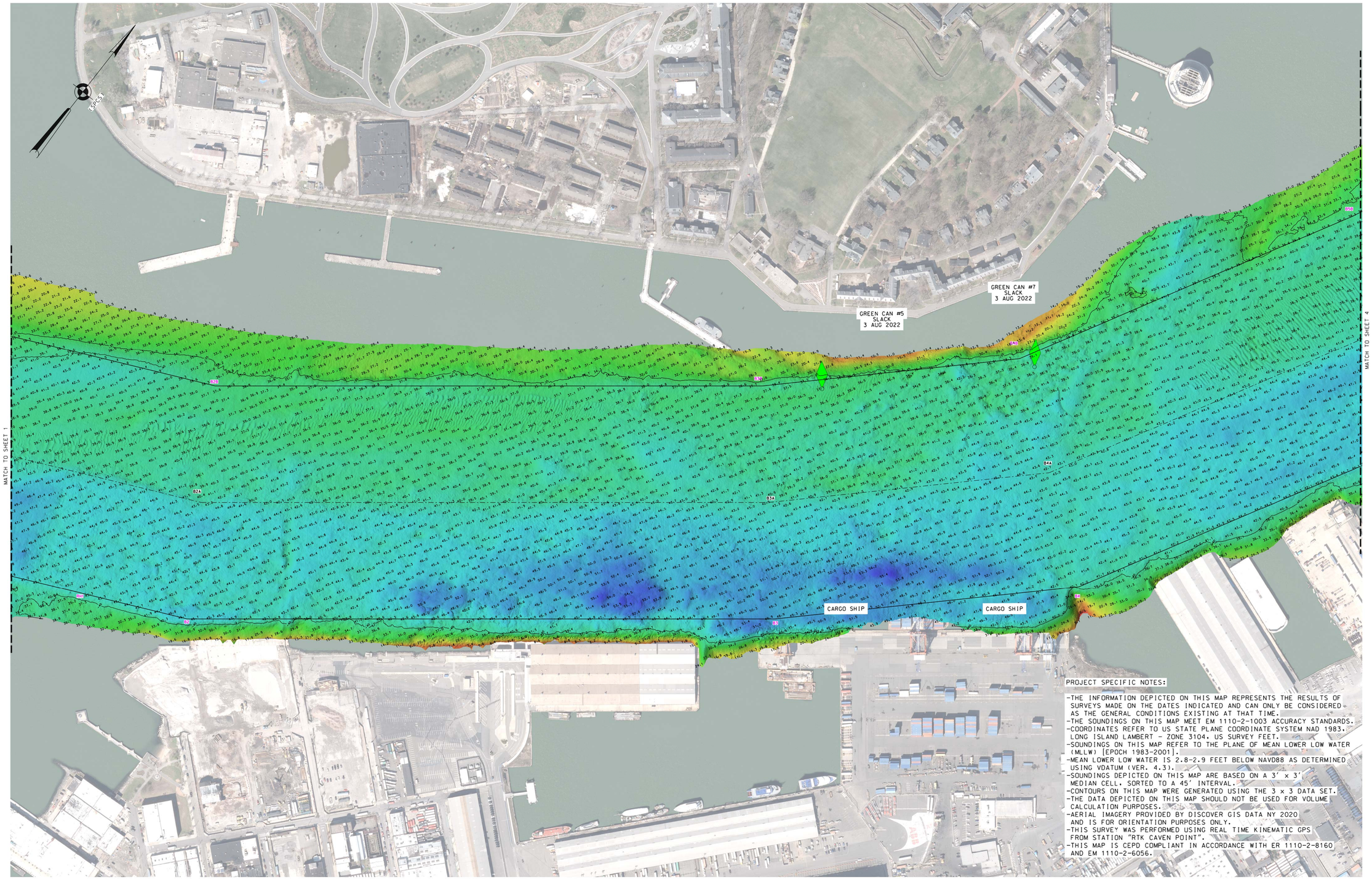


PROJECT SPECIFIC NOTES:

- THE INFORMATION DEPICTED ON THIS MAP REPRESENTS THE RESULTS OF SURVEYS MADE ON THE DATES INDICATED AND CAN ONLY BE CONSIDERED AS THE GENERAL CONDITIONS EXISTING AT THAT TIME.
- THE SOUNDINGS ON THIS MAP MEET EM 1110-2-1003 ACCURACY STANDARDS.
- COORDINATES REFER TO US STATE PLANE COORDINATE SYSTEM NAD 1983, LONG ISLAND LAMBERT - ZONE 3104, US SURVEY FEET.
- SOUNDINGS ON THIS MAP REFER TO THE PLANE OF MEAN LOWER LOW WATER (MLLW) [EPOCH 1983-2001].
- MEAN LOWER LOW WATER IS 2.8-2.9 FEET BELOW NAVD88 AS DETERMINED USING VDATUM (VER. 4.3).
- SOUNDINGS DEPICTED ON THIS MAP ARE BASED ON A 3' x 3' MEDIAN CELL, SORTED TO A 45' INTERVAL.
- CONTOURS ON THIS MAP WERE GENERATED USING THE 3 x 3 DATA SET.
- THE DATA DEPICTED ON THIS MAP SHOULD NOT BE USED FOR VOLUME CALCULATION PURPOSES.
- AERIAL IMAGERY PROVIDED BY DISCOVER GIS DATA NY 2020 AND IS FOR ORIENTATION PURPOSES ONLY.
- THIS SURVEY WAS PERFORMED USING REAL TIME KINEMATIC GPS FROM STATION "RTK CAVEN POINT".
- THIS MAP IS CEPD COMPLIANT IN ACCORDANCE WITH ER 1110-2-8160 AND EM 1110-2-6056.

| NSRS BENCHMARK | LOCAL CONTROL DATA |
|---|---|
| BENCHMARK: D44 (PID:KV0561) | BENCHMARK: VAL PIER 2 NORTH |
| ELEVATION: 35.99' (NAVD 1988) | ELEVATION: 7.34' (NAVD 1988) |

US ARMY CORPS OF ENGINEERS
NEW YORK DISTRICT

| | | |
|---|---|---|
| PR | CM | |
| VP | CM | |

DATES OF SURVEY:
2-3 AUG 2022

SCALE:
1 INCH = 200 FEET

FIELD BOOKS:
1024

REQ. NO./FILE NO.: 15206/N3

| | | |
|---|---|---|
| APPROVED: | J. MCKELVEY | FIELD CARTOGRAPHER |
| APPROVED: | M. FORTE | CIVIL ENGINEERING TECHNICIAN |
| APPROVED: | P. BHANDUR | LEAD CARTOGRAPHER |
| APPROVED: | J. MEZZ | GEOMAT CHIEF OF SURVEY |
| DATE: | 4 AUGUST 2022 | |

DEPARTMENT OF THE ARMY
U.S. ARMY CORPS OF ENGINEERS
NEW YORK DISTRICT
NEW YORK, NEW YORK 10278

OPERATIONS DIVISION
SURVEY SECTION
CENAN-OP-SS

BUTTERMILK CHANNEL
NEW YORK

AFTER DREDGE SURVEY

VH-103

3 OF 4

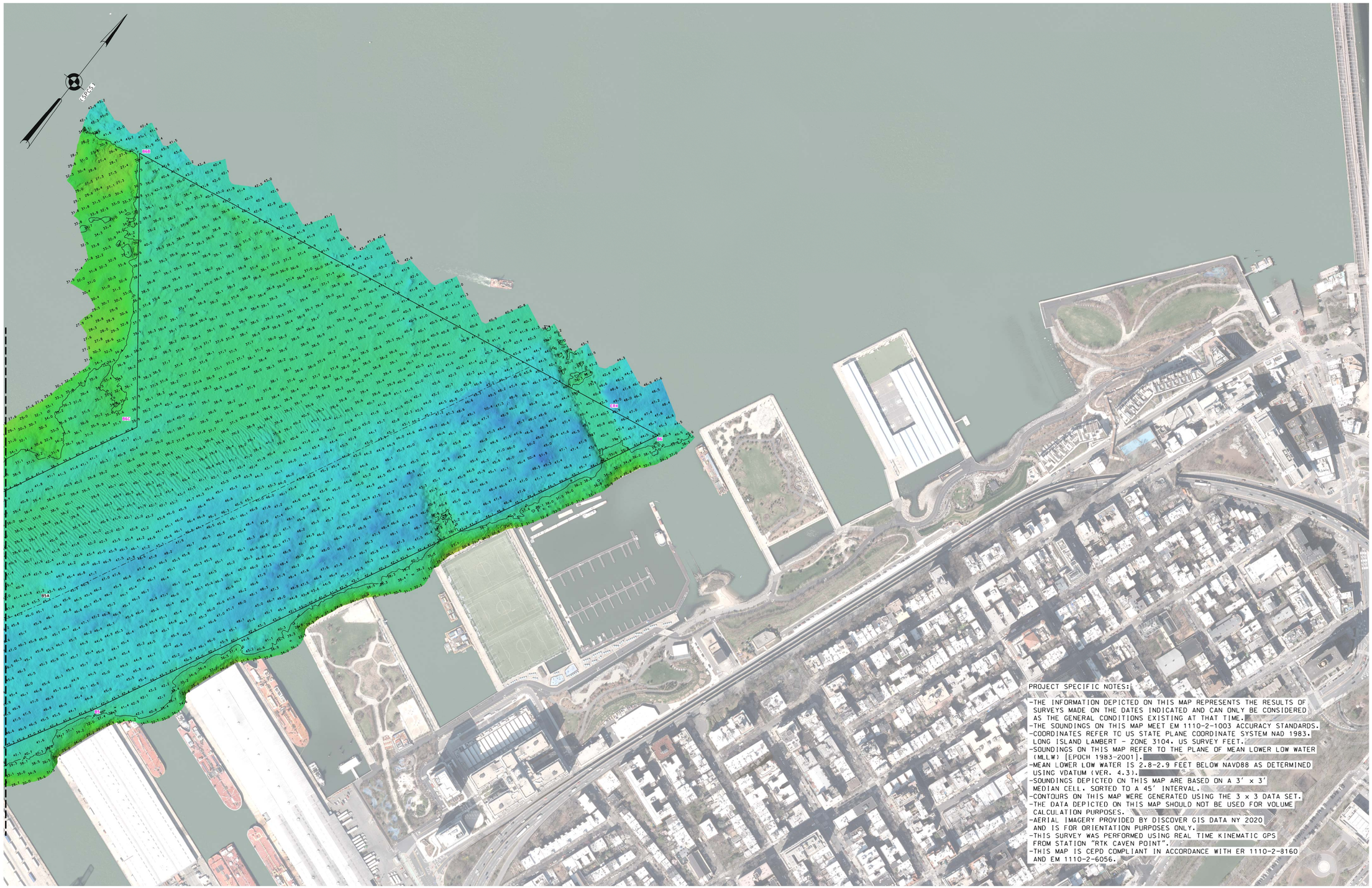


PROJECT SPECIFIC NOTES:

- THE INFORMATION DEPICTED ON THIS MAP REPRESENTS THE RESULTS OF SURVEYS MADE ON THE DATES INDICATED AND CAN ONLY BE CONSIDERED AS THE GENERAL CONDITIONS EXISTING AT THAT TIME.
- THE SOUNDINGS ON THIS MAP MEET EM 1110-2-1003 ACCURACY STANDARDS.
- COORDINATES REFER TO US STATE PLANE COORDINATE SYSTEM NAD 1983. LONG ISLAND LAMBERT - ZONE 3104. US SURVEY FEET.
- SOUNDINGS ON THIS MAP REFER TO THE PLANE OF MEAN LOWER LOW WATER (MLLW) [EPOCH 1983-2001].
- MEAN LOWER LOW WATER IS 2.8-2.9 FEET BELOW NAVD88 AS DETERMINED USING VDATUM (VER. 4.3).
- SOUNDINGS DEPICTED ON THIS MAP ARE BASED ON A 3' x 3' MEDIAN CELL. SORTED TO A 45' INTERVAL.
- CONTOURS ON THIS MAP WERE GENERATED USING THE 3 x 3 DATA SET.
- THE DATA DEPICTED ON THIS MAP SHOULD NOT BE USED FOR VOLUME CALCULATION PURPOSES.
- AERIAL IMAGERY PROVIDED BY DISCOVER GIS DATA NY 2020 AND IS FOR ORIENTATION PURPOSES ONLY.
- THIS SURVEY WAS PERFORMED USING REAL TIME KINEMATIC GPS FROM STATION "RTK CAVEN POINT".
- THIS MAP IS CEPD COMPLIANT IN ACCORDANCE WITH ER 1110-2-8160 AND EM 1110-2-6056.

| NSRS BENCHMARK | LOCAL CONTROL DATA |
|---|---|
| BENCHMARK: D44 (PID:KV0561) | BENCHMARK: VAL PIER 2 NORTH |
| ELEVATION: 35.99' (NAVD 1988) | ELEVATION: 7.34' (NAVD 1988) |

US ARMY CORPS OF ENGINEERS
NEW YORK DISTRICT

| | | |
|---|---|---|
| PR | CM | |
| VP | CM | |

DATES OF SURVEY:
2-3 AUG 2022

SCALE:
1 INCH = 200 FEET

FIELD BOOKS:
1024

REQ. NO./FILE NO.: 15206/N3

| | | |
|---|---|---|
| APPROVED: | J. MCKELVEY | FIELD CARTOGRAPHER |
| APPROVED: | M. FORTE | CIVIL ENGINEERING TECHNICIAN |
| APPROVED: | P. BHANDUR | LEAD CARTOGRAPHER |
| APPROVED: | J. MEZA-2 | SURVEY CHIEF OF SURVEY |
| DATE: | 4 AUGUST 2022 | |

DEPARTMENT OF THE ARMY
U.S. ARMY CORPS OF ENGINEERS
NEW YORK DISTRICT
NEW YORK, NEW YORK 10278

OPERATIONS DIVISION
SURVEY SECTION
CENAN-OP-SS

BUTTERMILK CHANNEL
NEW YORK

AFTER DREDGE SURVEY

VH-104

4 OF 4