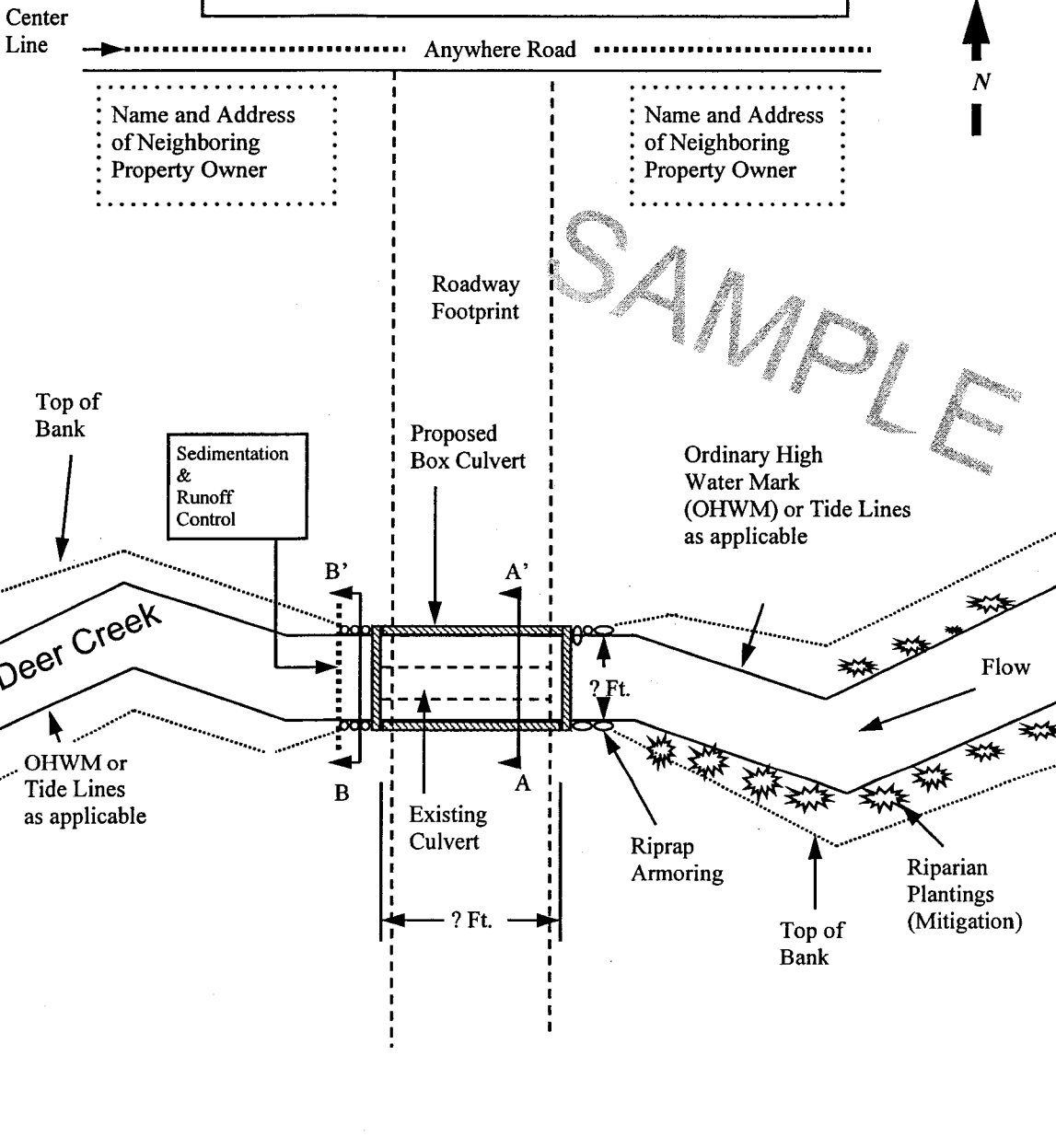


**CULVERT REPLACEMENT—PLAN VIEW**



Scale: ? In. = ? Ft.

City, Borough, State  
 Directions to site

Applicant:  
 File No.: POA-XXXX-XXXX  
 Waterway:  
 Proposed Activity: Culvert replacement  
 Sec. T. R. M.  
 Lat.: Long.:  
 Sheet 1 of ? Date / /

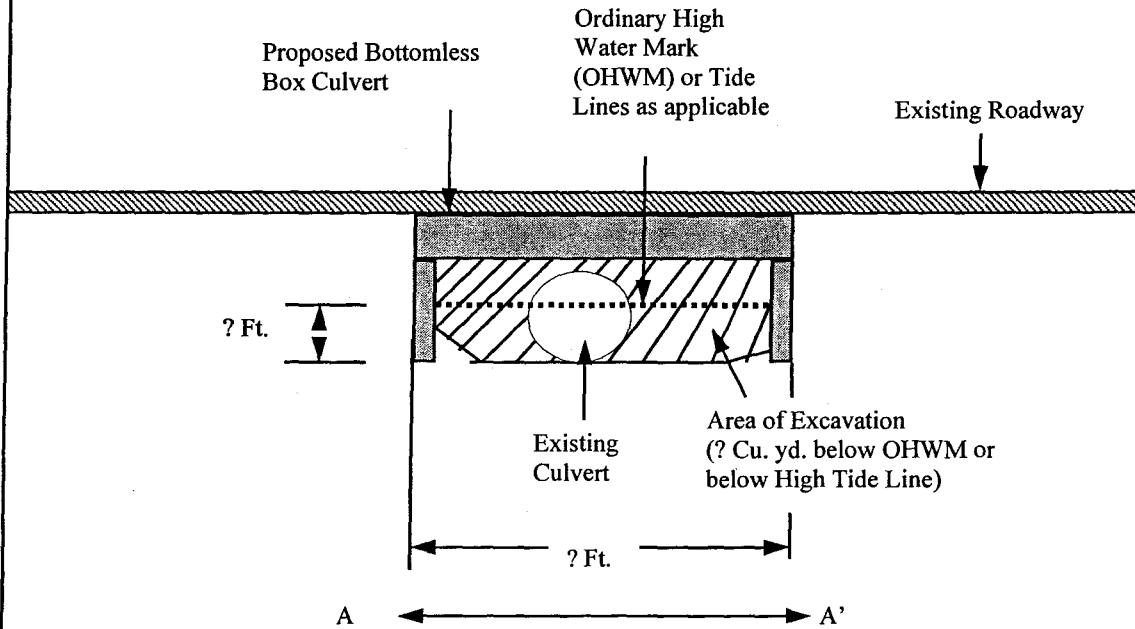
**CULVERT REPLACEMENT - CROSS-SECTION VIEW A-A'**


[Facing Downstream]

**Provide details of:**  
 Riprap Armoring  
 (total cubic. yd. below  
 OHWM or Mean High  
 Water if tidal)

Dimensions of excavation  
 and structure placed  
 below OHWM or Mean  
 High Water if tidal

SAMPLE



  
 Scale: ? In. = ? Ft.

City, Borough, State

Directions to site

Applicant:

File No.: POA-XXXX-XXXX

Waterway:

Proposed Activity: Culvert Replacement

Sec.      T.      R.      M.

Lat.:                      Long.:

Sheet 1 of ?              Date / /