CORPS OF ENGINEERS

U. S. ARMY

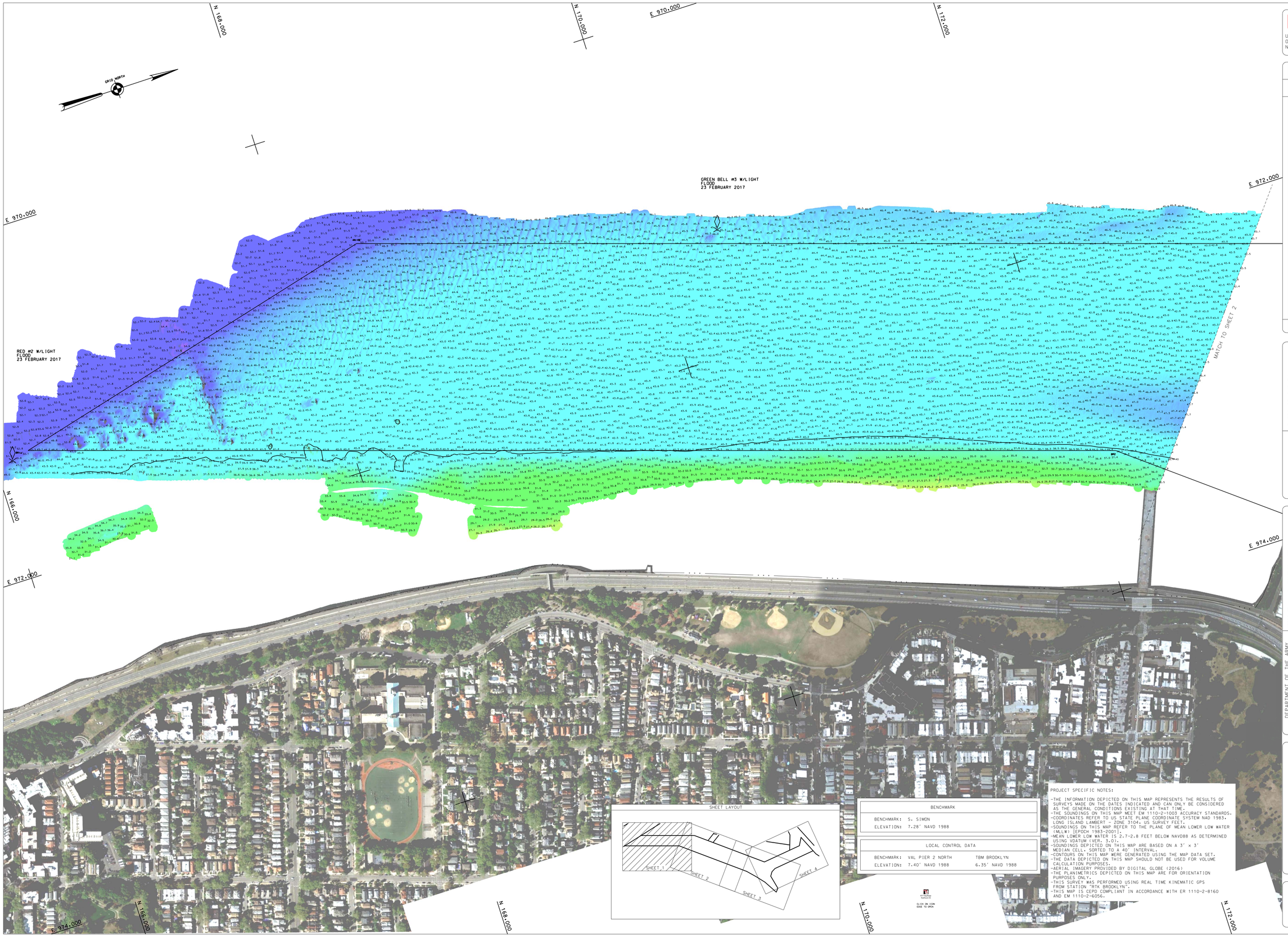

BENCHMARK	
BENCHMARK:	S. SIMON
ELEVATION:	7.28' NAVD 1988

LOCAL CONTROL DATA		
BENCHMARK:	VAL PIER 2 NORTH	TBM BROOKLYN
ELEVATION:	7.40' NAVD 1988	6.35' NAVD 1988

PROJECT SPECIFIC NOTES:

- THE INFORMATION DEPICTED ON THIS MAP REPRESENTS THE RESULTS OF SURVEYS MADE ON THE DATES INDICATED AND CAN ONLY BE CONSIDERED AS THE GENERAL CONDITIONS EXISTING AT THAT TIME.
- THE SOUNDINGS ON THIS MAP MEET EM 1110-2-1003 ACCURACY STANDARDS.
- COORDINATES REFER TO US STATE PLANE COORDINATE SYSTEM NAD 1983, LONG ISLAND LAMBERT - ZONE 3104, US SURVEY FEET.
- SOUNDINGS ON THIS MAP REFER TO THE PLANE OF MEAN LOWER LOW WATER (MLLW) [EPOCH 1983-2001].
- MEAN LOWER LOW WATER IS 2.7-2.8 FEET BELOW NAVD88 AS DETERMINED USING VDATUM (VER. 3.0).
- SOUNDINGS DEPICTED ON THIS MAP ARE BASED ON A 3' x 3' MEDIAN CELL, SORTED TO A 40' INTERVAL.
- CONTOURS ON THIS MAP WERE GENERATED USING THE MAP DATA SET.
- THE DATA DEPICTED ON THIS MAP SHOULD NOT BE USED FOR VOLUME CALCULATION PURPOSES.
- AERIAL IMAGERY PROVIDED BY DIGITAL GLOBE (2016)
- THE PLANIMETRICS DEPICTED ON THIS MAP ARE FOR ORIENTATION PURPOSES ONLY.
- THIS SURVEY WAS PERFORMED USING REAL TIME KINEMATIC GPS FROM STATION "RTK BROOKLYN".
- THIS MAP IS CEPD COMPLIANT IN ACCORDANCE WITH ER 1110-2-8160 AND EM 1110-2-6056.

CLICK ON ICON EDGE TO OPEN

US ARMY CORPS OF ENGINEERS
NEW YORK DISTRICT

ESO PR
JE MP

DATES OF SURVEY:
23-28 FEBRUARY 1,3-8 MARCH 2017

FILE NO.:144
REQUEST NO.:4517/0

ONE INCH = 200 FEET

FIELD BOOKS:

APPROVED: D. SMITH/M. APPELD
CHIEF, FIELD CARTOGRAPHER

APPROVED: M. FORTE
PROJECT MANAGER

APPROVED: D. CLARKE
LEAD CARTOGRAPHER

APPROVED: J. MRAZ
DEPUTY CHIEF OF SURVEY

DATE: 21 MARCH 2017

DEPARTMENT OF THE ARMY
NEW YORK DISTRICT
CORPS OF ENGINEERS
NEW YORK, NEW YORK 10278

OPERATIONS DIVISION
SURVEY SECTION
CENAN-OP-S

NEW YORK HARBOR
BAY RIDGE/RED HOOK CHANNELS

CONDITION SURVEY

VH-101

SHEET 1 OF 4

144
3956/D

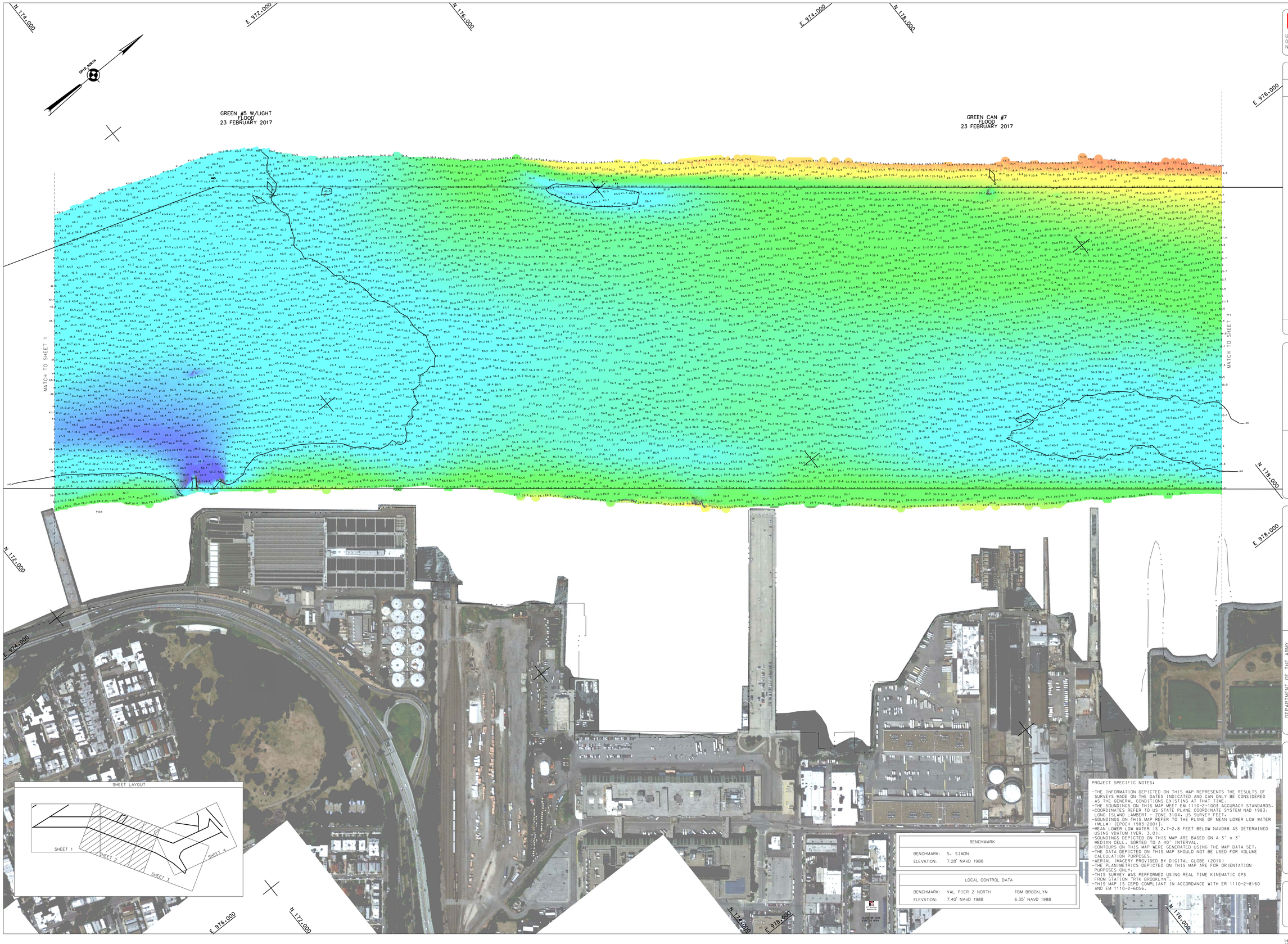

US ARMY CORPS OF ENGINEERS
NEW YORK DISTRICT

ESQ	MP	
JE	PR	

DATES OF SURVEY:
23-28 FEBRUARY 1,3-8 MARCH 2017

ONE INCH = 200 FEET

FILE NO.: 144
REQUEST NO.: 4577/D

FIELD BOOKS:

APPROVED: D. SMITH/M. ARDELO — FIELD SUPERVISOR
APPROVED: M. FORTE — PROJECT MANAGER
APPROVED: D. CLARKE — CHIEF CARTOGRAPHER
APPROVED: J. MRAZ — BRANCH CHIEF OF SURVEY
DATE: 21 MARCH 2017

DEPARTMENT OF THE ARMY
NEW YORK DISTRICT
CORPS OF ENGINEERS
NEW YORK, NEW YORK 10278

OPERATIONS DIVISION
SURVEY SECTION
CENAN-OP-S

NEW YORK HARBOR
BAY RIDGE/RED HOOK CHANNELS
CONDITION SURVEY

VH-102

SHEET 2 OF 4

144
4577/D

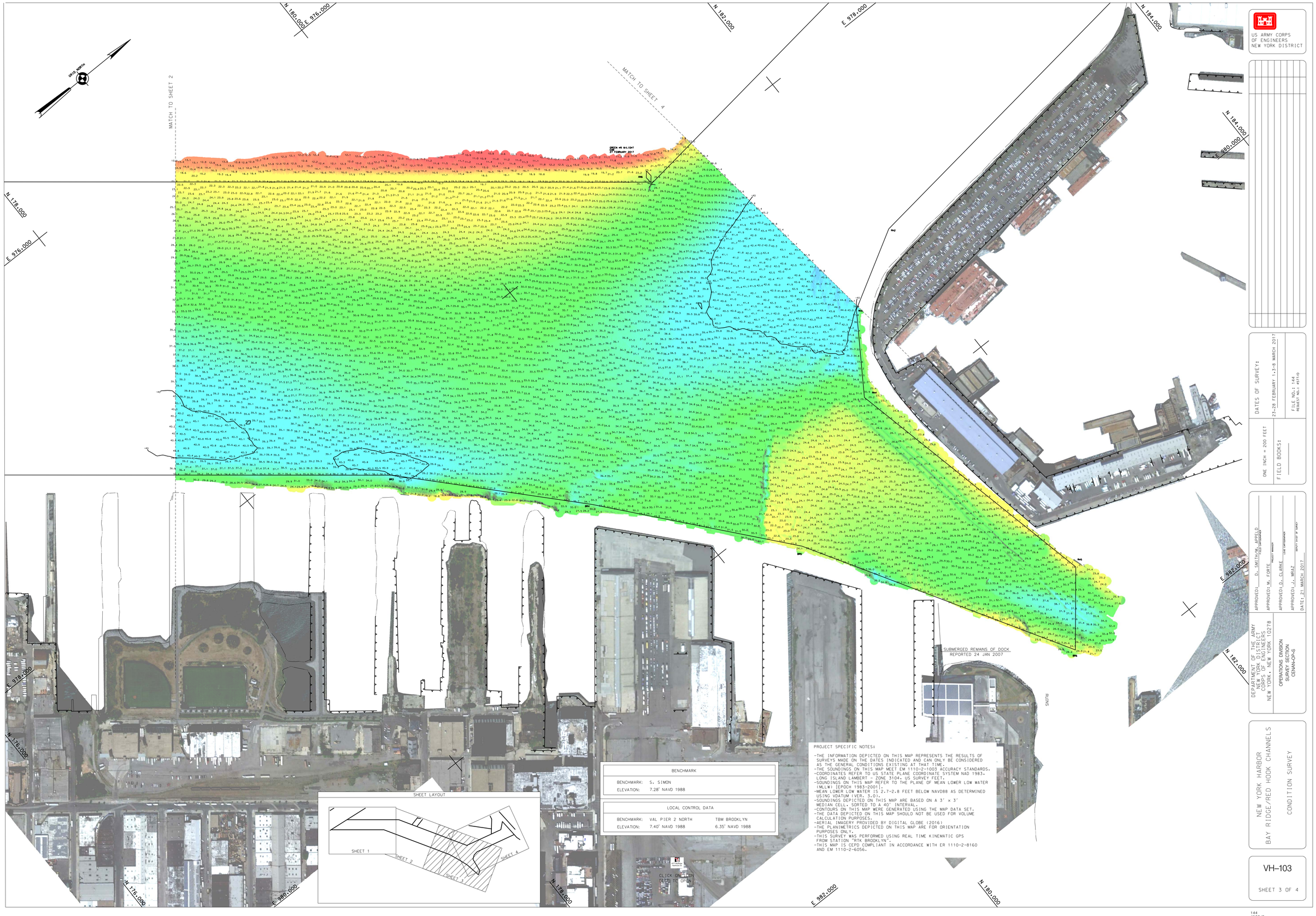

BENCHMARK	
BENCHMARK:	S. SIMON
ELEVATION:	7.28' NAVD 1988

LOCAL CONTROL DATA		
BENCHMARK:	VAL PIER 2 NORTH	TBM BROOKLYN
ELEVATION:	7.40' NAVD 1988	6.35' NAVD 1988

PROJECT SPECIFIC NOTES:

- THE INFORMATION DEPICTED ON THIS MAP REPRESENTS THE RESULTS OF SURVEYS MADE ON THE DATES INDICATED AND CAN ONLY BE CONSIDERED AS THE GENERAL CONDITIONS EXISTING AT THAT TIME.
- THE SOUNDINGS ON THIS MAP MEET EM 1110-2-1003 ACCURACY STANDARDS.
- COORDINATES REFER TO US STATE PLANE COORDINATE SYSTEM NAD 1983, LONG ISLAND LAMBERT - ZONE 3104, US SURVEY FEET.
- SOUNDINGS ON THIS MAP REFER TO THE PLANE OF MEAN LOWER LOW WATER (MLLW) [EPOCH 1983-2001].
- MEAN LOWER LOW WATER IS 2.7-2.8 FEET BELOW NAVD88 AS DETERMINED USING VDATUM (VER. 3.0).
- SOUNDINGS DEPICTED ON THIS MAP ARE BASED ON A 3' x 3' MEDIAN CELL, SORTED TO A 40' INTERVAL.
- CONTOURS ON THIS MAP WERE GENERATED USING THE MAP DATA SET.
- THE DATA DEPICTED ON THIS MAP SHOULD NOT BE USED FOR VOLUME CALCULATION PURPOSES.
- AERIAL IMAGERY PROVIDED BY DIGITAL GLOBE (2016)
- THE PLANIMETRICS DEPICTED ON THIS MAP ARE FOR ORIENTATION PURPOSES ONLY.
- THIS SURVEY WAS PERFORMED USING REAL TIME KINEMATIC GPS FROM STATION "RTK BROOKLYN".
- THIS MAP IS CEPD COMPLIANT IN ACCORDANCE WITH ER 1110-2-8160 AND EM 1110-2-6056.

US ARMY CORPS OF ENGINEERS
NEW YORK DISTRICT

DATES OF SURVEY: 23-28 FEBRUARY 1, 3-8 MARCH 2017

FILE NO.: 144
REQUEST NO.: 4577/0

ONE INCH = 200 FEET

FIELD BOOKS:

APPROVED: D. SMITH/M. APPELD
FIELD CARTOGRAPHER

APPROVED: M. FORTE
PROJECT MANAGER

APPROVED: D. CLARKE
LEAD CARTOGRAPHER

APPROVED: J. MRAZ
DEPUTY CHIEF OF SURVEY

DATE: 21 MARCH 2017

DEPARTMENT OF THE ARMY
NEW YORK DISTRICT
CORPS OF ENGINEERS
NEW YORK, NEW YORK 10278

OPERATIONS DIVISION
SURVEY SECTION
CENAN-OP-S

NEW YORK HARBOR
BAY RIDGE/RED HOOK CHANNELS

CONDITION SURVEY

VH-103

SHEET 3 OF 4

144
4577/0

CORPS OF ENGINEERS

U. S. ARMY

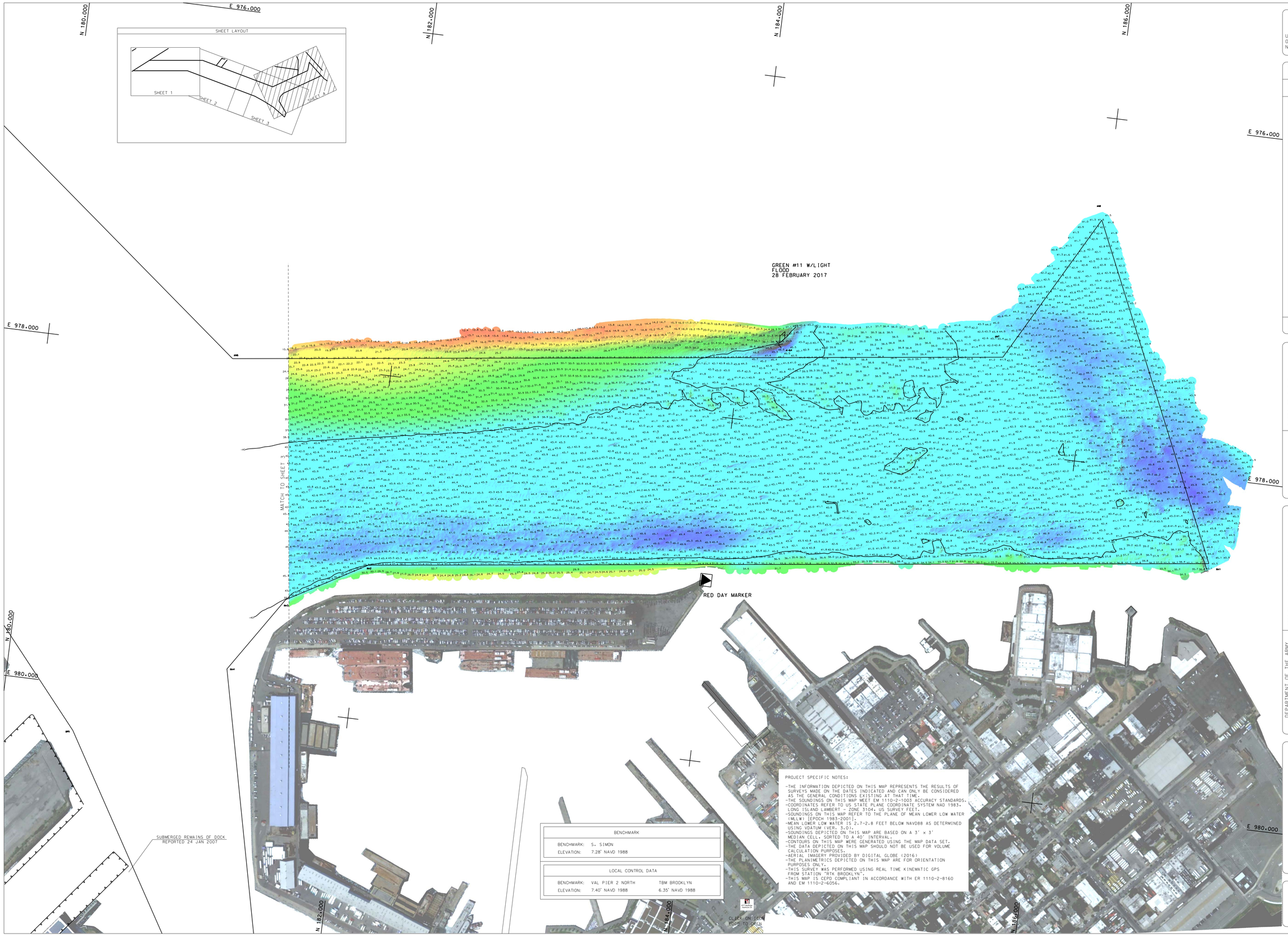

BENCHMARK		
BENCHMARK:	S. SIMON	
ELEVATION:	7.28' NAVD 1988	

LOCAL CONTROL DATA		
BENCHMARK:	VAL PIER 2 NORTH	TBM BROOKLYN
ELEVATION:	7.40' NAVD 1988	6.35' NAVD 1988

PROJECT SPECIFIC NOTES:

- THE INFORMATION DEPICTED ON THIS MAP REPRESENTS THE RESULTS OF SURVEYS MADE ON THE DATES INDICATED AND CAN ONLY BE CONSIDERED AS THE GENERAL CONDITIONS EXISTING AT THAT TIME.
- THE SOUNDINGS ON THIS MAP MEET EM 1110-2-1003 ACCURACY STANDARDS.
- COORDINATES REFER TO US STATE PLANE COORDINATE SYSTEM NAD 1983, LONG ISLAND LAMBERT - ZONE 3104, US SURVEY FEET.
- SOUNDINGS ON THIS MAP REFER TO THE PLANE OF MEAN LOWER LOW WATER (MLLW) [EPOCH 1983-2001].
- MEAN LOWER LOW WATER IS 2.7-2.8 FEET BELOW NAVD88 AS DETERMINED USING VDATUM (VER. 3.0).
- SOUNDINGS DEPICTED ON THIS MAP ARE BASED ON A 3' x 3' MEDIAN CELL, SORTED TO A 40' INTERVAL.
- CONTOURS ON THIS MAP WERE GENERATED USING THE MAP DATA SET.
- THE DATA DEPICTED ON THIS MAP SHOULD NOT BE USED FOR VOLUME CALCULATION PURPOSES.
- AERIAL IMAGERY PROVIDED BY DIGITAL GLOBE (2016)
- THE PLANIMETRICS DEPICTED ON THIS MAP ARE FOR ORIENTATION PURPOSES ONLY.
- THIS SURVEY WAS PERFORMED USING REAL TIME KINEMATIC GPS FROM STATION "RTK BROOKLYN".
- THIS MAP IS CEPD COMPLIANT IN ACCORDANCE WITH ER 1110-2-8160 AND EM 1110-2-6056.

US ARMY CORPS OF ENGINEERS
NEW YORK DISTRICT

ESO	MP
JE	PR

DATES OF SURVEY:
23-28 FEBRUARY 1,3-8 MARCH 2017

FILE NO.: 144
REQUEST NO.: 4577/D

ONE INCH = 200 FEET

FIELD BOOKS:

APPROVED: D. SMITH/M. APPELD
FIELD CARTOGRAPHER

APPROVED: M. FORTE
PROJECT MANAGER

APPROVED: D. CLARKE
LEAD CARTOGRAPHER

APPROVED: J. MRAZ
DEPUTY CHIEF OF SURVEY

DATE: 21 MARCH 2017

DEPARTMENT OF THE ARMY
NEW YORK DISTRICT
CORPS OF ENGINEERS
NEW YORK, NEW YORK 10278

OPERATIONS DIVISION
SURVEY SECTION
CENAN-OP-S

NEW YORK HARBOR
BAY RIDGE/RED HOOK CHANNELS

CONDITION SURVEY

VH-104

SHEET 4 OF 4

144
4577/D