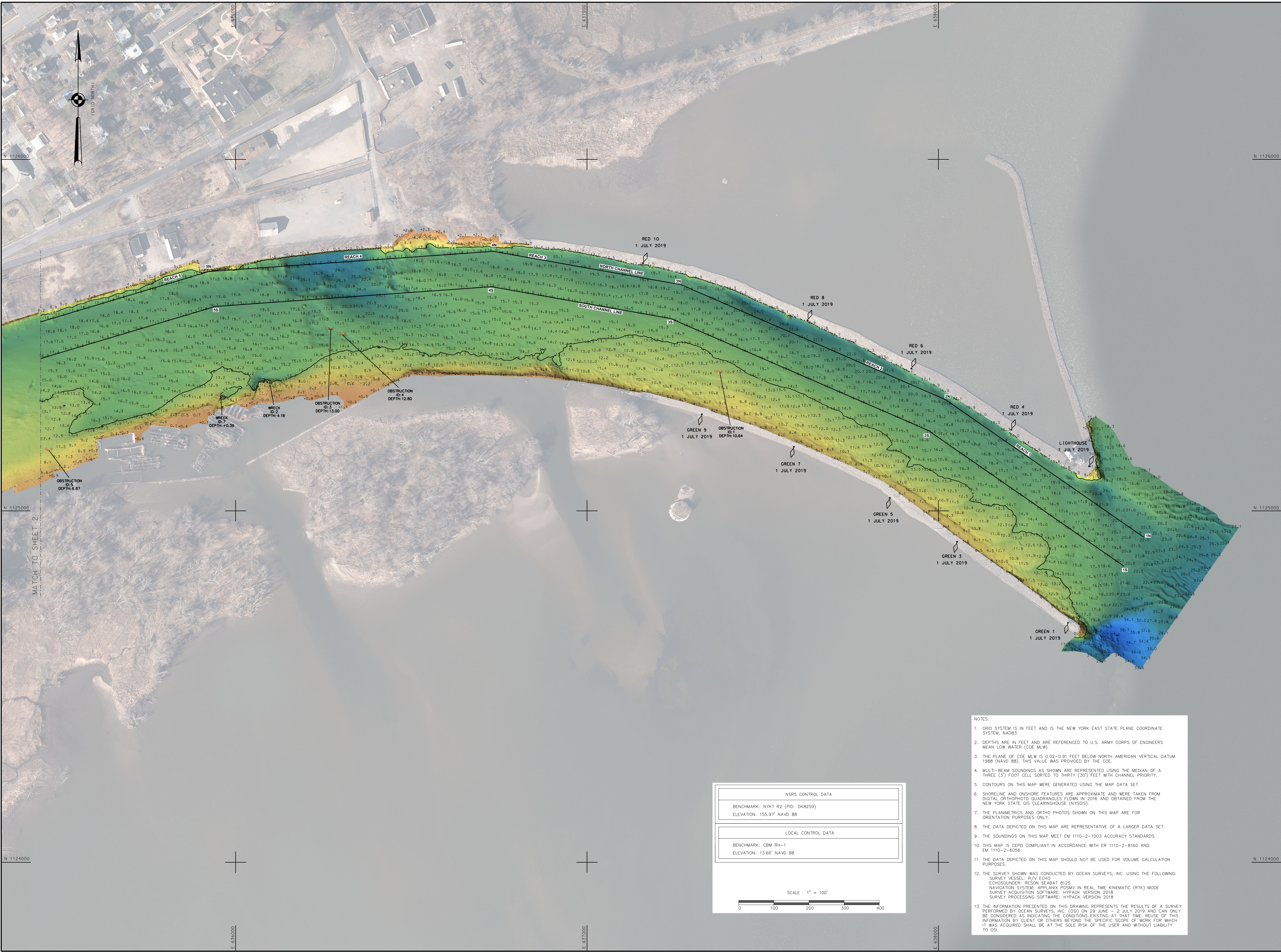


[illegible]


U.S. ARMY CORPS OF ENGINEERS NEW YORK DISTRICT NEW YORK, NY		OCEAN SURVEYS, INC. 105 ARTHUR ROAD, SUITE 201 NEW YORK, NY 10003	
DESIGNED BY:	CHKD BY:	CONTRACT NO.:	REQUEST NUMBER:
DATE: JULY 2, 2019	CSI	WM 1205-14-0005	4946
SUBMITTED BY:	DATE:	SCALE:	SIZE:
	JULY 2, 2019	1"=100'	11" X 17"
			FILED: RNDOUT MB.DGN

**HYDROGRAPHIC CONDITIONS SURVEY
RONDOUT CREEK
FEDERAL NAVIGATION CHANNEL
REACH 1-5
FATHOMETER SOUNDINGS IN FEET**

SHEET
IDENTIFICATION
VH-101
SHEET 1 OF 5

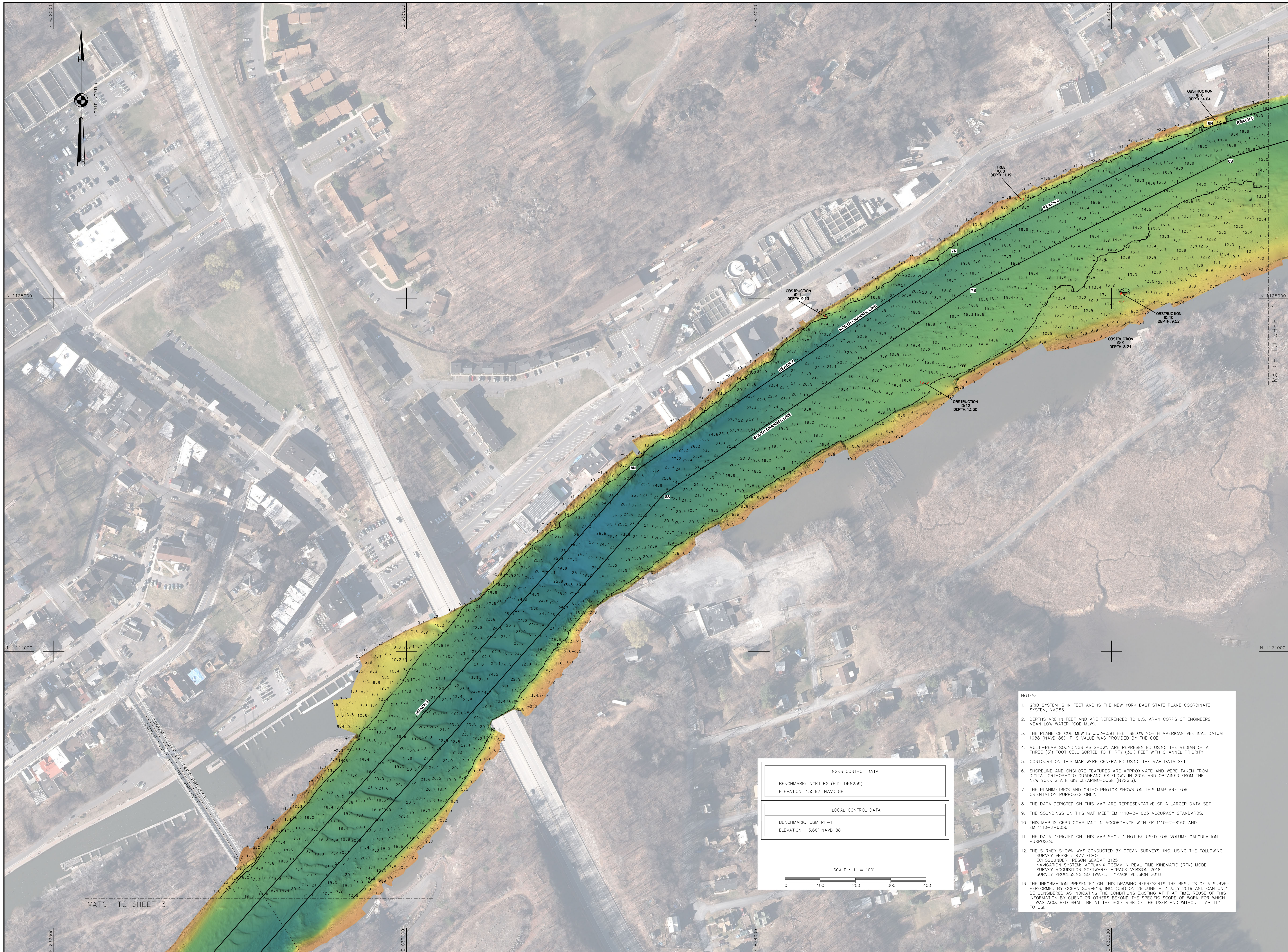


[illegible]

 OCEAN SURVEYS, INC. 1000 WEST 10TH AVENUE SUITE 1000 DENVER, CO 80202 (303) 733-8800 FAX (303) 733-8801 WWW.OCEANSURVEYS.COM		DESIGNED BY: U.S. ARMY CORPS OF ENGINEERS NEW YORK DISTRICT NEW YORK, NY		DATE: JULY 2, 2019 SOLICITATION NO.: CONTRACT NO.: CSD BY: CSD BY: CDE CODE: SUBMITTED BY:		ISSUE DATE: JULY 2, 2019 SIZE: 11x17 FILE: V1101-RNDOUT_M8.DGN ANS I ANS F		REQUEST NUMBER: 4845
---	--	---	--	---	--	--	--	-------------------------

HYDROGRAPHIC CONDITIONS SURVEY RONDOUT CREEK FEDERAL NAVIGATION CHANNEL REACH 5-8 FATHOMETER SOUNDINGS IN FEET

SHEET
IDENTIFICATION
VH-102
SHEET 2 OF 5



[illegible]

DATE: JUNE 29-JULY 2, 2019			
DESIGNED BY: COE	DWGN BY: OSI	CKD BY: COE	SOLICITATION NO.:
	SUBMITTED BY: OSI		CONTRACT NO.: WH12DS-14-D-0005
	PLOT SCALE: 1" = 100'	ISSUE DATE: SEPT 2019	REQUEST NUMBER: 4645
SIZE: ANSI F	FILE NAME: VH103-RONDOUT_MB.DGN		

U.S. ARMY CORPS OF ENGINEERS
NEW YORK DISTRICT
NEW YORK, NY

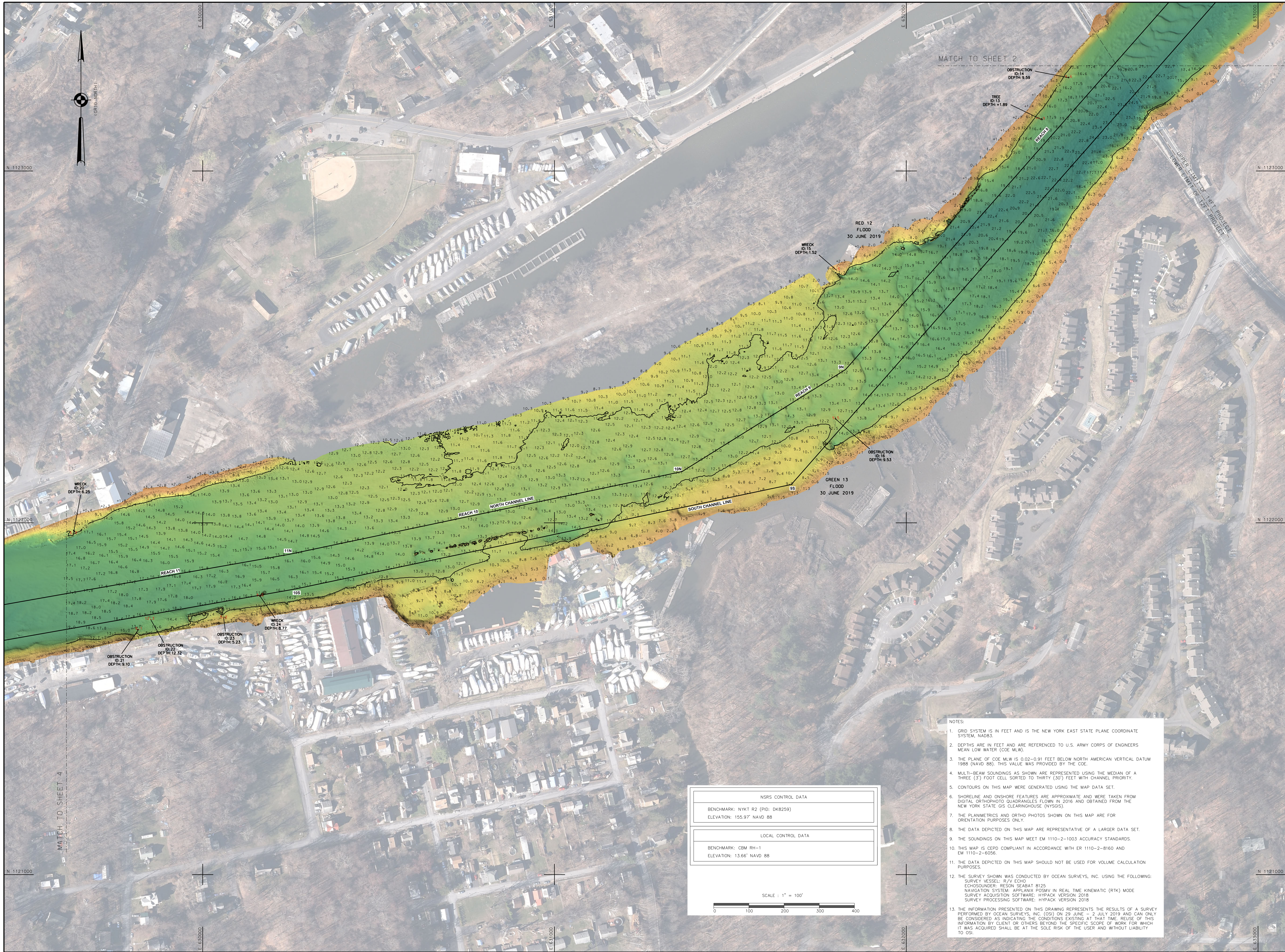
OCEAN SURVEYS, INC.
 129 MILL ROCK ROAD EAST
 OLD SAYBROOK, CONNECTICUT
 (860) 388-4310

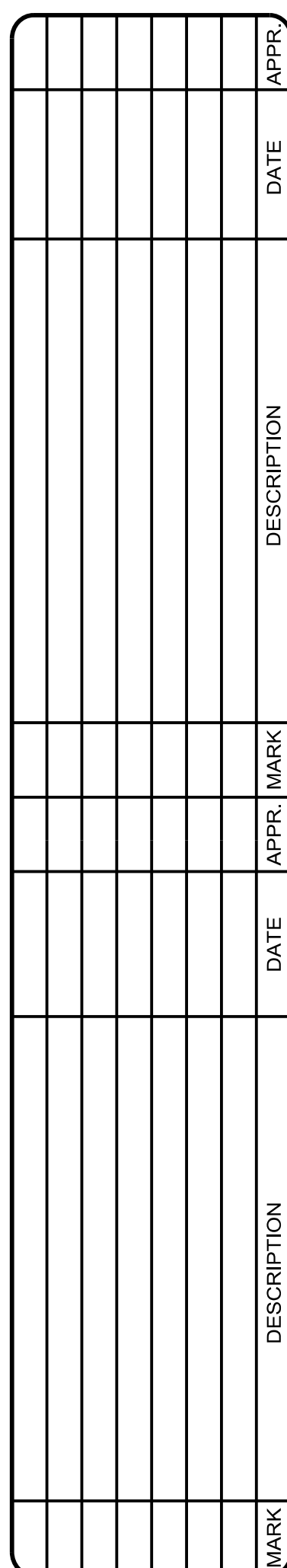
 **CSI**


We are members of CSI, Inc.

HYDROGRAPHIC CONDITIONS SURVEY RONDOUT CREEK FEDERAL NAVIGATION CHANNEL REACH 8-11 FATHOMETER SOUNDINGS IN FEET

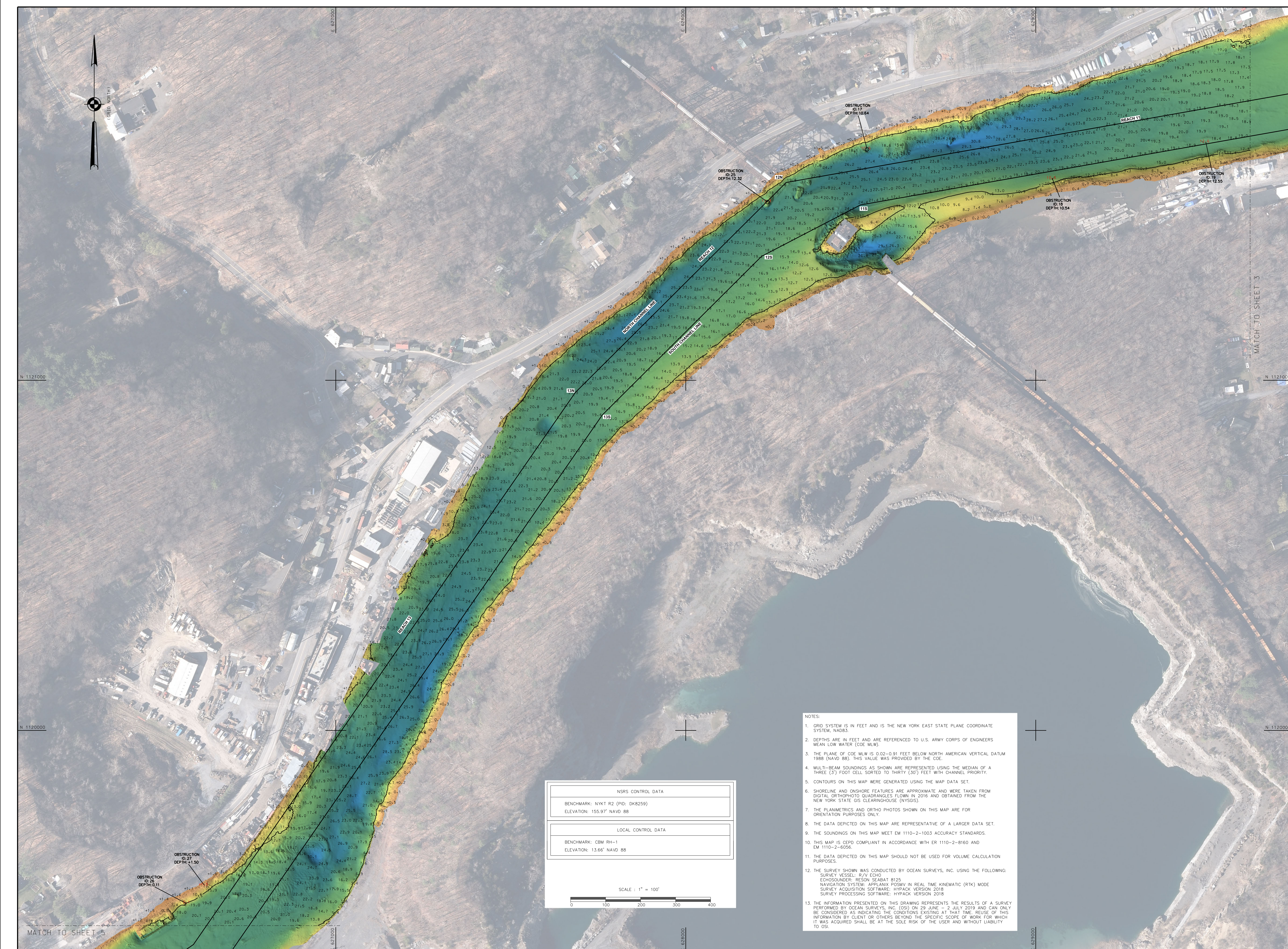
SHEET
IDENTIFICATION
VH-103
SHEET 3 OF 5






U.S. ARMY CORPS OF ENGINEERS NEW YORK DISTRICT NEW YORK, NY		DESIGNED BY: COE DWN BY: COE SUBMITTED BY: COE	DATE: June 29-30, 2019 SOLICITATION NO.: CONTRACT NO.: W912DS-14-D-0005 REQUEST NUMBER: 4946
 OCEAN SURVEYS, INC. 1000 W. 10TH STREET SUITE 200 OMAHA, NE 68104 TEL: 402.333.8200 FAX: 402.333.8201 WWW.OCEANSURVEYSINC.COM		PLOT SCALE: 1" = 100' ISSUE DATE: SEPT 2019 ANSIF: VHT40R40NDPT.MB.DGN	

HYDROGRAPHIC CONDITIONS SURVEY RONDOUT CREEK FEDERAL NAVIGATION CHANNEL REACH 11-13 FATHOMETER SOUNDINGS IN FEET



[illegible]

 OCEAN SURVEYS, INC. 915 PARKWAY, SUITE 200 NEW YORK, NY 10022 TEL: 212-691-9000 FAX: 212-691-9001 WWW.OCEANSURVEYS.COM		U.S. ARMY CORPS OF ENGINEERS NEW YORK DISTRICT NEW YORK, NY	
DESIGNED BY: DATE: 1 JULY 2 2019		CONTRACT NO.: W11205-14-D-0005	
DRAWN BY: CSD BY:		SOLICITATION NO.:	
SUBMITTED BY:		REQUEST NUMBER: 4845	
CSI	SCALE: 1"=100'	ISSUE DATE: 1 JULY 2019	SIZE: 11"X16"
ANSI F		FILE NAME: V1101-RNDOUT_M8.DGN	

**HYDROGRAPHIC CONDITIONS SURVEY
RONDOUT CREEK
FEDERAL NAVIGATION CHANNEL
REACH 14-18
FATHOMETER SOUNDINGS IN FEET**

SHEET
IDENTIFICATION
VH-105
SHEET 5 OF 5

