DRAFT

Draft Appendix D
Attachment

Civil Engineering
Tentatively Selected
Plan (TSP) Set

LEGEND	
	BERM EL. 6.0 NAVD88
	EXISTING PROPERTY LINE
	LIMITS OF PROPOSED BEACH FILL

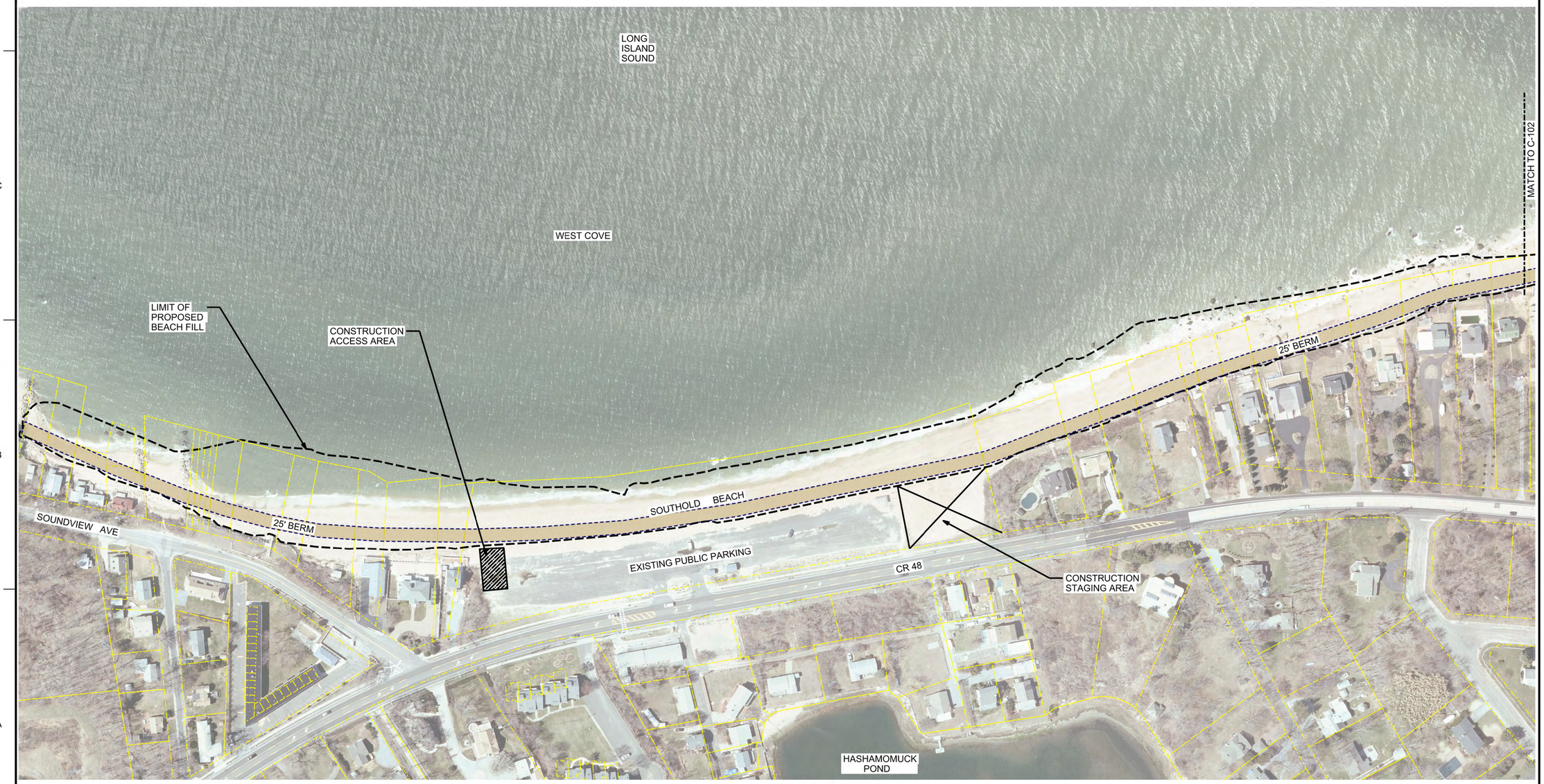

SITE PLAN

SCALE: 1" = 100'

GRAPHIC SCALE:

100 0 100 200

1" = 100'

US Army Corps of Engineers® New England District

MARK	DESCRIPTION	DATE	APPR.	MARK	DESCRIPTION	DATE	APPR.

U. S. ARMY CORPS OF ENGINEERS
NEW ENGLAND DISTRICT
CONCORD, MASSACHUSETTS

DESIGNED BY: LTHB/CDE/JU
DWN BY: LT
CKD BY: MET
SUBMITTED BY:
DATE: APRIL 2016
SOLICITATION NO.:
CONTRACT NO.:
DRAWING CODE:
PLOT SCALE: 1" = 100'
PLOT DATE:
SIZE: ANSI D
FILE NAME: FNSL_SPF_C-101.dgn

HASHAMOMUCK COVE COASTAL STORM DAMAGE RISK REDUCTION FEASIBILITY STUDY

SITE PLAN
TENTATIVELY SELECTED PLAN
WEST COVE

SHEET IDENTIFICATION
C-101

SHEET 1 OF 3

LEGEND	
	BERM EL. 6.0 NAVD88
	EXISTING PROPERTY LINE
	LIMITS OF PROPOSED BEACH FILL

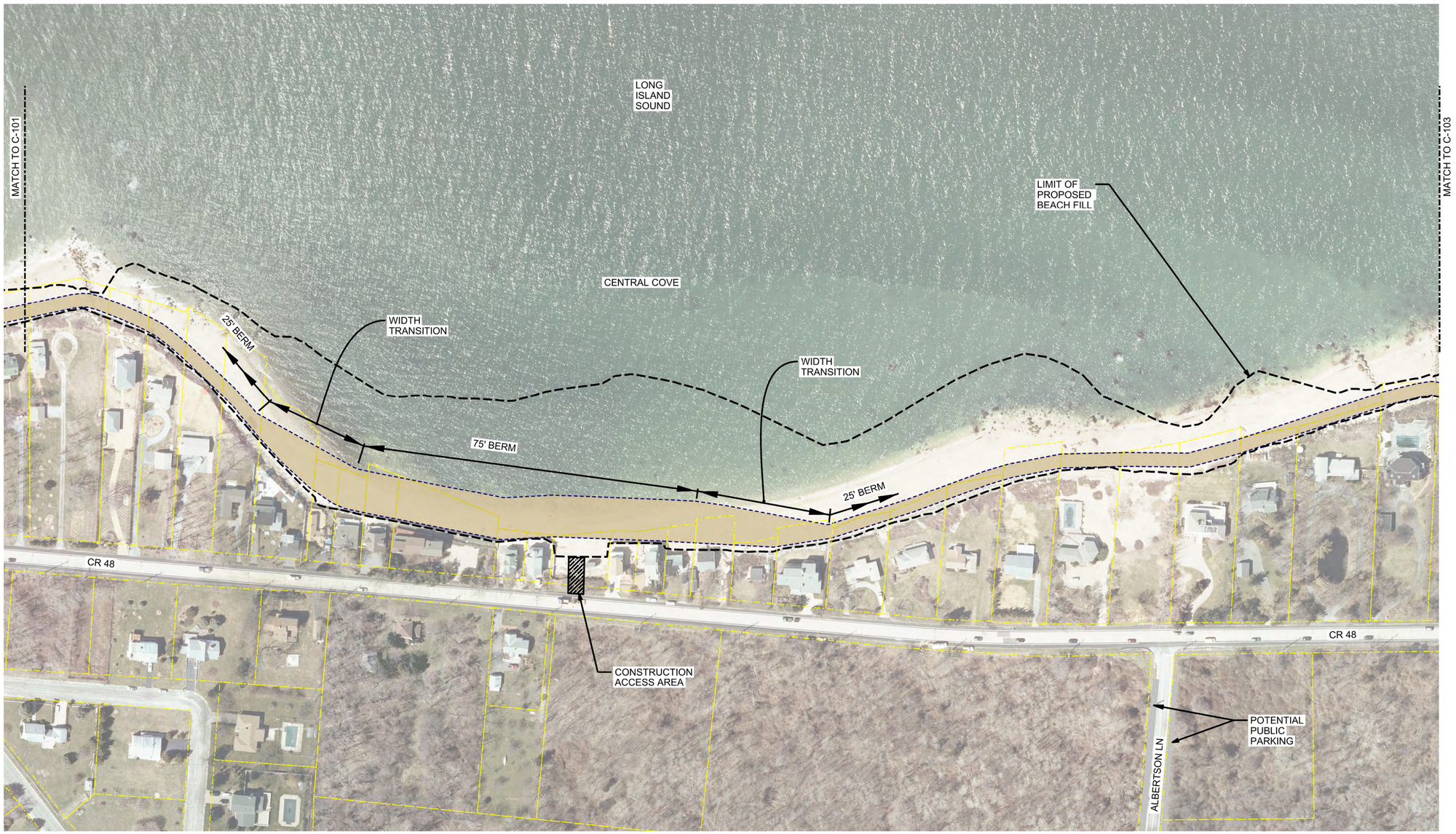

SITE PLAN
SCALE: 1" = 100'

GRAPHIC SCALE:
1" = 100'
100 0 100 200

US Army Corps of Engineers® New England District

MARK	DESCRIPTION	DATE	APPR.	MARK	DESCRIPTION	DATE	APPR.

U. S. ARMY CORPS OF ENGINEERS
NEW ENGLAND DISTRICT
CONCORD, MASSACHUSETTS

DESIGNED BY: L.THIBODEAU
DATE: APRIL 2016
DWN BY: LT
CKD BY: MET
SOLICITATION NO.:
SUBMITTED BY:
CONTRACT NO.:
PLOT SCALE: 1" = 100'
PLOT DATE:
DRAWING CODE:
SIZE: ANSI D
FILE NAME: HAM_TSP_C-102.dgn

HASHAMOMUCK COVE COASTAL STORM DAMAGE RISK REDUCTION FEASIBILITY STUDY

SITE PLAN
TENTATIVELY SELECTED PLAN
CENTRAL COVE

SHEET IDENTIFICATION
C-102
SHEET 2 OF 3

LEGEND	
	BERM EL. 6.0 NAVD88
	EXISTING PROPERTY LINE
	LIMITS OF PROPOSED BEACH FILL

SITE PLAN

SCALE: 1" = 100'

GRAPHIC SCALE:

1" = 100' 100 0 100 200

US Army Corps of Engineers® New England District

MARK	DESCRIPTION	DATE	APPR.	MARK	DESCRIPTION	DATE	APPR.

U. S. ARMY CORPS OF ENGINEERS
NEW ENGLAND DISTRICT
CONCORD, MASSACHUSETTS

DESIGNED BY: THB/CDE/JU
DATE: APRIL 2016
DWN BY: LT
CKD BY: MET
SOLICITATION NO.:
SUBMITTED BY:
CONTRACT NO.:
PLOT SCALE: 1" = 100'
PLOT DATE:
DRAWING CODE:
SIZE: ANSI D
FILE NAME: HMC_TSP_C-103.dgn

HASHAMOMUCK COVE COASTAL STORM DAMAGE RISK REDUCTION FEASIBILITY STUDY

SITE PLAN
TENTATIVELY SELECTED PLAN
EAST COVE

SHEET IDENTIFICATION
C-103

SHEET 3 OF 3

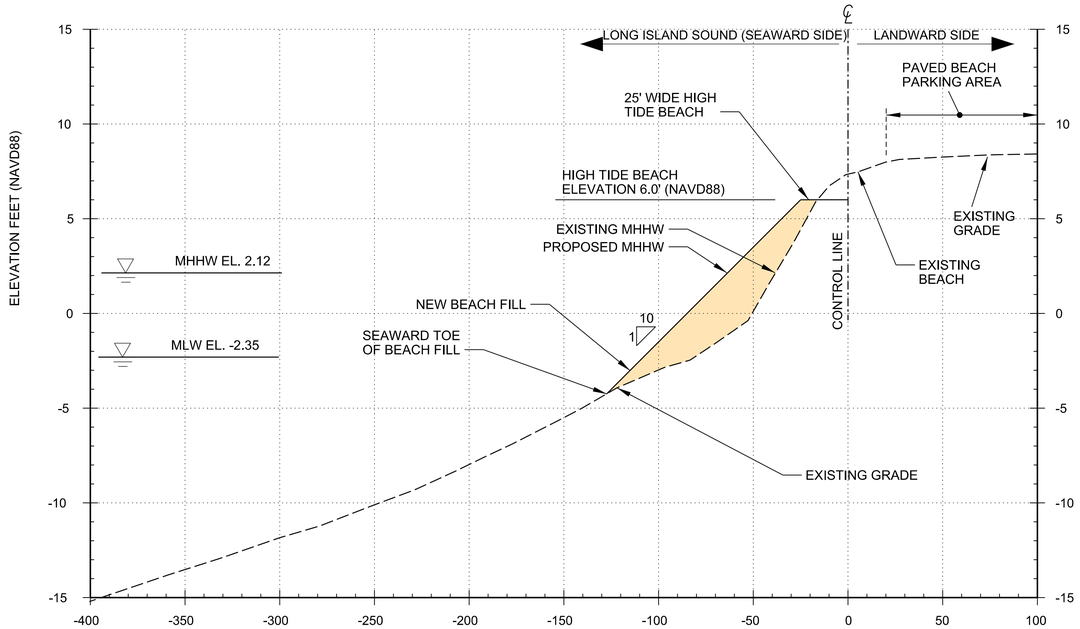

TYPICAL BEACH TRANSECT - WEST COVE

HORIZ. SCALE: 1"=40'
VERT. SCALE: 1"=4'

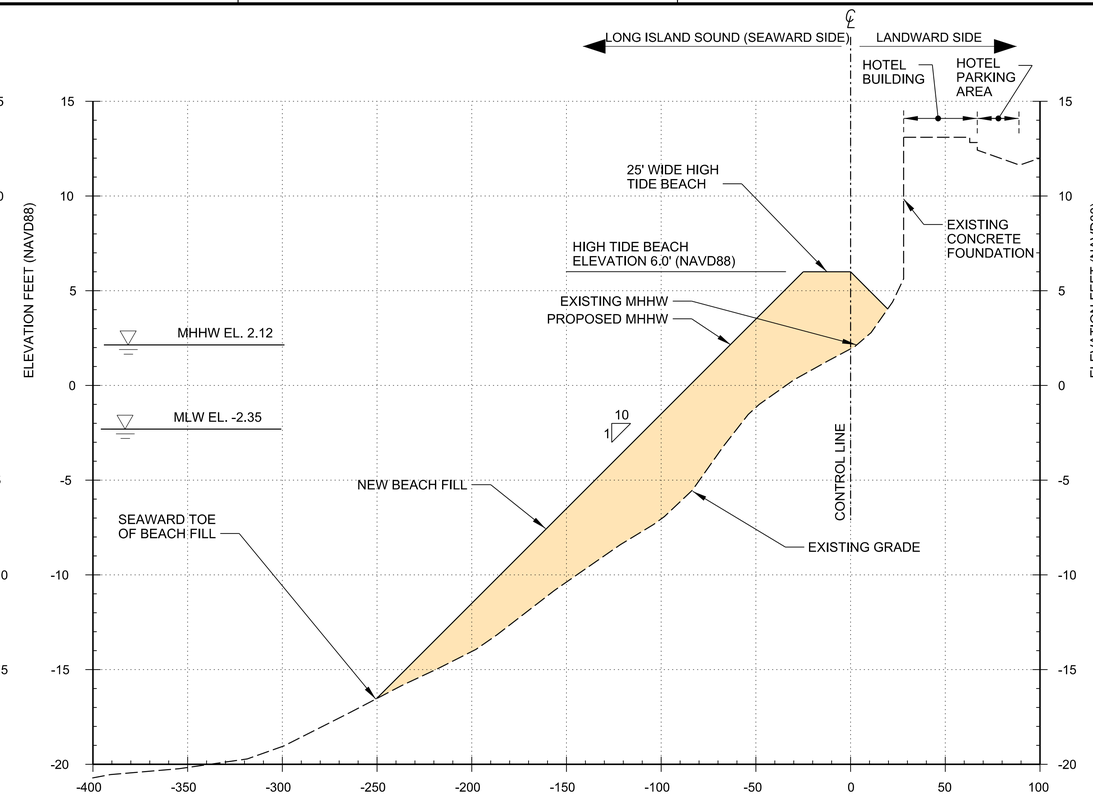

TYPICAL BEACH TRANSECT - EAST COVE

HORIZ. SCALE: 1"=40'
VERT. SCALE: 1"=4'

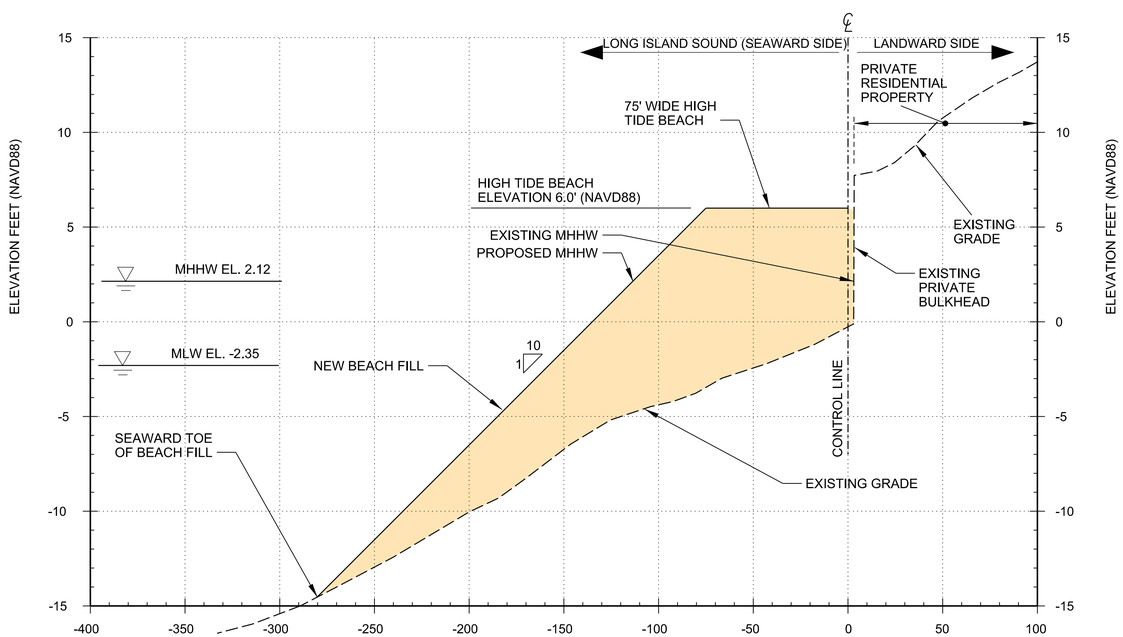

TYPICAL BEACH TRANSECT - CENTRAL COVE

HORIZ. SCALE: 1"=40'
VERT. SCALE: 1"=4'

GRAPHIC SCALES:

1" = 40' (40 0 40 80)

1" = 4' (4 0 4 8)

US Army Corps of Engineers® New England District

MARK	DESCRIPTION	DATE	APPR.
1	MHHW EXISTING AND PROPOSED LOCATION	06-08-16	LT

MARK	DESCRIPTION	DATE	APPR.

U. S. ARMY CORPS OF ENGINEERS
NEW ENGLAND DISTRICT
CONCORD, MASSACHUSETTS

DESIGNED BY: L. THIBODEAU
DATE: APRIL 2016
DWN BY: LT
CKD BY: MET
SOLICITATION NO.:
SUBMITTED BY:
CONTRACT NO.:
PLOT SCALE: 1" = 40'
PLOT DATE:
DRAWING CODE:
SIZE: ANSI D
FILE NAME: HASH_CSP_C-301.dgn

HASHAMOMUCK COVE COASTAL STORM DAMAGE RISK REDUCTION FEASIBILITY STUDY

TYPICAL CROSS SECTIONS TENTATIVELY SELECTED PLAN

SHEET IDENTIFICATION
C-301

SHEET 1 OF 1