

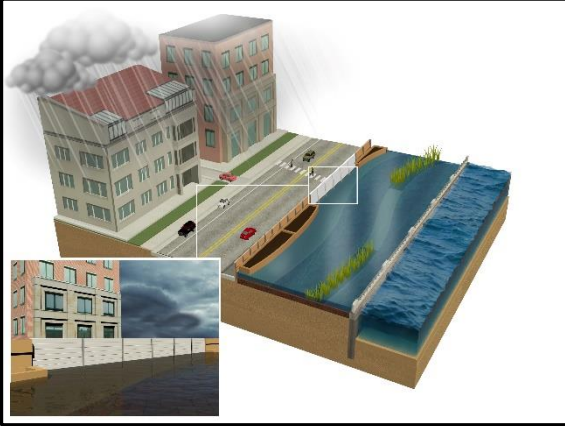


CONCEPTUAL DEPICTION OF POTENTIAL SHORE-BASED MEASURES

Non-Storm Condition



Storm Condition



*Deployable Flood Wall

*Levee

*Seawall-Beach Dune

*Step Promenade



**US Army Corps
of Engineers®**
New York District

*The above images only represent a conceptual rendering of the potential shore-based measures . The actual configuration, type, size and location of the structures are subject to change.