

PUBLIC NOTICE

US Army Corps
of Engineers
New York District
Jacob K. Javits Federal Building
New York, N.Y. 10278-0090
ATTN: Regulatory Branch

In replying refer to:

Public Notice Number: NAN-2019-00932-EBR
Issue Date: August 7, 2019
Expiration Date: August 27, 2019

To Whom It May Concern:

The New York District, Corps of Engineers has received an application for a Department of the Army permit pursuant to Section 10 of the Rivers and Harbors Act of 1899 (33 U.S.C. 403) and Section 404 of the Clean Water Act (33 U.S.C. 1344):

APPLICANT: Suffolk County Department of Public Works
335 Yaphank Avenue
Yaphank, NY 11980

WATERWAY: West Neck Harbor, a tributary of Shelter Island Sound

LOCATION: Dredge Location: West Neck Harbor

Dredge Material Placement Location: Shelter Island Sound shoreline on the southeast corner of Shell Beach and on the West Neck Harbor shoreline of Wade's Beach in the Town of Shelter Island, Suffolk County, New York

ACTIVITY: Dredge with ten years maintenance with beach placement

A detailed description and plans of the applicant's activity are enclosed to assist in your review.

The decision whether to issue a permit will be based on an evaluation of the probable impact including cumulative impacts of the proposed activity on the public interest. That decision will reflect the national concern for both protection and utilization of important resources. The benefit which reasonably may be expected to accrue from the proposal must be balanced against its reasonably foreseeable detriments. All factors which may be relevant to the proposal will be considered including the cumulative effects thereof; among those are conservation, economics, aesthetics, general environmental concerns, wetlands, historic properties, fish and wildlife values, flood hazards, floodplain values, land use, navigation, shoreline erosion and accretion, recreation, water supply and conservation, water quality, energy needs, safety, food and fiber production, mineral needs, considerations of property ownership and, in general, the needs and welfare of the people.

The Corps of Engineers is soliciting comments from the public; Federal, state, and local agencies and officials; Indian Tribes; and other interested parties in order to consider and evaluate the impacts of this proposed activity. Any comments received will be considered by the Corps of Engineers to determine whether to issue, modify, condition or deny a permit for this proposal. To make this decision, comments are used to assess impacts on endangered species, historic properties, water quality, general environmental effects, and the other public interest factors listed above. Comments are used in preparation of an Environmental Assessment and/or an Environmental Impact Statement pursuant to the National Environmental Policy Act. Comments are also used to determine the need for a public hearing and to determine the overall public interest of the proposed activity.

ALL COMMENTS REGARDING THE PERMIT APPLICATION MUST BE PREPARED IN WRITING AND MAILED TO REACH THIS OFFICE BEFORE THE EXPIRATION DATE OF THIS NOTICE.

CENAN-OP-RE
PUBLIC NOTICE NO. NAN-2019-00932-EBR

otherwise, it will be presumed that there are no objections to the activity.

Comments submitted in response to this notice will be fully considered during the public interest review for this permit application. Comments provided will become part of the public record for this permit application. All written comments, including contact information, will be made a part of the administrative record, available to the public under the Freedom of Information Act. The Administrative Record, or portions thereof, may also be posted on a Corps of Engineers internet web site. Due to resource limitations, this office will normally not acknowledge the receipt of comments or respond to individual letters of comment.

Any person may request, in writing, before this public notice expires, that a public hearing be held to collect information necessary to consider this application. Requests for public hearings shall state, with particularity, the reasons why a public hearing should be held. It should be noted that information submitted by mail is considered just as carefully in the permit decision process and bears the same weight as that furnished at a public hearing.

Our preliminary determination is that the activity for which authorization is sought herein is not likely to adversely affect any Federally endangered or threatened species or their critical habitat. However, pursuant to Section 7 of the Endangered Species Act (16 U.S.C. 1531), the District Engineer is consulting with the appropriate Federal agency to determine the presence of and potential impacts to listed species in the project area or their critical habitat.

The Magnuson-Stevens Fishery Conservation and Management Act, as amended by the Sustainable Fisheries Act (Public Law 104-267), requires all Federal agencies to consult with the National Oceanic and Atmospheric Administration Fisheries Service (NOAA/FS) on all actions, or proposed actions, permitted, funded, or undertaken by the agency, that may adversely affect Essential Fish Habitat (EFH). The proposed work, fully described in the attached work description, could cause the disruption of habitat for various lifestages of some EFH-designated species as a result of a temporary increase in turbidity during construction. However, the New York District has made the preliminary determination that the site-specific adverse effects are not likely to be substantial because it is expected that fish populations would avoid the small area of disturbance. Further consultation with NOAA/FS regarding EFH impacts and conservation recommendations is being conducted and will be concluded prior to the final decision.

Based upon a review of the latest published version of the National Register of Historic Places, there are no known sites eligible for, or included in, the Register within the permit area. Presently unknown archeological, scientific, prehistorical, or historical data may be lost by work accomplished under the required permit.

Review of activities pursuant to Section 404 of the Clean Water Act will include application of the guidelines promulgated by the Administrator, U.S. Environmental Protection Agency, under authority of Section 404 (b) of the Clean Water Act and the permit applicant will obtain a water quality certificate or waiver from the appropriate state agency in accordance with Section 401 of the Clean Water Act prior to a permit application decision.

Pursuant to Section 307 (c) of the Coastal Zone Management Act of 1972 as amended [16 U.S.C. 1456 (c)], for activities under consideration that are located within the coastal zone of a state which has a federally approved coastal zone management program, the applicant has certified in the permit application that the activity complies with, and will be conducted in a manner that is consistent with, the approved state coastal zone management program. By this public notice, we are requesting the state's concurrence with, objection to, or waiver of the applicant's certification. No permit decision will be made until one of these actions occur. For activities within the coastal zone

CENAN-OP-RE
PUBLIC NOTICE NO. NAN-2019-00932-EBR

of New York State, the applicant's certification and accompanying information is available from the Consistency Coordinator, New York State Department of State, Division of Coastal Resources and Waterfront Revitalization, Coastal Zone Management Program, One Commerce Plaza, 99 Washington Avenue, Albany, New York 12231, Telephone (518) 474-6000. Comments regarding the applicant's certification, and copies of any letters to this office commenting upon this proposal, should be so addressed.


In addition to any required water quality certificate and coastal zone management program concurrence, the applicant has obtained or requested the following governmental authorization for the activity under consideration:

- New York State Department of Environmental Conservation

It is requested that you communicate the foregoing information concerning the activity to any persons known by you to be interested and who did not receive a copy of this notice. If you have any questions concerning this application, you may contact this office at (917) 790-8516 and ask for William Bruno.

In order for us to better serve you, please complete our Customer Service Survey located at <http://www.nan.usace.army.mil/Missions/Regulatory/CustomerSurvey.aspx>.

For more information on New York District Corps of Engineers programs, visit our website at <http://www.nan.usace.army.mil>.


For and In behalf of
Stephan A. Ryba
Chief, Regulatory Branch

Enclosures

CENAN-OP-RE
PUBLIC NOTICE NO. NAN-2019-00932-EBR

WORK DESCRIPTION

The applicant, Suffolk County Department of Public Works, has requested Department of the Army (DA) authorization to conduct dredging, with ten-years maintenance with placement of all resultant dredged material at designated beach placement areas. The project is located at West Neck Harbor, a tributary of Shelter Island Sound in the Town of Shelter Island, Suffolk County, New York.

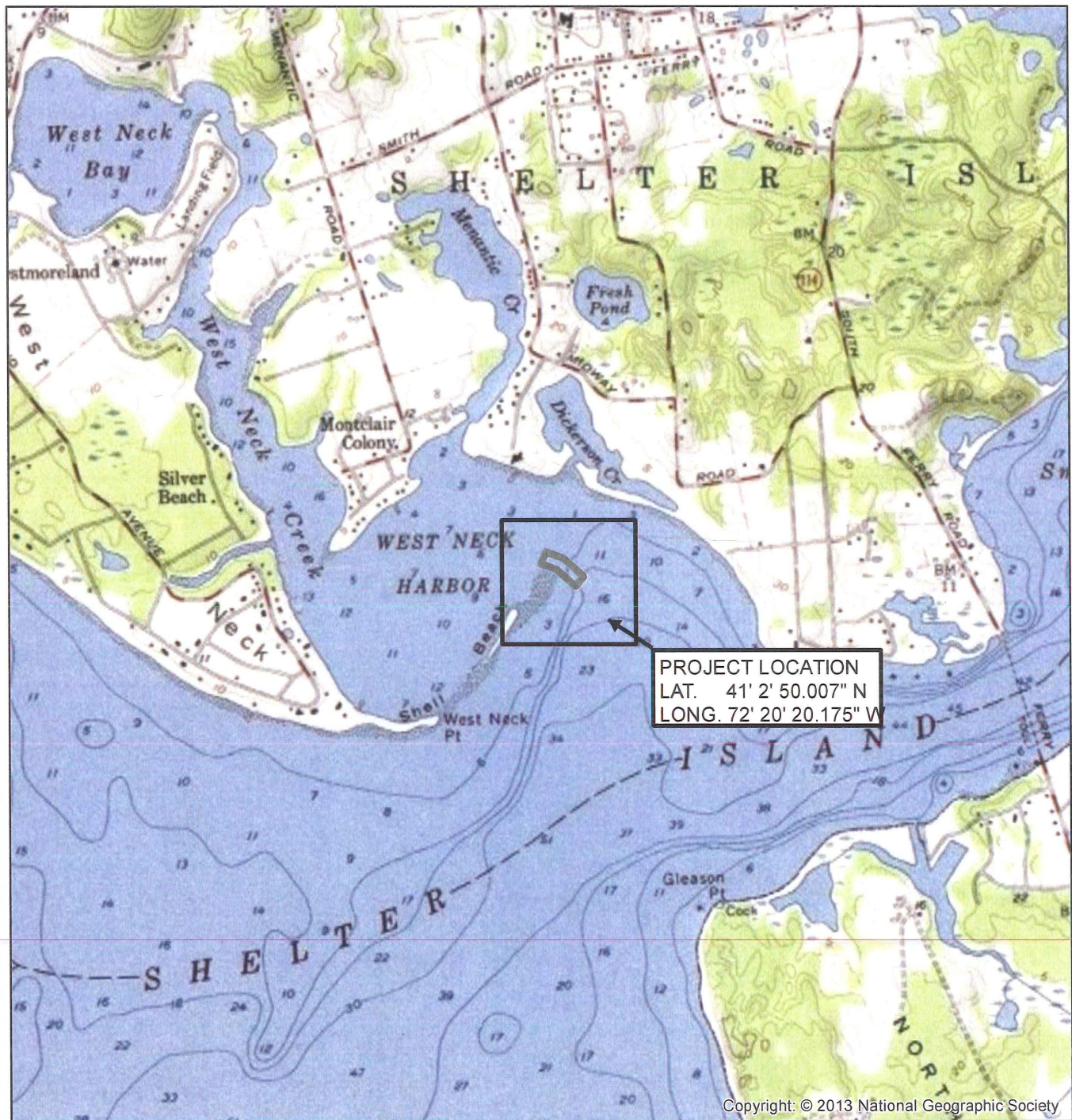
A previous DA permit (NAN-2008-00851) for ten-year maintenance dredging with beach placement of all resultant dredged material for the same dredging area, and placement on Shell Beach was issued to Suffolk County Department of Public Works on December 24, 2008 with an expiration date of December 24, 2018.

Dredge with ten-years maintenance, by hydraulic dredge, approximately 4,000-cubic yards (CY) of material from an approximately 175-feet-wide by approximately 600-foot-long area, approximately 105,000-square feet (approximately 2.41 acres), and extends to a maximum depth of 6-feet-below the plane of Mean Low Water (MLW). The approximate slope of the channel would be 1 to 3. The dredged material would be placed at designated beach placement areas via a floating pipeline, to sites located in the vicinity of the dredging area on the Shelter Island Sound shoreline of Shell Beach and the West Neck Harbor shoreline of Wade's Beach in the Town of Shelter Island, Suffolk County, New York. The floating dredge pipeline would be submerged at channel crossings to accommodate vessels transiting between West Neck Harbor and Shelter Island Sound. Approximately 2,800 CY of the estimated total dredge volume of 4,000 CY would be placed below the Plane of Spring High Water (SHW); the approximate area of fill below SHW at the beach placement sites is 75,000-square feet (approximately 0.64 acres). The placement area along Shell Beach begins approximately 220-feet south of the dredging area and extends approximately 1,600-linear-feet south. The placement area along Wade's Beach is located seaward of the existing parking lot and extends west approximately 1,100-linear-feet. In addition to hydraulic dredging, mechanical dredging is proposed to supplement hydraulic dredging as needed. Mechanical dredging would be conducted using a long-reach excavator seaward of the terminus of Oak Tree Lane. Excavator access would be from Oak Tree Lane. Dredged material would be temporarily stockpiled immediately adjacent to the excavator, moved to Shell Beach, placed above SHW, and graded to match the existing beach profile. Up to 2,000 CY of sand and gravel may be removed during mechanical dredging events. The duration of the dredging activity would be approximately two (2) weeks.

The applicant plans to conduct five (5) additional dredging events within the ten-year maintenance period and have stated that they have avoided, minimized, and mitigated for potential impacts proposed to the maximum extent practicable by limiting the dredged area to the minimum area required for safe and reasonable navigation of West Neck Harbor and Shelter Island Sound. Any potential impacts would be temporary and would be offset by implementing best management practices associated with the proposed use of a hydraulic dredge and floating pipeline. The use of a hydraulic dredge and floating pipeline would provide the cleanest and least obtrusive method for sediment removal and transport, minimizing to the greatest extent possible any potential adverse effects to the aquatic environment.

CENAN-OP-RE
PUBLIC NOTICE NO. NAN-2019-00932-EBR

The stated purpose of this project is to maintain West Neck Harbor to provide safe navigation for recreational marine vessels, as well as to provide sand nourishment for the West Neck Harbor and Shelter Island Sound shorelines for erosion and flood protection.



SOURCE: GREENPORT USGS QUADRANGLE o41072a3

0 1,000 2,000 4,000 Feet



GEI **rra**
GEI CONSULTANTS, INC., P. C.
HUNTINGTON STATION, NEW YORK

MAINTENANCE DREDGING AT:

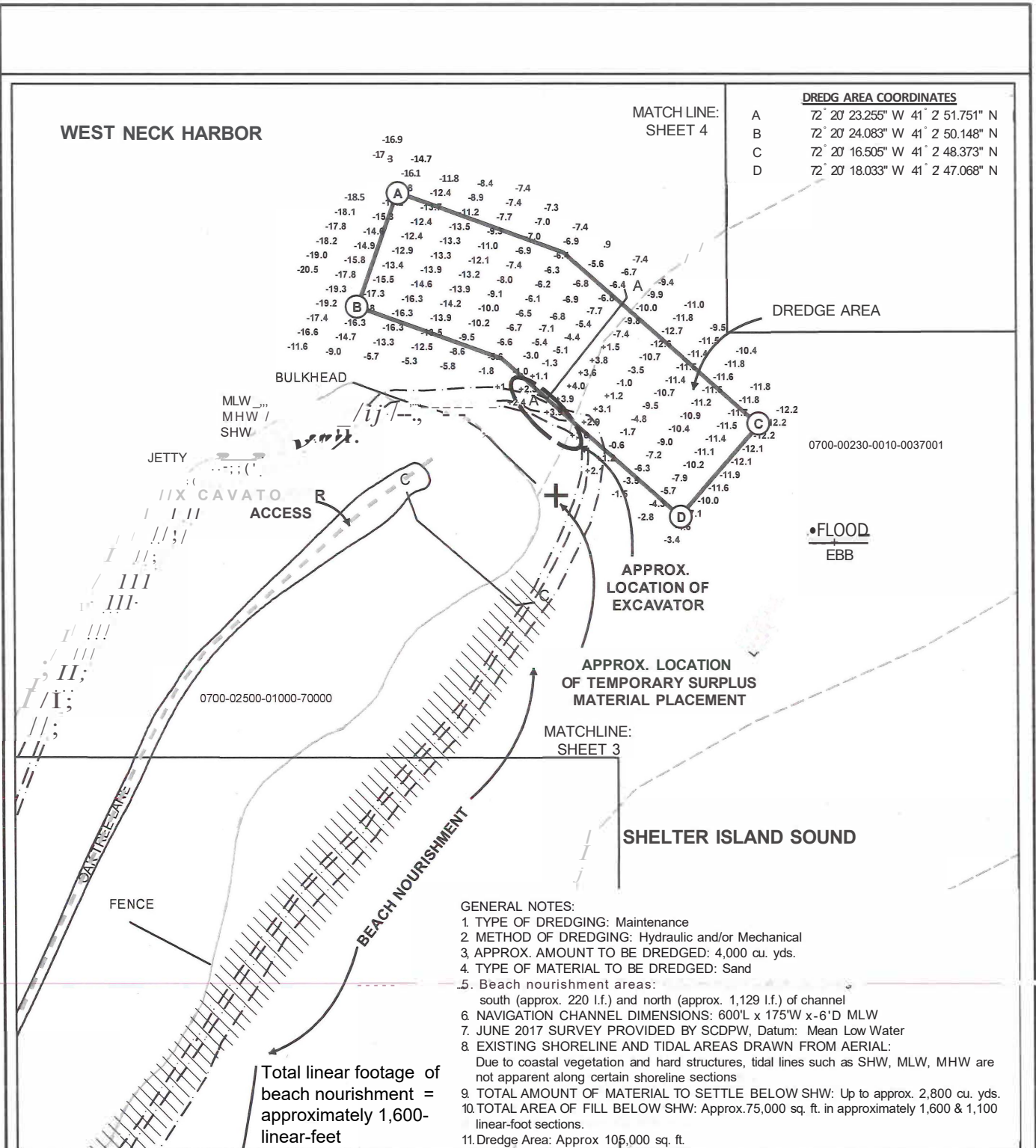
WEST NECK HARBOR

TOWN OF SHELTER ISLAND
SUFFOLK COUNTY, NEW YORK

APPLICATION BY COUNTY OF SUFFOLK
ACTING COMMISSIONER
DARNELL TYSON, P.E.
DEPARTMENT OF PUBLIC WORKS

DATE: JULY 2019

SHEET 1 OF 6



ff1
GEi CONSULTANTS, INC., P. C.
HUNTINGTON STATION, NEW YORK

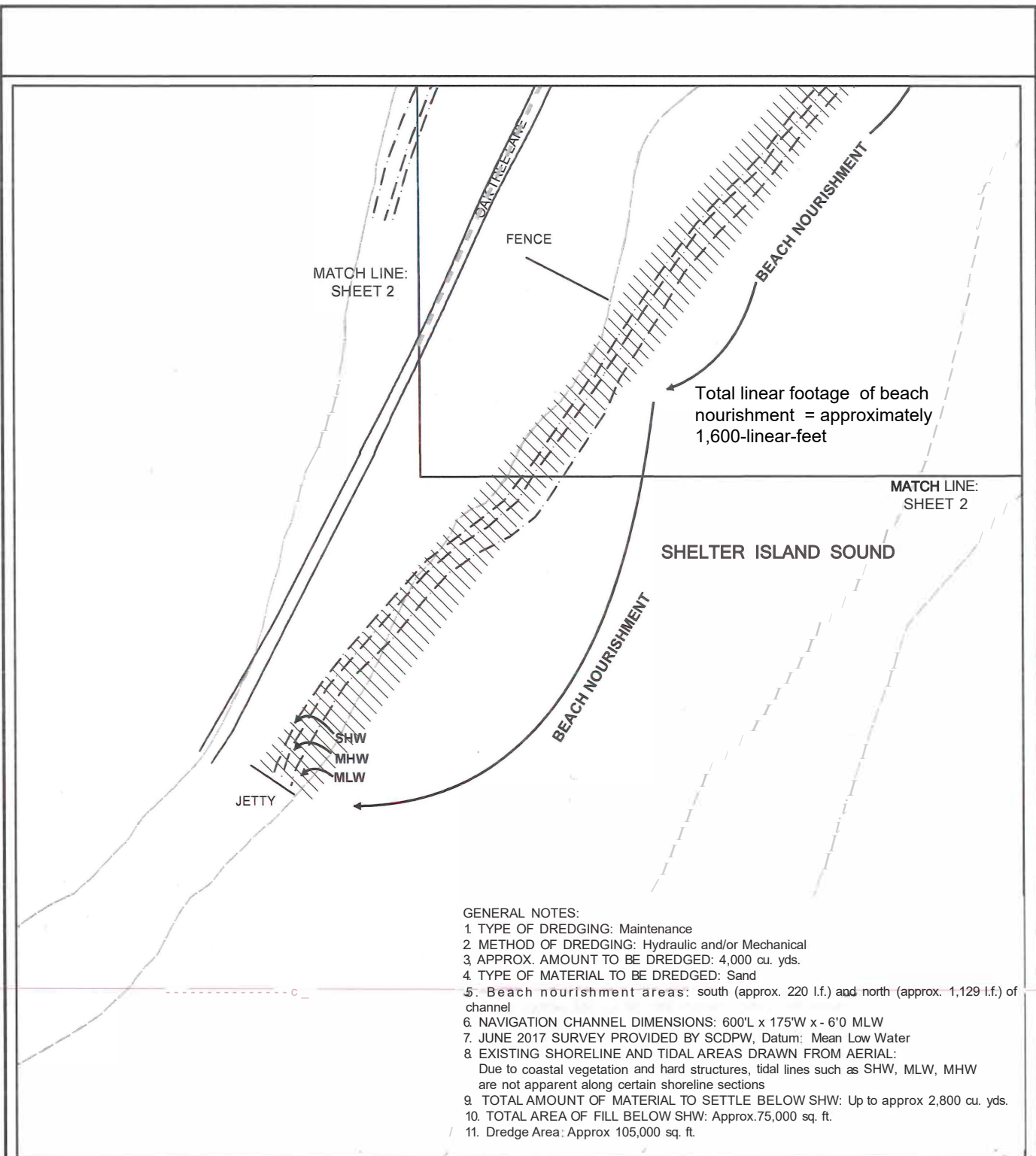
APPLICATION BY COUNTY OF SUFFOLK
ACTING COMMISSIONER
DARNELL TYSON, P.E.
DEPARTMENT OF PUBLIC WORKS

MAINTENANCE DREDGING AT:

WEST NECK HARBOR
TOWN OF SHELTER ISLAND
SUFFOLK COUNTY, NEW YORK

DATE: JULY 2019

SHEET 2 OF 6



0 100 200 400 Feet



GEI CONSULTANTS, INC., P. C.
HUNTINGTON STATION, NEW YORK

APPLICATION BY COUNTY OF SUFFOLK
ACTING COMMISSIONER
DARNELL TYSON, P.E.
DEPARTMENT OF PUBLIC WORKS

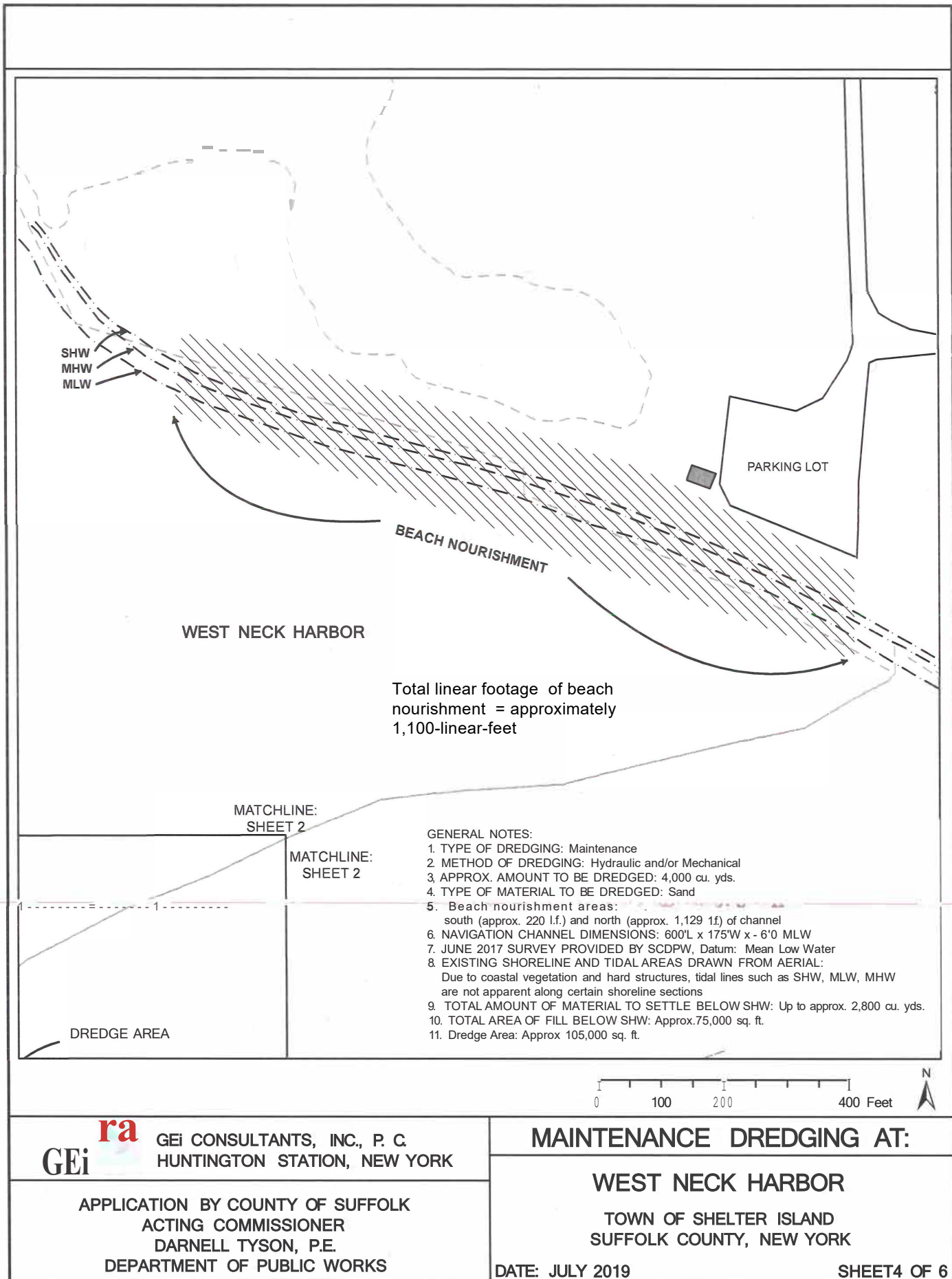
MAINTENANCE DREDGING AT:

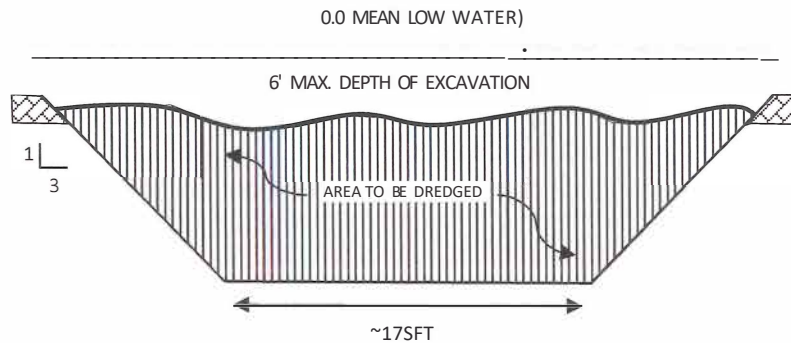
WEST NECK HARBOR

TOWN OF SHELTER ISLAND
SUFFOLK COUNTY, NEW YORK

DATE: JULY2019

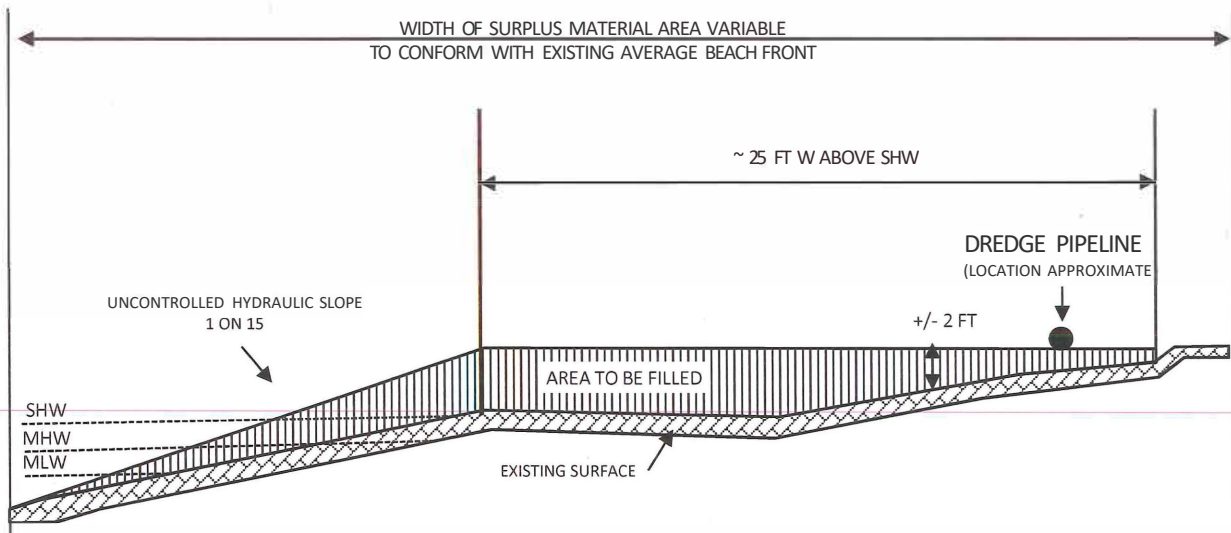
SHEET3OF 6





TYPICAL CHANNEL SECTION A-A

N.T.S.



TYPICAL BEACH NOURISHMENT SECTION- SOUTH

TOTAL UP TO APPROX. 4,000 C. Y.
UP TO APPROX. 1,600 C.Y. BELOW SHW
N.T.S.

GEi

GEI CONSULTANTS, INC., P. C.
HUNTINGTON STATION, NEW YORK

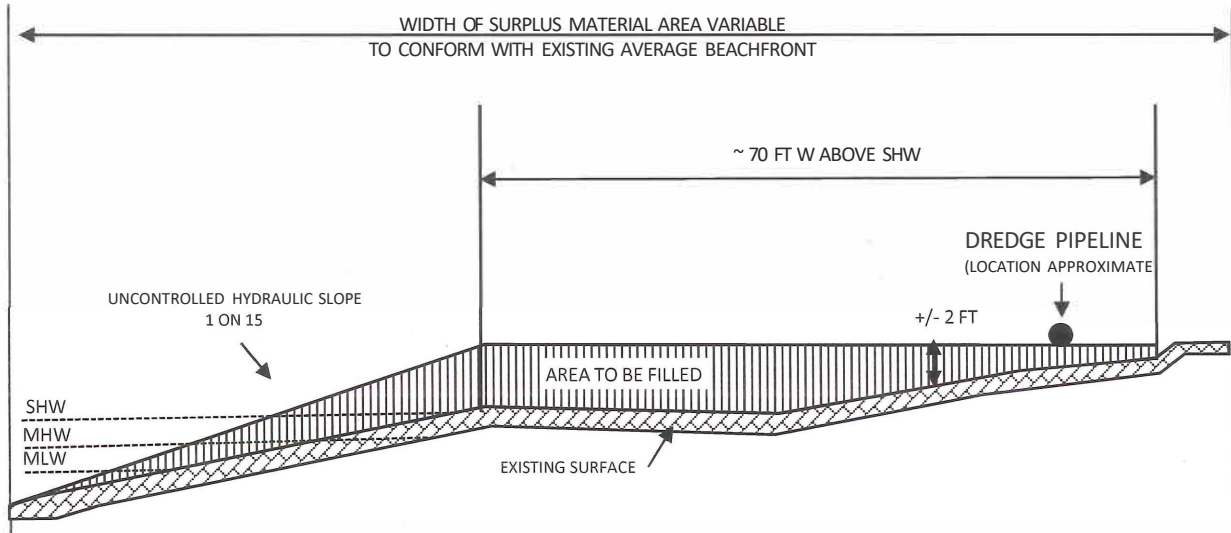
MAINTENANCE DREDGING AT:

APPLICATION BY COUNTY OF SUFFOLK
ACTING COMMISSIONER
DARNELL TYSON, P.E.
DEPARTMENT OF PUBLIC WORKS

WEST NECK HARBOR
TOWN OF SHELTER ISLAND
SUFFOLK COUNTY, NEW YORK

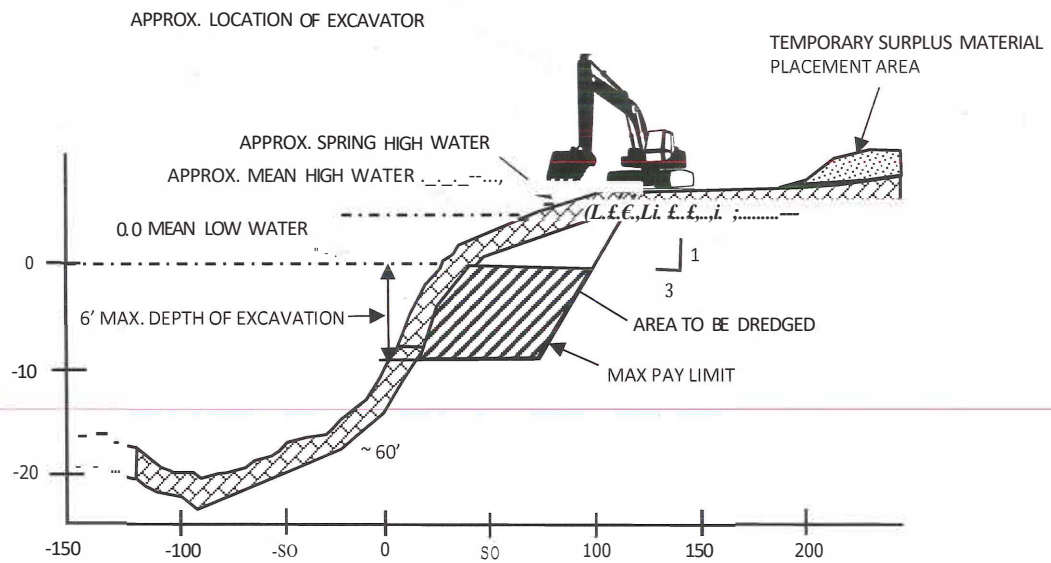
DATE: JULY 2019

SHEET 5 OF 6



TYPICAL BEACH NOURISHMENT SECTION - NORTH SIDE

TOTAL UP TO APPROX. 4,000 C.Y.
UP TO APPROX. 1,200 C.Y. BELOW SHW
N.T.S.



MECHANICAL DREDGE CROSS SECTION

UP TO APPROX. 2,000 C.Y.
N.T.S.



GEI CONSULTANTS, INC., P. C.
HUNTINGTON STATION, NEW YORK

MAINTENANCE DREDGING AT:

APPLICATION BY COUNTY OF SUFFOLK
ACTING COMMISSIONER
DARNELL TYSON, P.E.
DEPARTMENT OF PUBLIC WORKS

WEST NECK HARBOR
TOWN OF SHELTER ISLAND
SUFFOLK COUNTY, NEW YORK

DATE: JULY 2019

SHEET 6 OF 6